NOTES:
1. All claim corners and location monuments are 2"x2"x5' wood posts painted white.
2. Basis of bearing is solar observation dated Jan. 10 & 17, 1976
3. All location monuments are 50' from center end lines.
4. • Claim Corners and center end lines.
   ▫ Location monuments.
5. Claim corners were located by STADIA techniques.
6. ▪ Shaft
   ⋈ Cut
   ---- Road or Trail
   —·— Wash

Typical Lode Claim

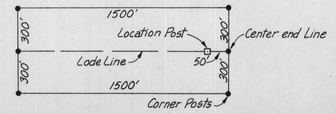

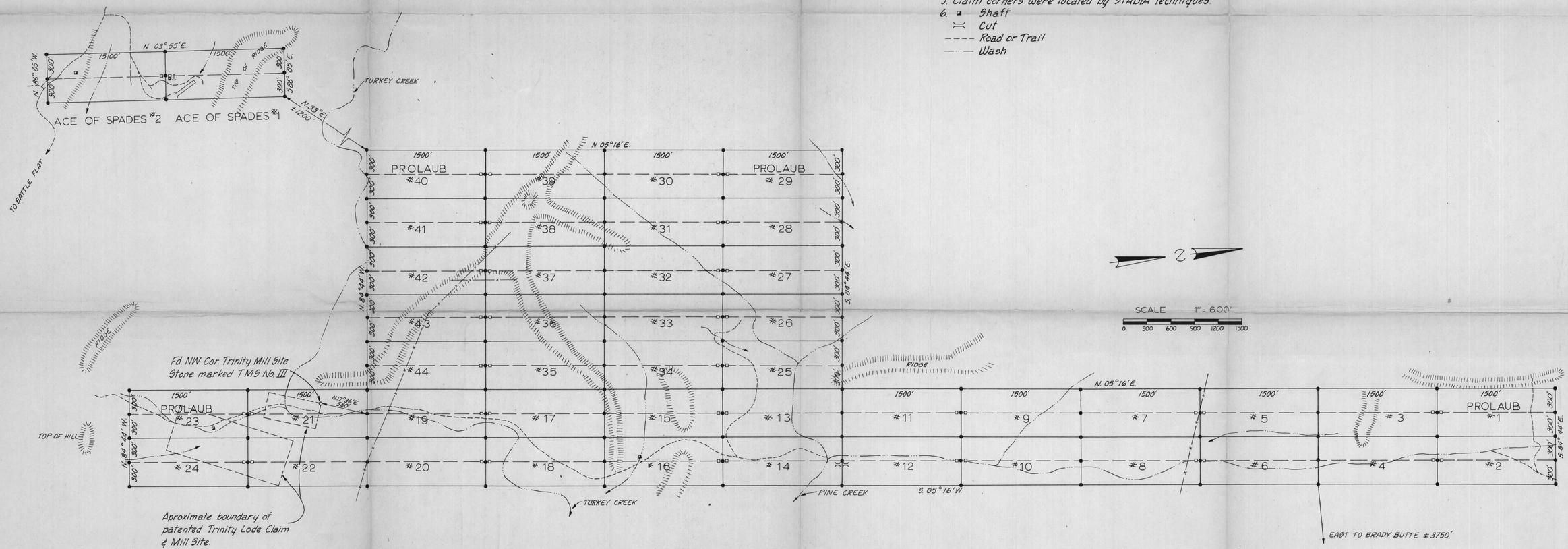

SCALE 1" = 600'
0 300 600 900 1200 1500

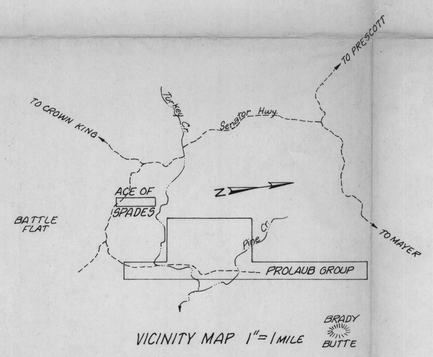

MINING CLAIM SURVEY
OF THE
PROLAUB GROUP OF CLAIMS
FOR
ROBERT LAUBER & ALEX PROHOROFF

SITUATED IN PORTIONS OF UNSURVEYED SECTIONS
2, 3, 10 & 11 T. 11 N., R. 1 W. AND SECTIONS 23, 26, 27, 34 & 35
T. 11½ N., R. 1 W., G&S.R. B&M.

YAVAPAI COUNTY, ARIZONA
TURKEY CREEK MINING DISTRICT

Registered Professional Engineer (Civil) CERTIFICATE EXPIRES ROBERT E. ADAMS DEC. 31, 1976 ARIZONA U.S.A.

This is to certify that the survey of the claims described and plotted hereon were made under my direction during the months of December 1975 and January 1976 except that claims #25 thru #44 were surveyed during the month of June 1976.

Robert E. Adams
REGISTERED CE # 4749
L.S. # 7907

Surveyed by: ABCO Engineering Inc. 7534 No. 46 Circle Glendale, Az. 85301		DRAWING No. 83A
SCALE: 1" = 600' DATE: 6-14-76	DRAWN BY: RKT	

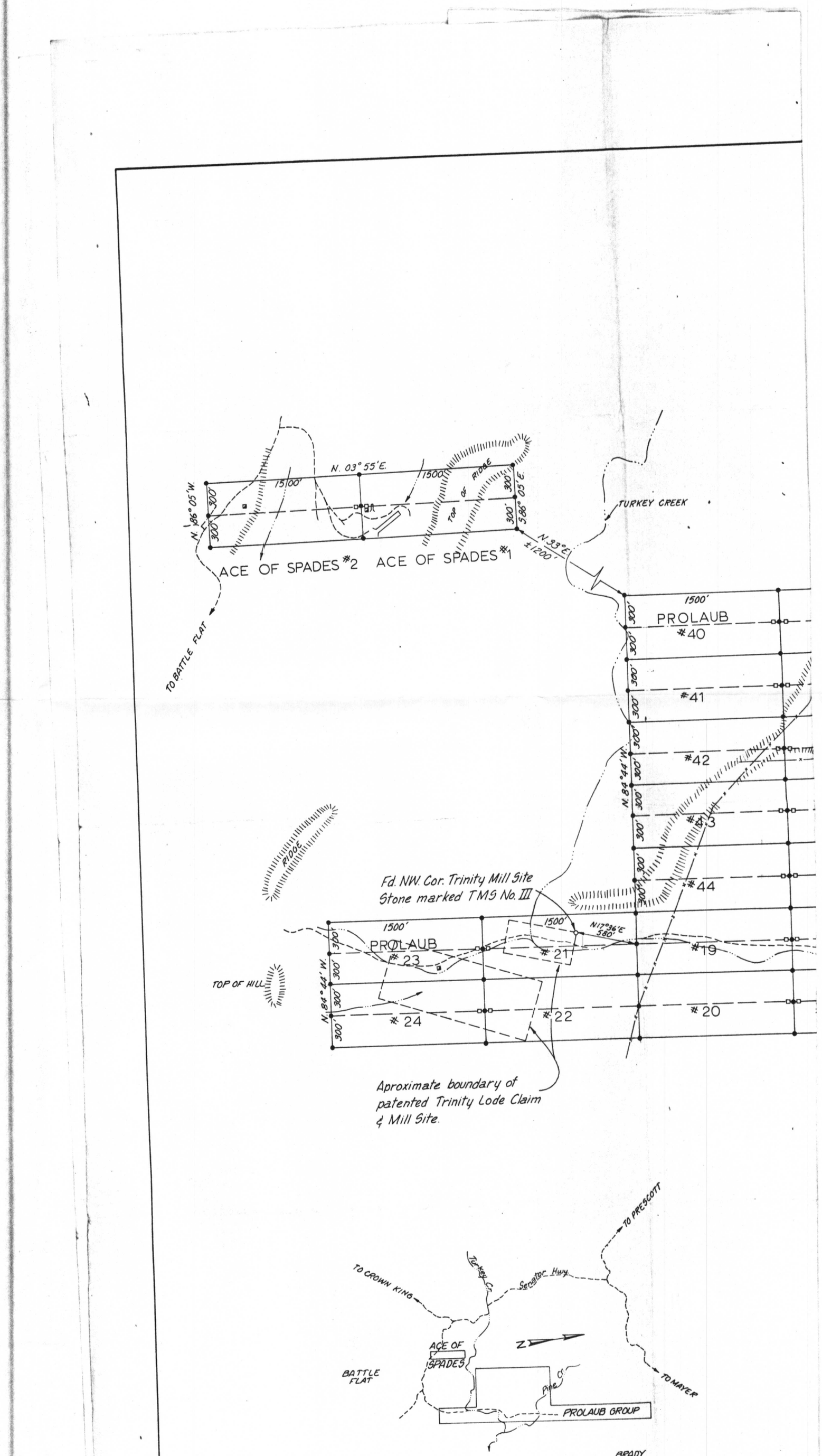
ACE OF SPADES #2
ACE OF SPADES #1
N. 03° 55' E.
1500'
1500'
TOP OF RIDGE
300'
300'
N. 86° 05' W.
S 86° 05' E.
TURKEY CREEK
N 33° E
±1200'
TO BATTLE FLAT
PROLAUB #40
#41
#42
#3
#44
#19
#20
#21
#22
#23
#24
1500'
300'
N. 84° 44' W.
RIDGE
TOP OF HILL
Fd. NW. Cor. Trinity Mill Site
Stone marked TMS No. III
N 17° 36' E
580'
Aproximate boundary of
patented Trinity Lode Claim
& Mill Site.
TO CROWN KING
Turkey Cr.
Senator Hwy
TO PRESCOTT
TO MAYER
ACE OF SPADES
BATTLE FLAT
Pine Cr.
PROLAUB GROUP
BRADY BUTTE
VICINITY MAP 1"=1 MILE

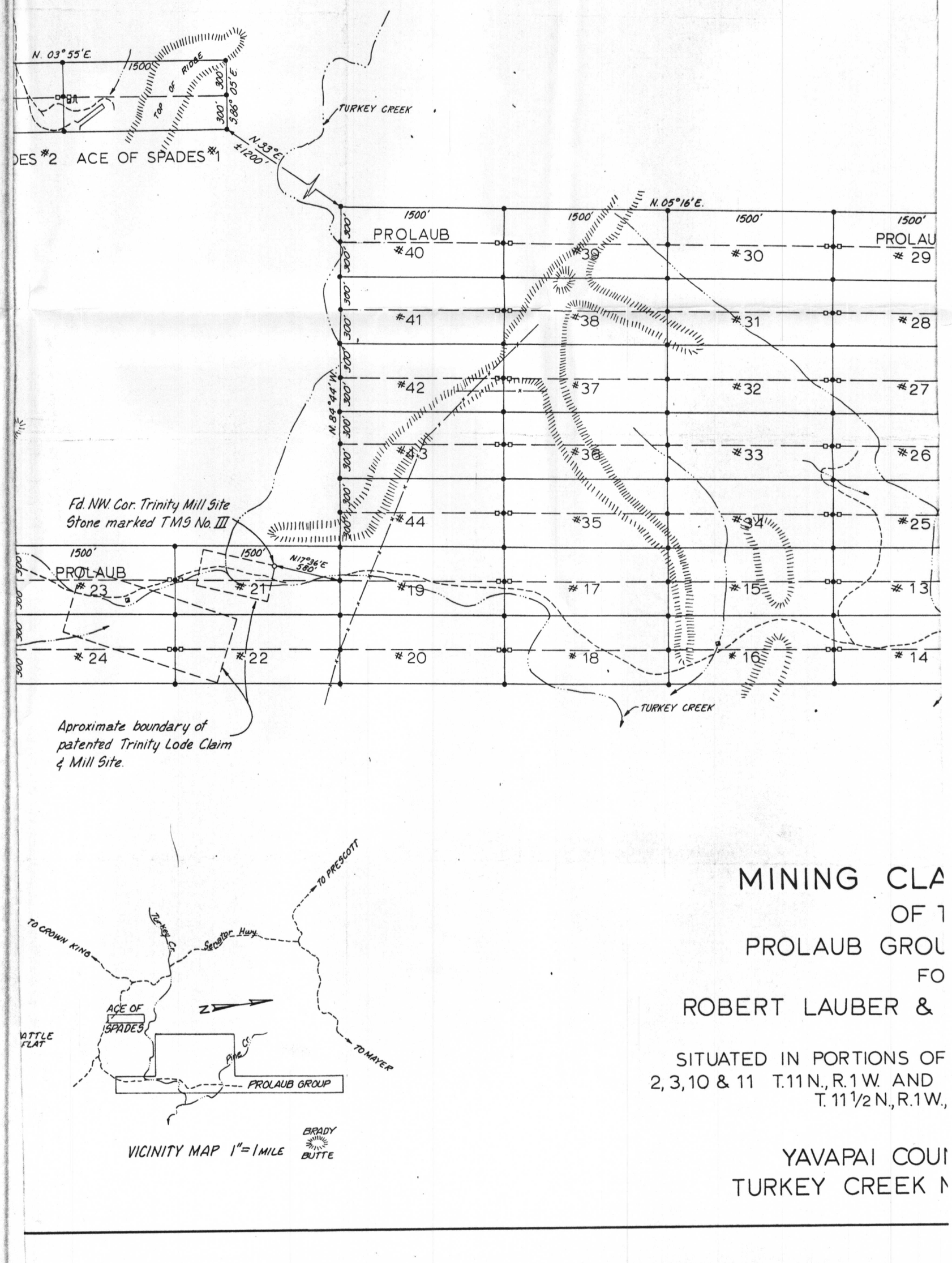

MINING CLA
OF T
PROLAUB GROU
FO
ROBERT LAUBER &

SITUATED IN PORTIONS OF
2, 3, 10 & 11 T. 11 N., R. 1 W. AND
T. 11 1/2 N., R. 1 W.,

YAVAPAI COU
TURKEY CREEK M

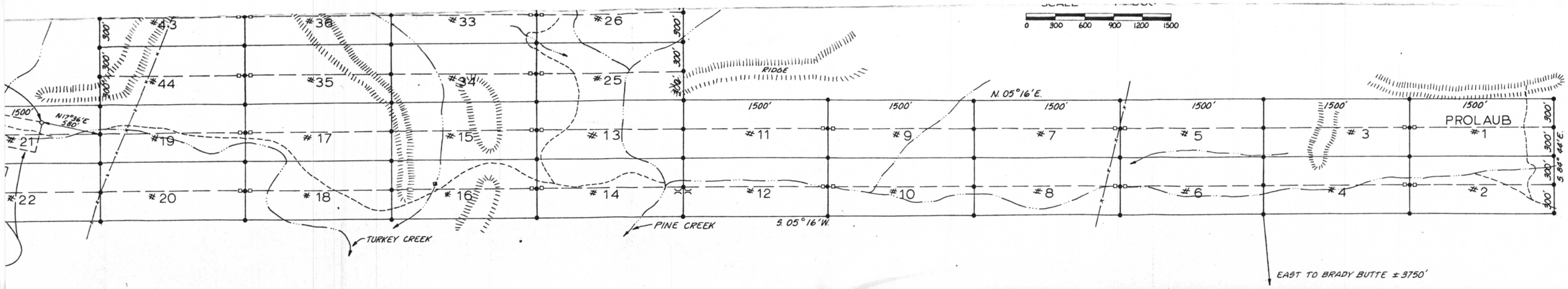

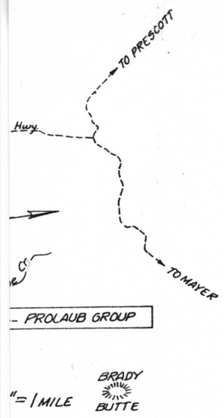

MINING CLAIM SURVEY
OF THE
PROLAUB GROUP OF CLAIMS
FOR
ROBERT LAUBER & ALEX PROHOROFF

SITUATED IN PORTIONS OF UNSURVEYED SECTIONS
2, 3, 10 & 11 T. 11 N., R. 1 W. AND SECTIONS 23, 26, 27, 34 & 35
T. 11 1/2 N., R. 1 W., G.&S.R. B.&M.

YAVAPAI COUNTY, ARIZONA
TURKEY CREEK MINING DISTRICT

This is to certify that the survey of the claims described and plotted hereon were made under my direction during the months of December 1975 and January 1976 except that claims #25 thru #44 were surveyed during the month of June 1976.

Robert E. Abams
REGESTERED CE # 4749
L.S. # 7907

Surveyed by: ABCO Engineering Inc. 7534 No. 46 Circle Glendale, Az. 85301		DRAWING No. 83A
SCALE: 1" = 600' DATE: 6-14-76	DRAWN BY: RKT	

NOTES:
1. All claim corners and location monuments are 2"x 2"x 5' wood posts painted white.
2. Basis of bearing is solar observation dated Jan. 10 & 17, 1976
3. All location monuments are 50' from center end lines.
4. • Claim Corners and center end lines.
   ▫ Location monuments.
5. Claim corners were located by STADIA techniques.
6. ▪ Shaft
   ⋈ Cut
   ---- Road or Trail
   —·— Wash

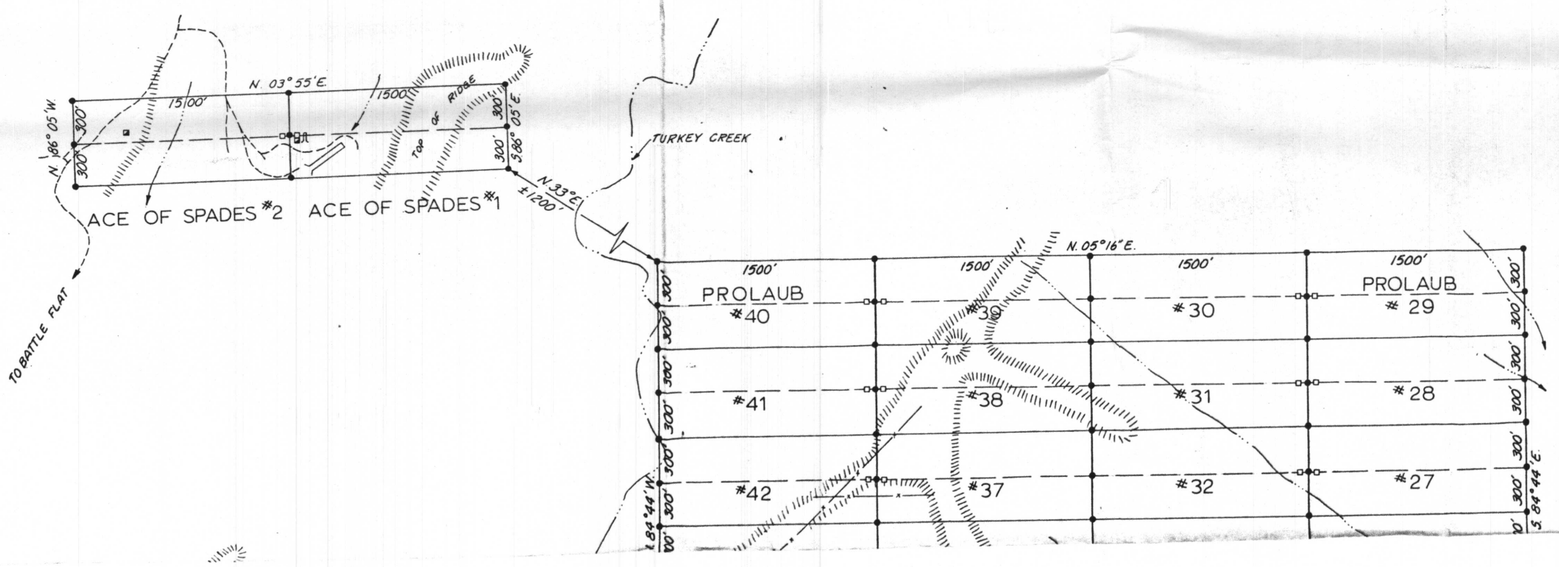

2

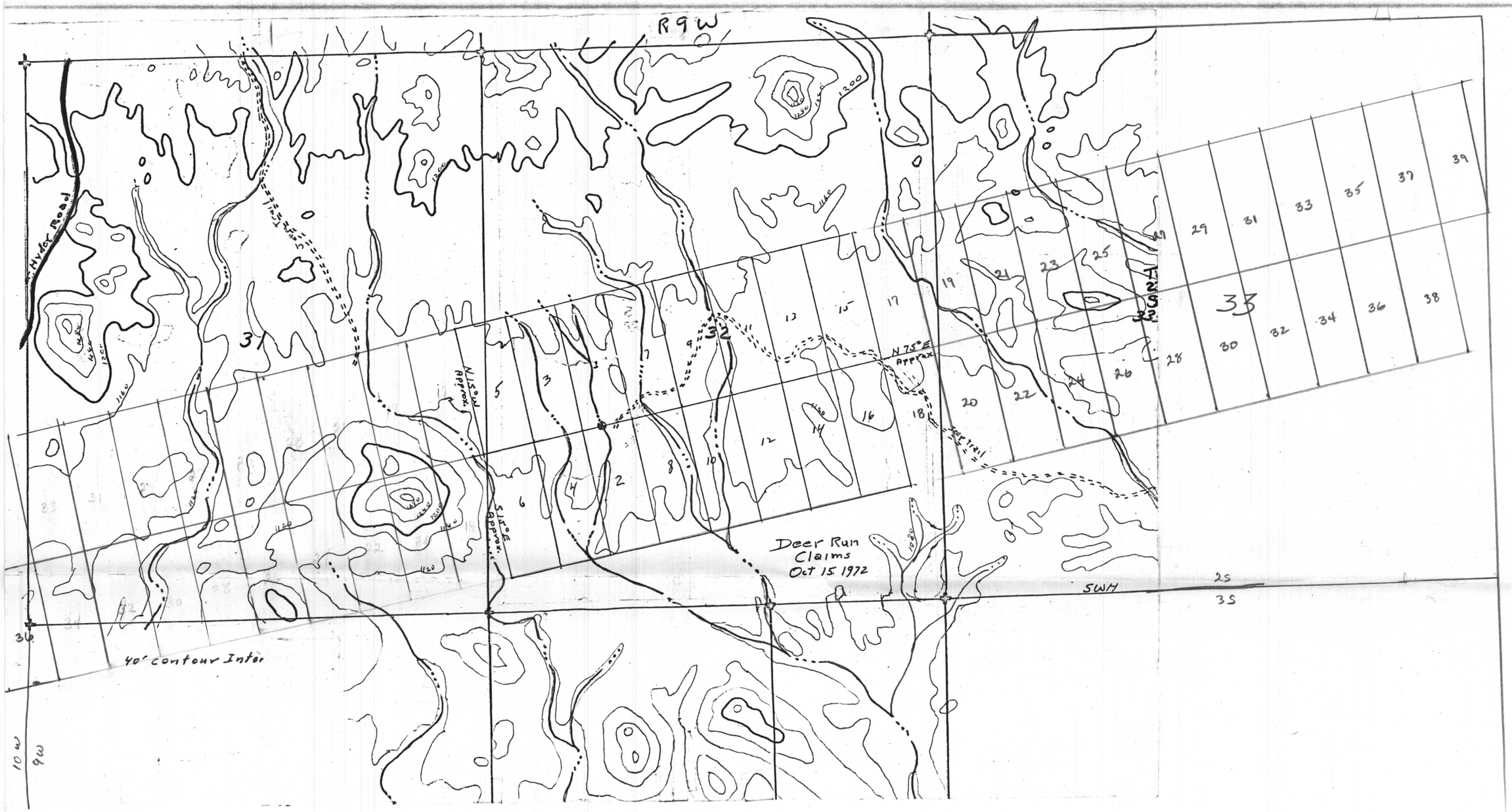
R9W
Hyder Road
Deer Run
Claims
Oct 15 1972
N 75°E
Approx
N 15°W
Approx.
S 15°E
Approx.
SWH
2S
3S
40' contour Inter
10W
9W
31
32
33
36