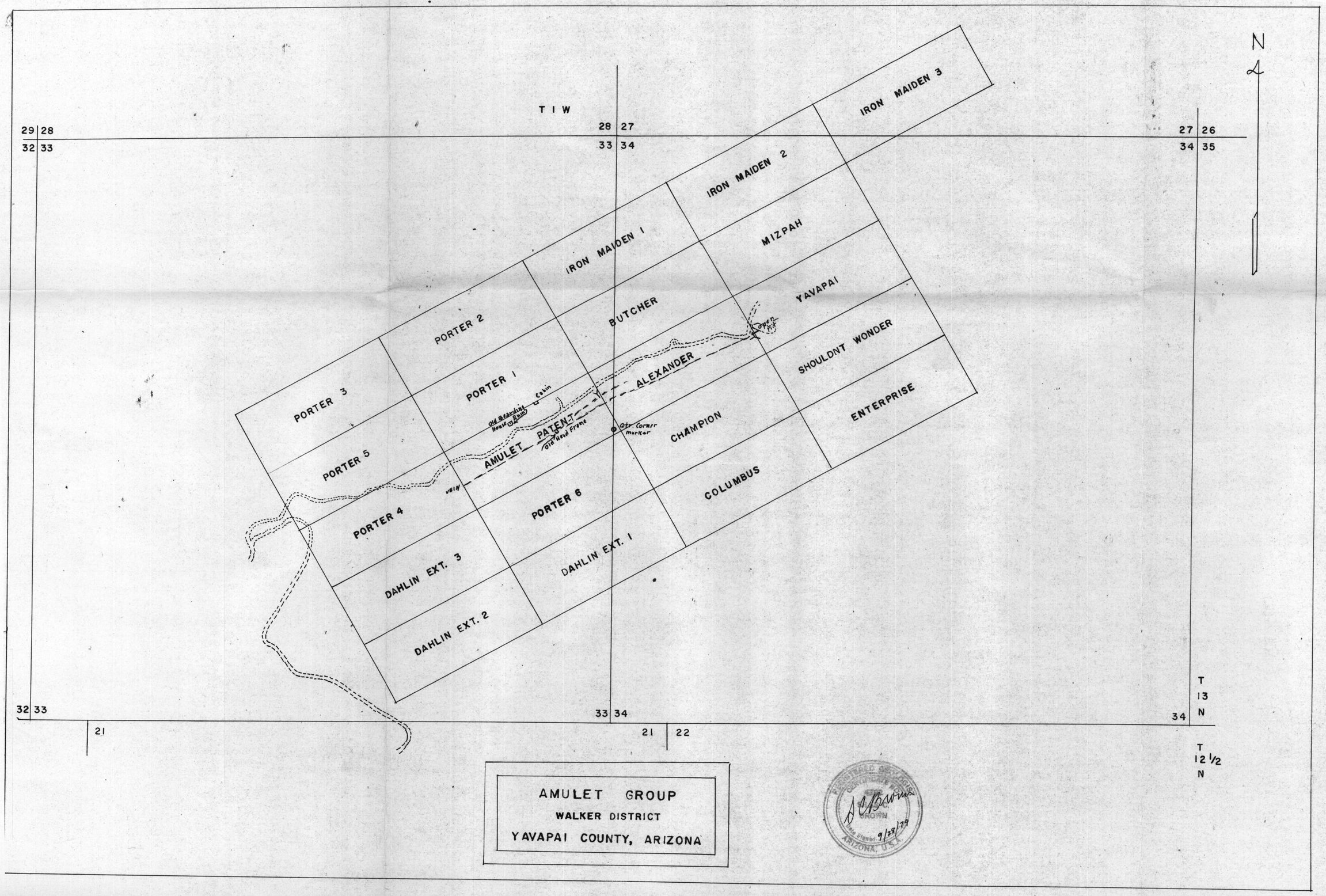
N
T 1 W
29 28
32 33
28 27
33 34
27 26
34 35
IRON MAIDEN 3
IRON MAIDEN 2
IRON MAIDEN 1
MIZPAH
YAVAPAI
BUTCHER
PORTER 2
PORTER 1
PORTER 3
PORTER 5
PORTER 4
PORTER 6
SHOULDNT WONDER
ENTERPRISE
CHAMPION
COLUMBUS
DAHLIN EXT. 1
DAHLIN EXT. 3
DAHLIN EXT. 2
ALEXANDER
AMULET PATENT
Old Bearding House Ruin
Cabin
Old Head Frame
Qtr. Corner marker
Open Pit
Vein
32 33
33 34
34
21
21 22
T 13 N
T 12 1/2 N
AMULET GROUP
WALKER DISTRICT
YAVAPAI COUNTY, ARIZONA
REGISTERED GEOLOGIST
CERTIFICATE NO.
BROWN
Date Signed 9/28/79
ARIZONA, U.S.A.

28 / 33

28 27 / 33 34

R 1 W

27 26 / 34 35

T 15 N

N

PORTER #3

PORTER 2

IRON MAIDEN 1

IRON MAIDEN 2

IRON MAIDEN 3

PORTER 1

BUTCHER

MIZPAH

DAHLIN EXT. 5

DAHLIN EXT. 4

Old Boarding House Ruins

CABIN

ALEXANDER

Open Pit

YAVAPAI

DAHLIN EXT. 7

PORTER 5

AMULET

PAT.

Old Head Frame

QTR CORNER Marker

CHAMPION

SHOULDN'T WONDER

DAHLIN EXT. 8

ENTERPRISE

DAHLIN EXT. 10

PORTER 4

PORTER 6

COLUMBUS

DAHLIN EXT. 9

DAHLIN EXT. 12

DAHLIN EXT. 3

DAHLIN EXT. 1

IRON MAIDEN 4

DAHLIN EXT. 11

DAHLIN EXT. 14

DAHLIN EXT. 2

DAHLIN EXT. 6

DAHLIN EXT. 13

DAHLIN EXT. 16

DAHLIN EXT. 15

DAHLIN EXT. 18

DAHLIN EXT. 17

33 / 4

33 34 / 4 3

34 35 / 3 2

T 14 N

AMULET GROUP

WALKER DISTRICT

YAVAPAI COUNTY, ARIZONA

U.S. GEOLOGICAL SURVEY

9/28/79

AMULET GROUP

WALKER DISTRICT

YAVAPAI COUNTY, ARIZONA

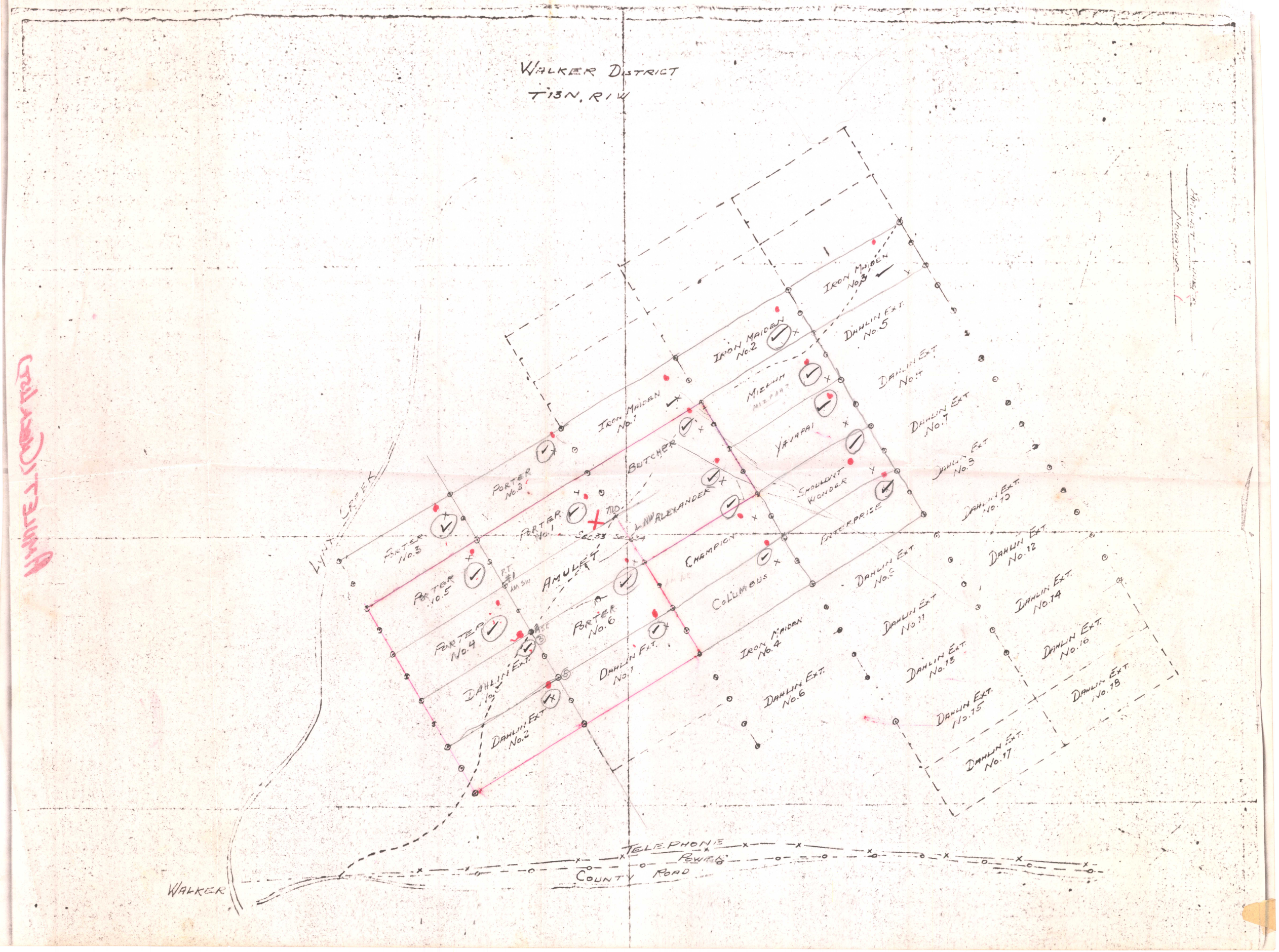
WALKER DISTRICT
T13N, R1W
IRON MAIDEN No.3
IRON MAIDEN No.2
IRON MAIDEN No.1
DAHLIN EXT. No.5
DAHLIN EXT. No.4
DAHLIN EXT. No.7
DAHLIN EXT. No.9
DAHLIN EXT. No.10
DAHLIN EXT. No.12
DAHLIN EXT. No.14
DAHLIN EXT. No.16
DAHLIN EXT. No.18
DAHLIN EXT. No.17
DAHLIN EXT. No.15
DAHLIN EXT. No.13
DAHLIN EXT. No.11
DAHLIN EXT. No.6
DAHLIN EXT. No.1
DAHLIN EXT. No.2
DAHLIN EXT. No.3
DAHLIN EXT. No.5
DAHLIN EXT. No.4
DAHLIN EXT. No.6
DAHLIN EXT. No.8
DAHLIN EXT. No.9
DAHLIN EXT. No.10
DAHLIN EXT. No.11
DAHLIN EXT. No.12
DAHLIN EXT. No.13
DAHLIN EXT. No.14
DAHLIN EXT. No.15
DAHLIN EXT. No.16
DAHLIN EXT. No.17
DAHLIN EXT. No.18
PORTER No.1
PORTER No.2
PORTER No.3
PORTER No.4
PORTER No.5
PORTER No.6
AMULET
BUTCHER
ALEXANDER
CHAMPION
COLUMBUS
YAVAPAI
SHOULDNT WONDER
ENTERPRISE
MIZPAH
LYNT CREEK
TELEPHONE
POWER
COUNTY ROAD
WALKER

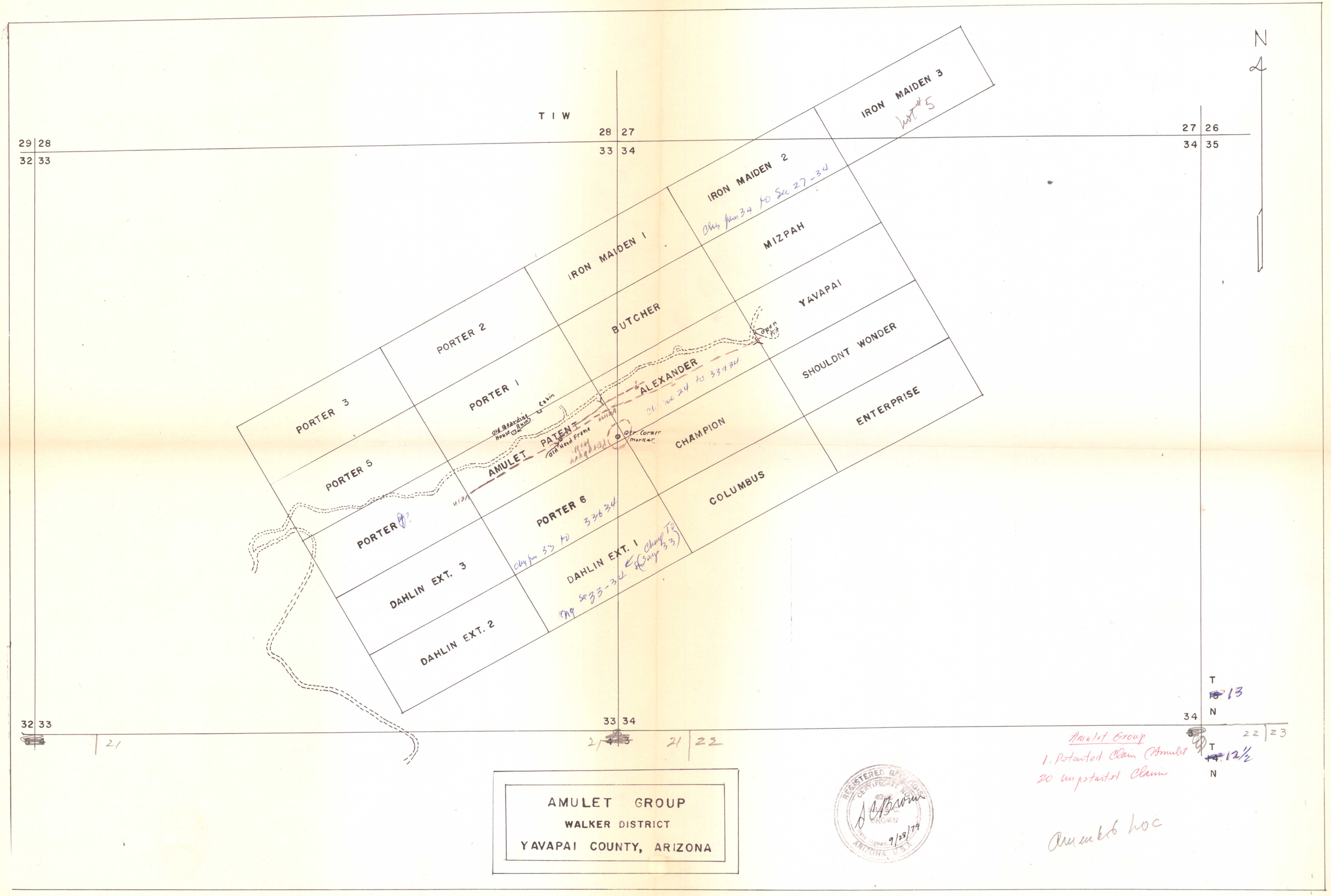

N
T I W
29 28
32 33
28 27
33 34
27 26
34 35
IRON MAIDEN 3
Lot #5
IRON MAIDEN 2
Chg from 34 to Sec 27-34
MIZPAH
IRON MAIDEN 1
BUTCHER
YAVAPAI
PORTER 2
PORTER 1
PORTER 3
PORTER 5
PORTER 6
PORTER 7
ALEXANDER
Chg Sec 24 to 33 & 34
SHOULDNT WONDER
ENTERPRISE
CHAMPION
COLUMBUS
AMULET PATENT
Old Bearding House
Cabin
Old Head Frame
Qtr. Corner marker
Open Pit
DAHLIN EXT. 3
DAHLIN EXT. 2
DAHLIN EXT. 1
Chg Sec 33-34
Chg To Sec 33
32 33
33 34
34
T 13 N
T 12½ N
21
21 22
22 23
Amulet Group
1. Patented Claim (Amulet)
20 unpatented Claims
Amended LOC
AMULET GROUP
WALKER DISTRICT
YAVAPAI COUNTY, ARIZONA
REGISTERED GEOLOGIST
CERTIFICATE NO.
ARIZONA, U.S.A.
Date signed 9/28/79

28 / 33 | 28 27 / 33 34 | R 1 W | 27 26 / 34 35 | T 13 N

N

PORTER #3
PORTER 2
IRON MAIDEN 1
IRON MAIDEN 2
IRON MAIDEN 3
PORTER 1
BUTCHER
MIZPAH
DAHLIN EXT. 5
PORTER 5
AMULET
ALEXANDER
YAVAPAI
DAHLIN EXT. 4
PORTER 4
PORTER 6
CHAMPION
SHOULDN'T WONDER
DAHLIN EXT. 7
DAHLIN EXT. 3
DAHLIN EXT. 1
COLUMBUS
ENTERPRISE
DAHLIN EXT. 8
DAHLIN EXT. 2
IRON MAIDEN 4
DAHLIN EXT. 9
DAHLIN EXT. 10
DAHLIN EXT. 6
DAHLIN EXT. 11
DAHLIN EXT. 12
DAHLIN EXT. 13
DAHLIN EXT. 14
DAHLIN EXT. 15
DAHLIN EXT. 16
DAHLIN EXT. 17
DAHLIN EXT. 18

Old Boarding House Ruins
Cabin
Old Head Frame
PAT.
QTR. Corner Marker
Open Pit
Claim 300' ±
Yavapai Co. Line

33 / 4 | 21 | 33 34 / 4 3 | 21 | 22 | 34 35 / 3 2 | T 12½ N

AMULET GROUP
WALKER DISTRICT
YAVAPAI COUNTY, ARIZONA

9/29/79

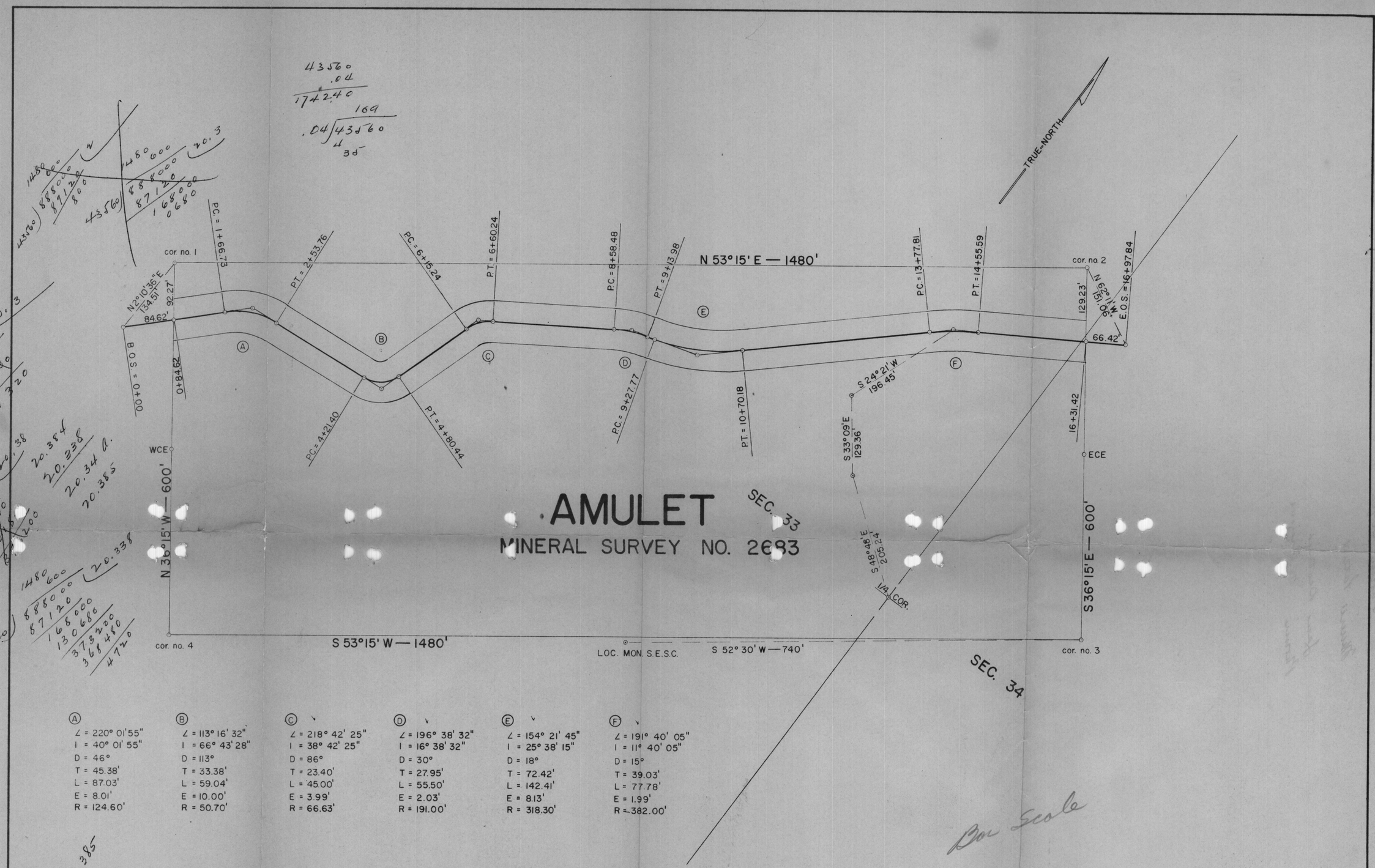

Ⓐ	Ⓑ	Ⓒ	Ⓓ	Ⓔ	Ⓕ
∠ = 220° 01' 55"	∠ = 113° 16' 32"	∠ = 218° 42' 25"	∠ = 196° 38' 32"	∠ = 154° 21' 45"	∠ = 191° 40' 05"
I = 40° 01' 55"	I = 66° 43' 28"	I = 38° 42' 25"	I = 16° 38' 32"	I = 25° 38' 15"	I = 11° 40' 05"
D = 46°	D = 113°	D = 86°	D = 30°	D = 18°	D = 15°
T = 45.38'	T = 33.38'	T = 23.40'	T = 27.95'	T = 72.42'	T = 39.03'
L = 87.03'	L = 59.04'	L = 45.00'	L = 55.50'	L = 142.41'	L = 77.78'
E = 8.01'	E = 10.00'	E = 3.99'	E = 2.03'	E = 8.13'	E = 1.99'
R = 124.60'	R = 50.70'	R = 66.63'	R = 191.00'	R = 318.30'	R = 382.00'

DEPARTMENT OF AGRICULTURE
FOREST SERVICE
PRESCOTT NATIONAL FOREST

RIGHT-OF-WAY
ROAD #9031
AMULET - Mineral Survey No. 2683

DRAWN [illegible] TRACED [illegible]
SCALE 1" = 100' CHECKED [illegible]
APPROVED K.P. Norman DATE 10-17-61

Phoenix 06902

Mineral Patent

Lands District

Phoenix Arizona