



#### CONTACT INFORMATION

Mining Records Curator  
Arizona Geological Survey  
416 W. Congress St., Suite 100  
Tucson, Arizona 85701  
602-771-1601  
<http://www.azgs.az.gov>  
[inquiries@azgs.az.gov](mailto:inquiries@azgs.az.gov)

The following file is part of the Doug K. Martin Mining Collection

#### ACCESS STATEMENT

These digitized collections are accessible for purposes of education and research. We have indicated what we know about copyright and rights of privacy, publicity, or trademark. Due to the nature of archival collections, we are not always able to identify this information. We are eager to hear from any rights owners, so that we may obtain accurate information. Upon request, we will remove material from public view while we address a rights issue.

#### CONSTRAINTS STATEMENT

The Arizona Geological Survey does not claim to control all rights for all materials in its collection. These rights include, but are not limited to: copyright, privacy rights, and cultural protection rights. The User hereby assumes all responsibility for obtaining any rights to use the material in excess of "fair use."

The Survey makes no intellectual property claims to the products created by individual authors in the manuscript collections, except when the author deeded those rights to the Survey or when those authors were employed by the State of Arizona and created intellectual products as a function of their official duties. The Survey does maintain property rights to the physical and digital representations of the works.

#### QUALITY STATEMENT

The Arizona Geological Survey is not responsible for the accuracy of the records, information, or opinions that may be contained in the files. The Survey collects, catalogs, and archives data on mineral properties regardless of its views of the veracity or accuracy of those data.

Mrs. J. Green  
P.O. Box 701  
Taylor Mic 48180

7/22/81

Pacific Regional Operations, Inc.

Dear Mr. Vanderwall,

Enclosed the Affidavit of Ingress and Egress.  
I will appreciate you letting me know the  
evaluation.

Thank you.

Sincerely,

Mrs. Joseph Green  
P. O. Box 701  
Taylor, Mich.

48180

AFFADAVIT OF INGRESS AND EGRESS

I hereby grant PACIFIC REGIONAL OPERATIONS, INC., permission to ingress, egress and travel about the patented mining claims known as the Fraction,

at their sole risk, to collect samples of ore and country rock, to inspect old workings but in no event to remove more than 100 pounds of samples from the property.

Signed

  
LAND OWNER (Agent)

Mrs. Joseph Green  
P. O. Box 701  
Taylor, Mich.  
48180

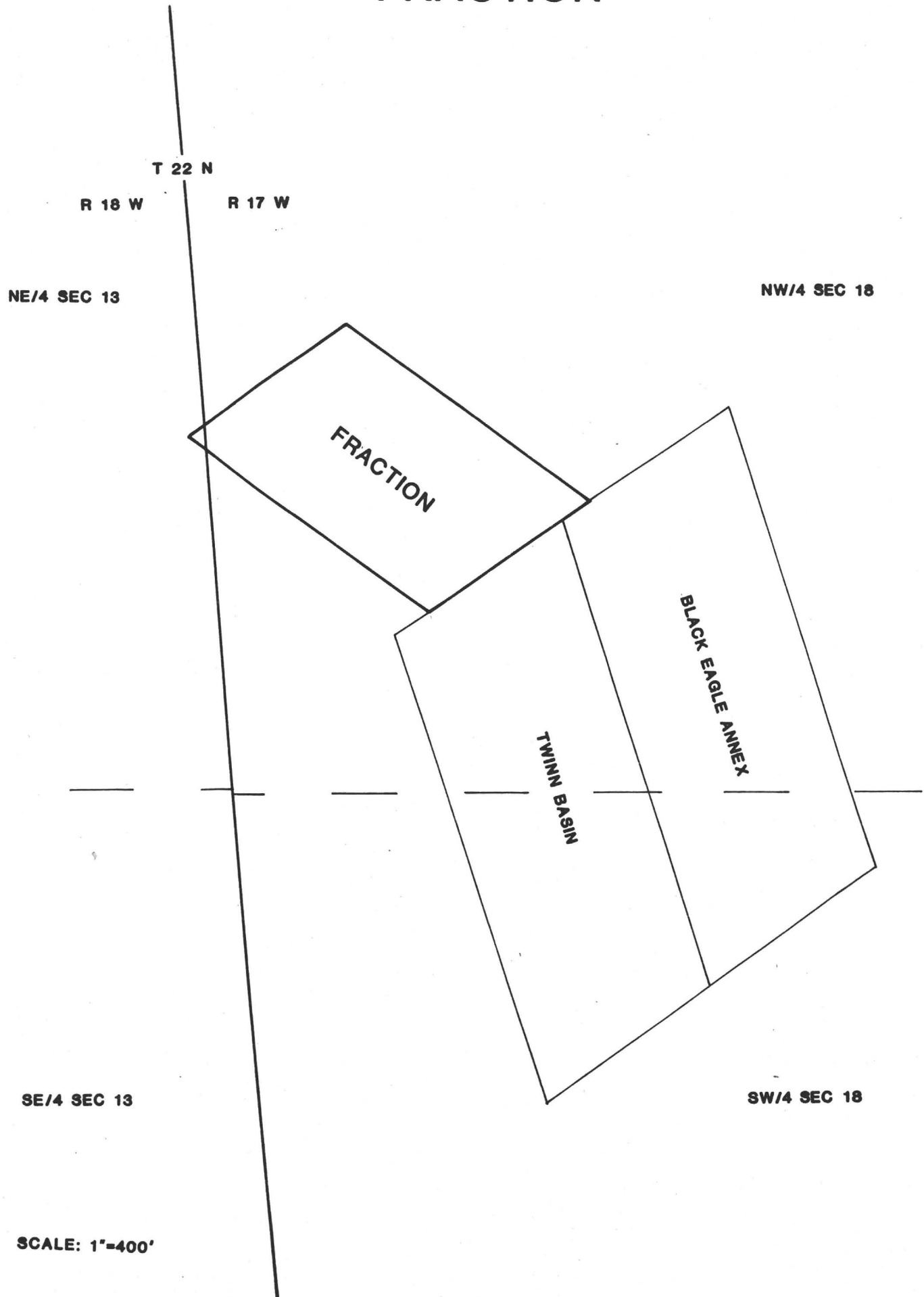


Pacific Regional Operations, Inc.  
P. O. Box 716  
Scottsdale, Arizona

Attention:  
Mr. William Vanderwall

85252

# FRACTION



*William G. Martin*  
*Attorney at Law*

*23944 Eureka Road - Taylor, Michigan 48180*  
(313) 287-2888

June 23, 1981

William Vanderwall  
P.O. Box 716  
Scottsdale, Arizona 85252

RE: The Fraction

Dear Mr. Vanderwall:

Thank you for your letter of June 11, 1981. Before counseling my client in this respect, I would like you to clarify for me a question as to the mining claim(s) involved. My notes of our phone conversation indicate that we discussed two patents of 20 acres each. Your letter indicates one claim of 13 acres. Please advise.

Thank you for your cooperation in this matter.

Very truly yours,



William G. Martin

WGM/tmh

WILLIAM G. MARTIN

ATTORNEY AT LAW  
23944 EUREKA ROAD  
TAYLOR, MICHIGAN 48180



William Vanderwall  
P.O. Box 716  
Scottsdale, AZ 85252



PACIFIC  
REGIONAL  
OPERATIONS, INC.

P.O. Box 716 • Scottsdale, Arizona 85252 • (602) 994-3147

July 28, 1981

Mrs. Joseph Green  
P. O. Box 701  
Taylor, Michigan 48180

Dear Mrs. Green:

Thank you for allowing our geological staff to examine your property in the Wallapai Mining District, Mohave County, Arizona.

After reviewing the preliminary report on the Fraction claim management has decided the mineralization is too weak to constitute an economic ore deposit at this time. However, we may be interested in purchasing the property solely as real estate. Please consider what price you would require and call or write at your convenience.

Sincerely,



William C. Vanderwall  
Geologist

WCV:lk

PACIFIC  
REGIONAL  
OPERATIONS, INC.

P.O. Box 716 • Scottsdale, Arizona 85252 • (602) 994-3147

*Also APPLIES TO FRACTION claim*

SUBJECT: Preliminary Geological Investigation, Black Eagle Property,  
Wallapai Mining District, Arizona

TO: File

FROM: William Vanderwall, Geologist

DATE: July 20, 1981

The Black Eagle Property consists of three, contiguous, patented mining claims located in the W1/2 of Section 18, Township 22N, Range 17W, G&SRM, Wallapai Mining District, Arizona. The claims are known as the Black Eagle, Black Eagle Annex, and Twinn Basin; they comprise approximately 60 acres.

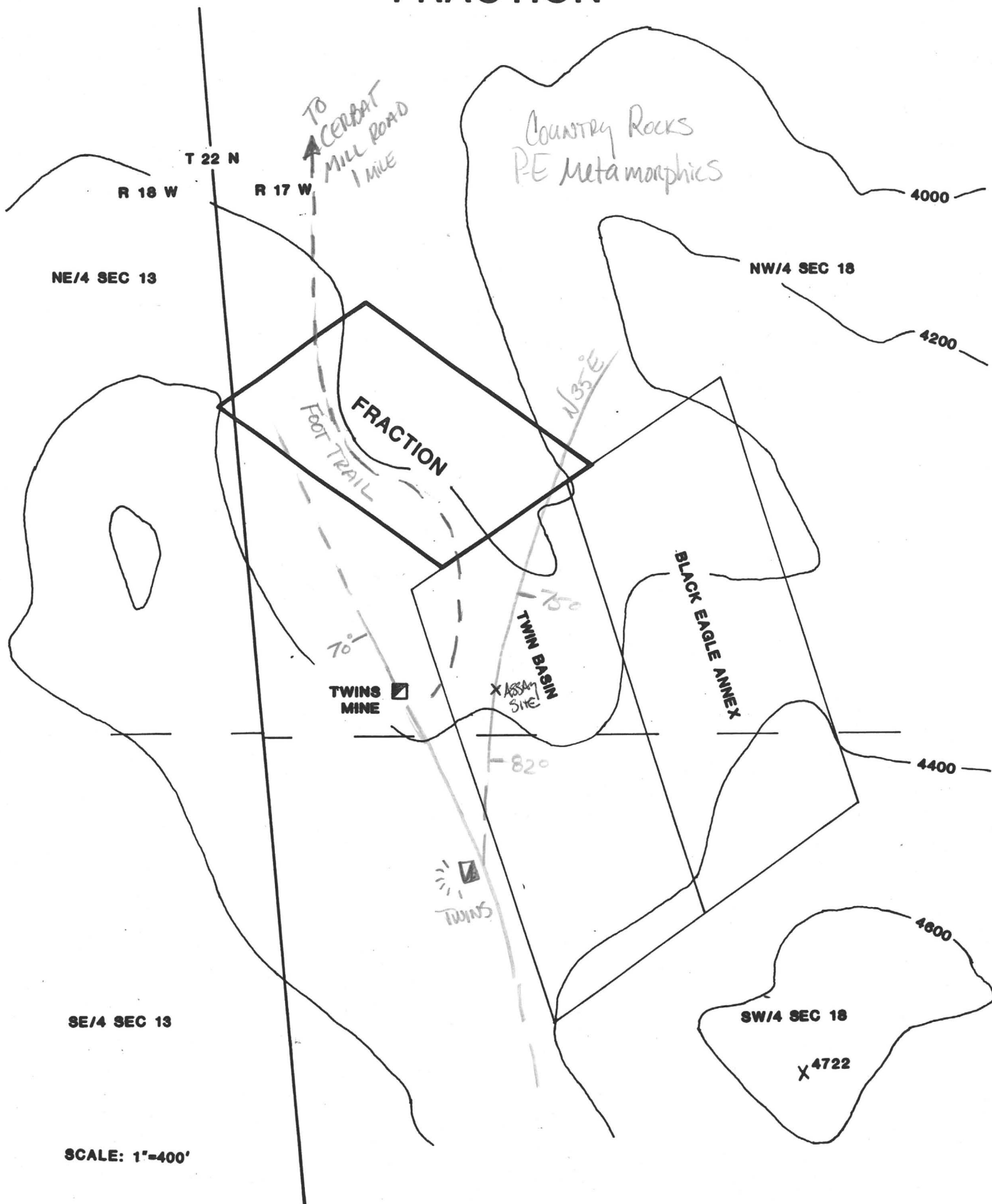
The claims can be reached by following the Old Cerbat Mill Road east from U.S. Highway 93 to the Champion Mine (U.S.G.S. Cerbat quadrangle, 7.5 minute, topographic map) then by foot trail approximately one-half mile up a steep wash to the Twinns Mine which is located adjacent to the Black Eagle property and appears to be the only major working in the area. The topographic relief is steep and rugged, the property being near the summit of the Western Cerbat Peaks. Vegetation is sparse being mostly cacti and brush. No water is present on the property.

One field day was spent on the property walking out traverses designed to be perpendicular to the direction of mineralized veins typical in the Cerbat Mountains.

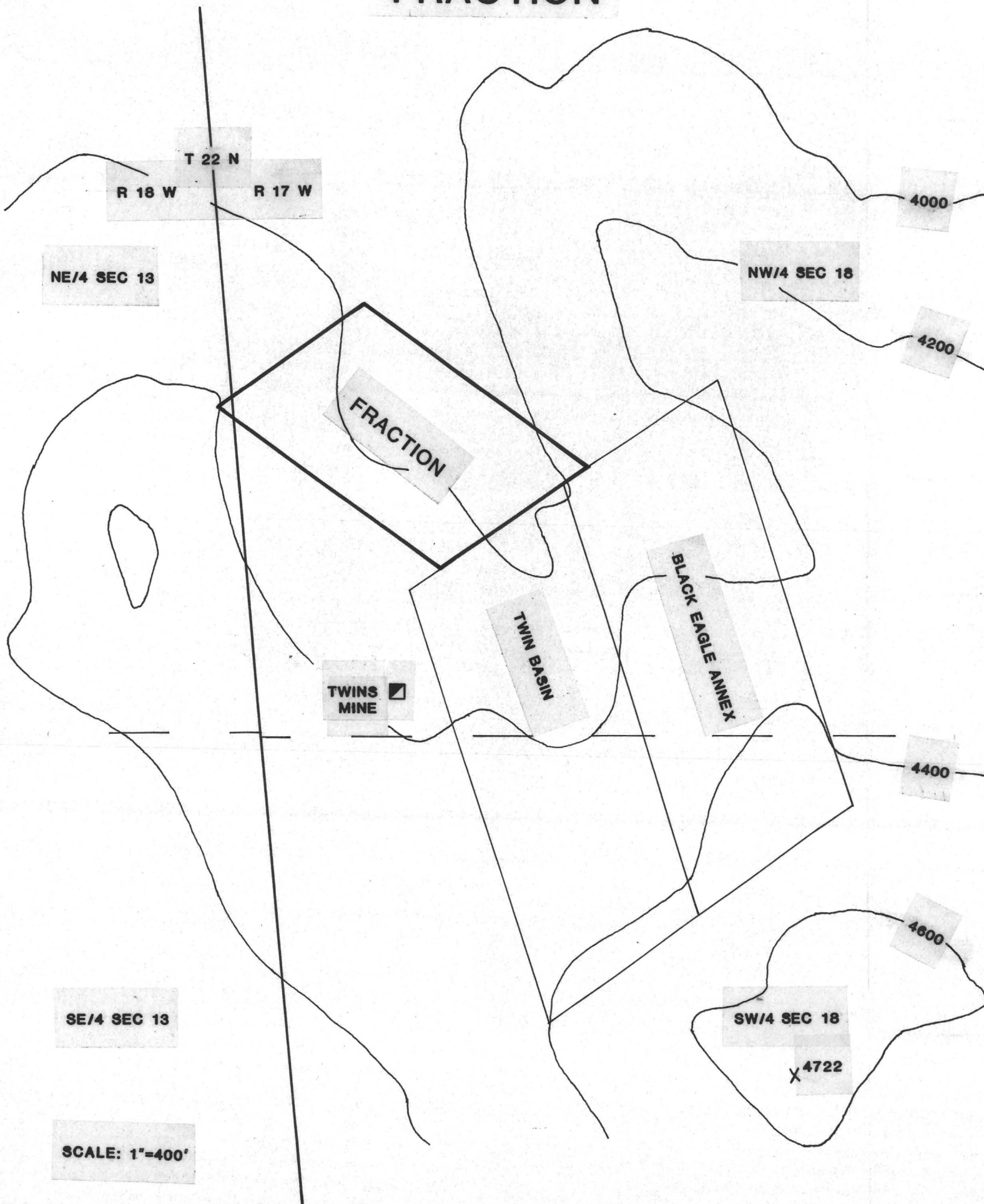
One vein was noted on the property which projected to an intersection with the Twinn vein located adjacent to the property. The country rock is metamorphosed igneous and sedimentary rocks probably of Pre-Cambrian age.

The Twinn Basin claim appears to be the only claim which contains surface exposures of the mineralization. The vein is approximately 12 inches wide at the surface, irradic in outcrop and composed of quartz, limonite, and clay(?). The vein strikes N 15° - 35° E and dips 75°-82° NE. Assay results give a trace of gold and one-half ounce of silver per ton indicating the vein to be, for the most part, uneconomic.

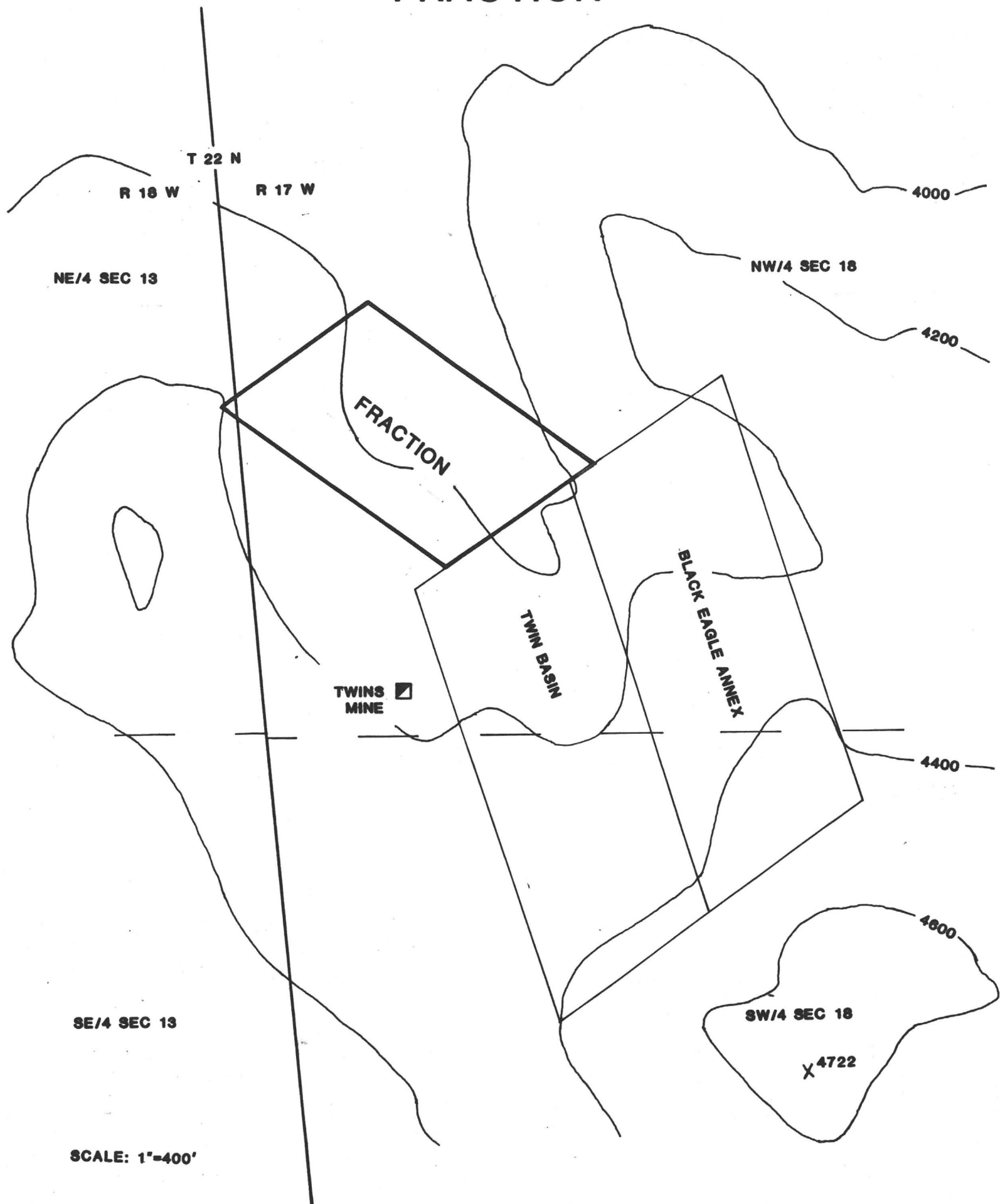
# FRACTION



# FRACTION



# FRACTION





PACIFIC  
REGIONAL  
OPERATIONS, INC.

P.O. Box 716 • Scottsdale, Arizona 85252 • (602) 994-3147  
June 11, 1981

Mrs. Joseph Green  
c/o Mr. Martin, Attorney  
23944 Eureka Road  
Taylor, Michigan 48180

Dear Mrs. Green:

Thank you for promptly contacting us concerning your property in Mohave County, Arizona. The legal description of your property is as follows: One patented mining claim known as the Fraction containing 13 acres and identified by United States Mineral Survey #3956, located in NW SW NW Section 18, Township 22N, Range 17W, Gila and Salt River Meridian, Wallapai Mining District, Mohave County, Arizona.

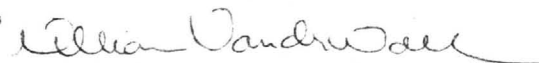
Pacific Regional Operations, Inc., would like to conduct a preliminary geological investigation of your property. If this is agreeable with you please sign and return the enclosed Affidavit of Ingress and Egress which enables our geological staff to enter the property for the preliminary evaluation. No further action will be taken by Pacific Regional Operations, Inc., until we receive the executed Affidavit of Ingress and Egress. We shall send you a copy of our preliminary report so that you might have a better understanding of the value of the land.

If at the conclusion of our preliminary evaluation, we determine the possibility that commercial quantities of ore could be found on your property as a result of future intensified exploration, we may be interested in purchasing or leasing the property.

At that time, we would advise you of our intent to proceed, and could offer to purchase the property for as much as \$1,250.00 per acre or leasing the property for a period of three years. Rental payments on the lease basis would be \$50 per acre for the first year, \$200 per acre for the second year and \$500 per acre for the third year. The lease would also provide for a landowner royalty on all produced leased substances.

Should you have any questions or comments, please call collect or write to the above address.

Sincerely,



William Vanderwall  
Geologist

lpk

Enclosure



PLAT  
OF THE CLAIM OF  
Granberg Silver Mines Corporation

KNOWN AS THE  
TWIN BASIN, BLACK EAGLE, BLACK EAGLE ANNEX,  
BLACK WARRIOR, SACOTASH, and FRACTION lodes

IN Wallapai MINING DISTRICT,  
Mohave COUNTY, Arizona  
Containing an Area of \_\_\_\_\_ Acres.  
Scale of 350 Feet to the inch.  
Variation 15° 30' E.  
SURVEYED Sept. 10 - Oct. 20 1924 BY  
L. H. Foster  
U.S. Deputy Mineral Surveyor.

The Original Field Notes of the Survey of the Mining Claim of  
Granberg Silver Mines Corporation  
known as the  
TWIN BASIN, BLACK EAGLE, BLACK EAGLE ANNEX,  
BLACK WARRIOR, SACOTASH, and FRACTION lodes

from which this plat has been made under my direction,  
have been examined and approved, and are on file in this Office,  
and I hereby certify that they furnish such an accurate descrip-  
tion of said Mining Claim as will, if incorporated into a patent,  
serve fully to identify the premises, and that such reference is  
made therein to natural objects or permanent monuments as  
will perpetuate and fix the locus thereof.  
I further certify that Five Hundred Dollars worth of labor has  
been expended or improvements made upon said Mining Claims  
by claimant or its grantors and that  
said improvements consist of 7 shafts, 8 cuts,  
1 tunnel and 2 drifts, total value \$7310.

that the location of said improvements is correctly shown  
upon this plat, and that no portion of said labor or improve-  
ments has been included in the estimate of expenditures  
upon any other claim.  
And I further certify that this is a correct plat of said Mining  
Claim made in conformity with said original field notes of the  
survey thereof, and the same is hereby approved.

U.S. Surveyor General's Office.  
Phoenix, Arizona.  
Charles M. Donohue  
U.S. Surveyor General for  
April 21 1925 ARIZONA.

