



CONTACT INFORMATION

Mining Records Curator
Arizona Geological Survey
416 W. Congress St., Suite 100
Tucson, Arizona 85701
602-771-1601
<http://www.azgs.az.gov>
inquiries@azgs.az.gov

The following file is part of the Doug K. Martin Mining Collection

ACCESS STATEMENT

These digitized collections are accessible for purposes of education and research. We have indicated what we know about copyright and rights of privacy, publicity, or trademark. Due to the nature of archival collections, we are not always able to identify this information. We are eager to hear from any rights owners, so that we may obtain accurate information. Upon request, we will remove material from public view while we address a rights issue.

CONSTRAINTS STATEMENT

The Arizona Geological Survey does not claim to control all rights for all materials in its collection. These rights include, but are not limited to: copyright, privacy rights, and cultural protection rights. The User hereby assumes all responsibility for obtaining any rights to use the material in excess of "fair use."

The Survey makes no intellectual property claims to the products created by individual authors in the manuscript collections, except when the author deeded those rights to the Survey or when those authors were employed by the State of Arizona and created intellectual products as a function of their official duties. The Survey does maintain property rights to the physical and digital representations of the works.

QUALITY STATEMENT

The Arizona Geological Survey is not responsible for the accuracy of the records, information, or opinions that may be contained in the files. The Survey collects, catalogs, and archives data on mineral properties regardless of its views of the veracity or accuracy of those data.

Arizona Testing Laboratories

817 West Madison · Phoenix, Arizona 85007 · Telephone 254-6181

For Pacific Regional Operations, Inc. Date October 29, 1981
Post Office Box 716
Scottsdale, Arizona 85252

ASSAY CERTIFICATE

LAB NO.	IDENTIFICATION	OZ. PER TON		PERCENTAGES			
		GOLD	SILVER	COPPER	LEAD	ZINC	
3830	Flag Ox	0.01	0.15	0.002	0.35	0.03	
	Flag P	0.01	20.	0.01	29.	0.12	
	SC-CR	trace	0.15				
	SC-Vein	0.01	0.10				

Respectfully submitted,

ARIZONA TESTING LABORATORIES

Claude E. McLean, Jr.

Claude E. McLean, Jr.



817 West Madison • Phoenix, Arizona 85007 • Telephone 254-6181

ASSAY CERTIFICATE

[illegible]

ARIZONA TESTING LABORATORIES

Charles E. New

Claude E. McLean, Jr.



PACIFIC
REGIONAL
OPERATIONS, INC.

P.O. Box 716 • Scottsdale, Arizona 85252 • (602) 994-3147

November 18, 1981

Mrs. Edwin White
2342 Phoenix Ave.
Kingman, AZ 86401

Re: Flagstaff
President Cleveland
Fontenoy

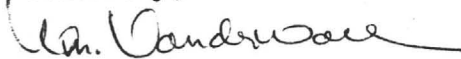
Dear Mrs. White;

Thank you for allowing our geological staff to examine your property in the Wallapai Mining District, Mohave County, Arizona.

Our first effort to enter your property was hampered by the party controlling the St. Louis mine who denied us access to your land. Finally Mr. A.A. Beard kindly escorted our staff to the property via the back, overland, route and we were able to quickly sample the workings. We returned on November 3, 1981, to resample since the assay results of the first samples were much lower than Mr. Beard had anticipated. Again the assay results were disappointing and consequently do not warrant our proceeding with further exploration at this time.

Thank you again.

Sincerely,



Wm. Vanderwall
geologist

WCV/lpk

AFFADAVIT OF INGRESS AND EGRESS

I hereby grant PACIFIC REGIONAL OPERATIONS, INC., permission to ingress, egress and travel about the patented mining claims known as the Fontenoy, President Cleveland, and Flagstaff, *for a period of Sixty Days (60) commencing July 1, 1981.* at their sole risk, to collect samples of ore and country rock, to inspect old workings but in no event to remove more than 100 pounds of samples from the property.

Signed

W. H. Fidenow
LAND OWNER (Agent)

W. H. Ridenour
1020 Parkview
Kingman AZ. 86401



Mr. W^m. C. Vanderwall
Pacific Regional Operations Inc.
P.O. Box 716
Scottsdale, Arizona 85252

PACIFIC
REGIONAL
OPERATIONS, INC.

P.O. Box 716 • Scottsdale, Arizona 85252 • (602) 994-3147
June 22, 1981

Mr. Edwin White and
Mr. and Mrs. W.H. Ridenour
1020 Parkview Avenue
Kingman, Arizona 86401

Greetings:

Pacific Regional Operations, Inc., would like to conduct a preliminary geological evaluation of your mining property in the Wallapai District, Mohave County, Arizona.


If this proposal is agreeable to you, please so indicate by signing the enclosed Affidavit of Ingress and Egress which enables our geological staff to enter the property for the preliminary evaluation. No further action will be initiated by Pacific Regional Operations, Inc., until we have received the executed Affidavit of Ingress and Egress.

If at the conclusion of our preliminary evaluation, we determine the possibility that commercial quantities of ore could be found on your property as a result of future intensified exploration, we may be interested in purchasing or leasing the property.

At that time, we would advise you of our intent to proceed, and could offer to purchase the property for as much as \$1,250.00 per acre or leasing the property for a period of three years. Rental payments on the lease basis would be \$50 per acre for the first year, \$200 per acre for the second year and \$500 per acre for the third year. The lease would also provide for a landowner royalty on all produced leased substances.

Should you have any questions or comments, please call collect or write to the above address.

Sincerely,



William C. Vanderwall
Geologist

1pk

Enclosure

MR. GEORGE E. CREMER
6966 West San Miguel
Glendale, Arizona 85301
Phone 846-9017

I AM ACTING AS MRS
WHITE'S AGENT. IF YOU
WISH TO CONTACT ME I
HAVE ENCLOSED MY CARD.

THANK YOU
G. Cramer

AFFADAVIT OF INGRESS AND EGRESS

I hereby grant PACIFIC REGIONAL OPERATIONS, INC., permission to ingress, egress and travel about the patented mining claims known as the Fontenoy, President Cleveland, and Flagstaff, *for a period of 60 days, commencing July 1, 1981* *WNF* at their sole risk, to collect samples of ore and country rock, to inspect old workings but in no event to remove more than 100 pounds of samples from the property. *THE RIGHT TO COPIES OF ALL ASSAYS AND EVALUATIONS*


Signed *Sarah E. White*
LAND OWNER (Agent)

Mrs White

*I gave them 60 days to
Examine the property*

Bill Redenour

MRS. EDWIN WHITE
2342 PHOENIX AVENUE
KINGMAN, ARIZONA
86401



*PACIFIC REGIONAL OPERATIONAL INC.
POST OFFICE BOX 716
SCOTTSDALE, ARIZONA. 85252
ATT. WILLIAM C. VANDERWALL*