

TIGER GOLD
T
A
2nd N Ext of Grey Eagle
Lookout
N 24°37' E
1000'
S 24°37' W
1000'
N 40°8' E
160.27'
N 61°25'
S 40°35' W
174.95'
N 27°7' E
343.56'
N 27°9' W
453.75'
S 78°47' E
200
N 5°33' E
Incline Shaft
280'

Tiger Gold



MAP
of
TIGER GOLD CO'S MINE
YAVAPAI COUNTY
ARIZONA
Scale = 1 = 40 ft
Tunnel No. 3
Tunnel No. 4
Tunnel No. 5 Gray Eagle
Tunnel No. 6
Tunnel No. 7
Tunnel No. 8 Cleveland
Tunnel No. 8
Level No. 1
Level No. 3
Level No. 4
Level No. 3
Level No. 4
Cleveland Claim
End Line
Gray Eagle Claim
Face

Tiger Gold

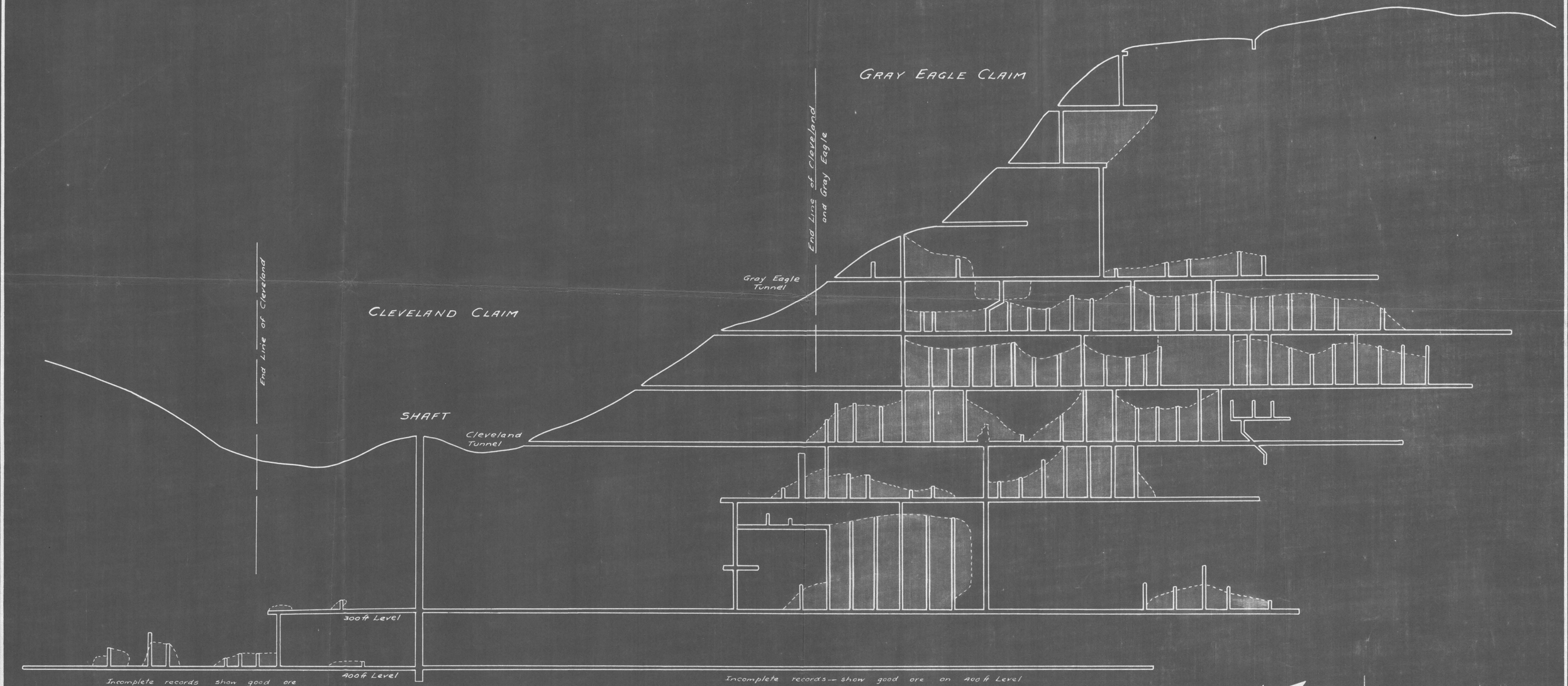

SECTION
TIGER GOLD MINE
SCALE 1" = 100'

All workings now caved except shaft which should be open as it was sunk in foot wall

Aug 1927 - Foster S. Naething

Tiger Gold

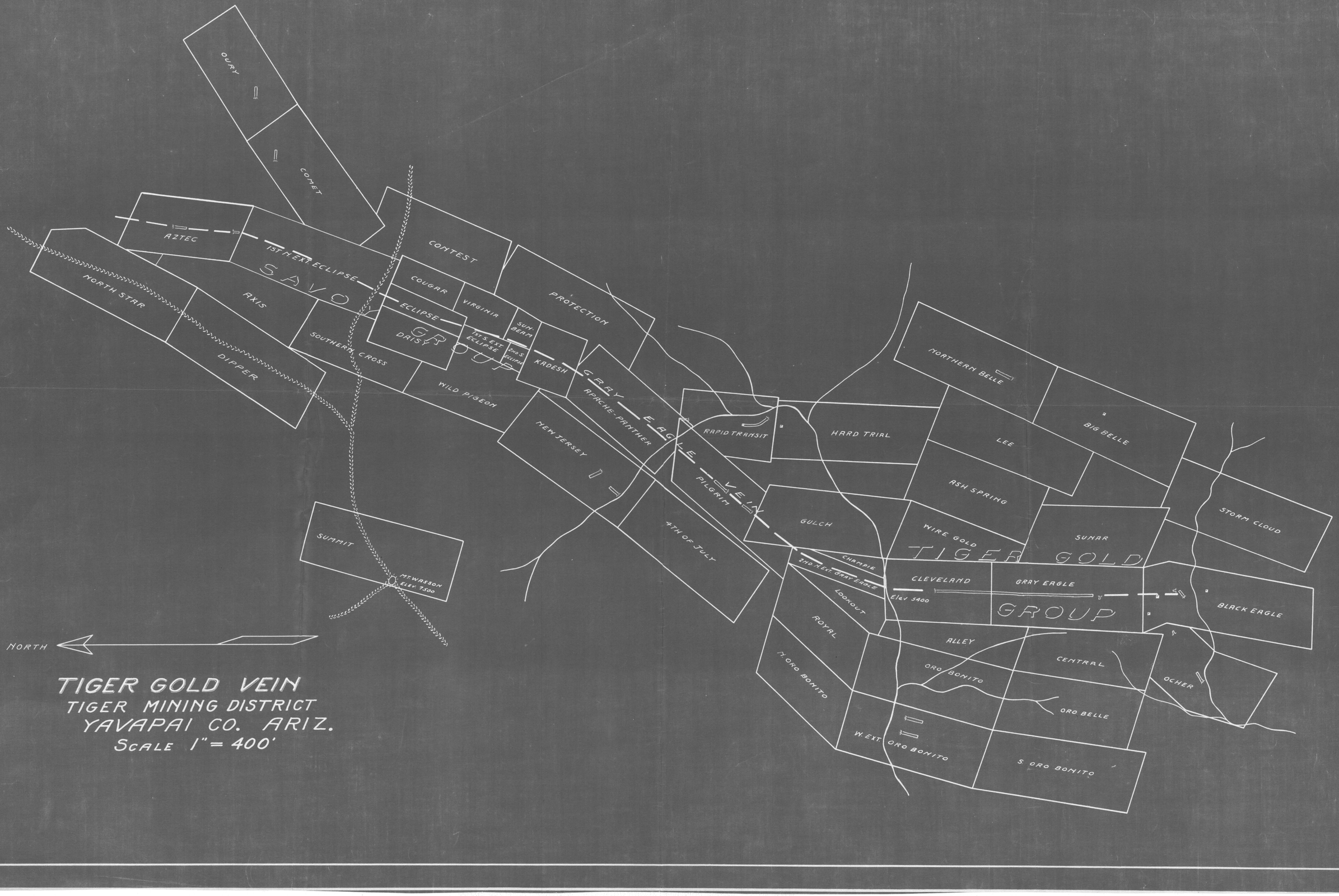

TIGER GOLD VEIN

TIGER MINING DISTRICT

YAVAPAI CO. ARIZ.

SCALE 1" = 400'

Tiger Gold,
Claim Map

Oro Belle

Tiger Gold

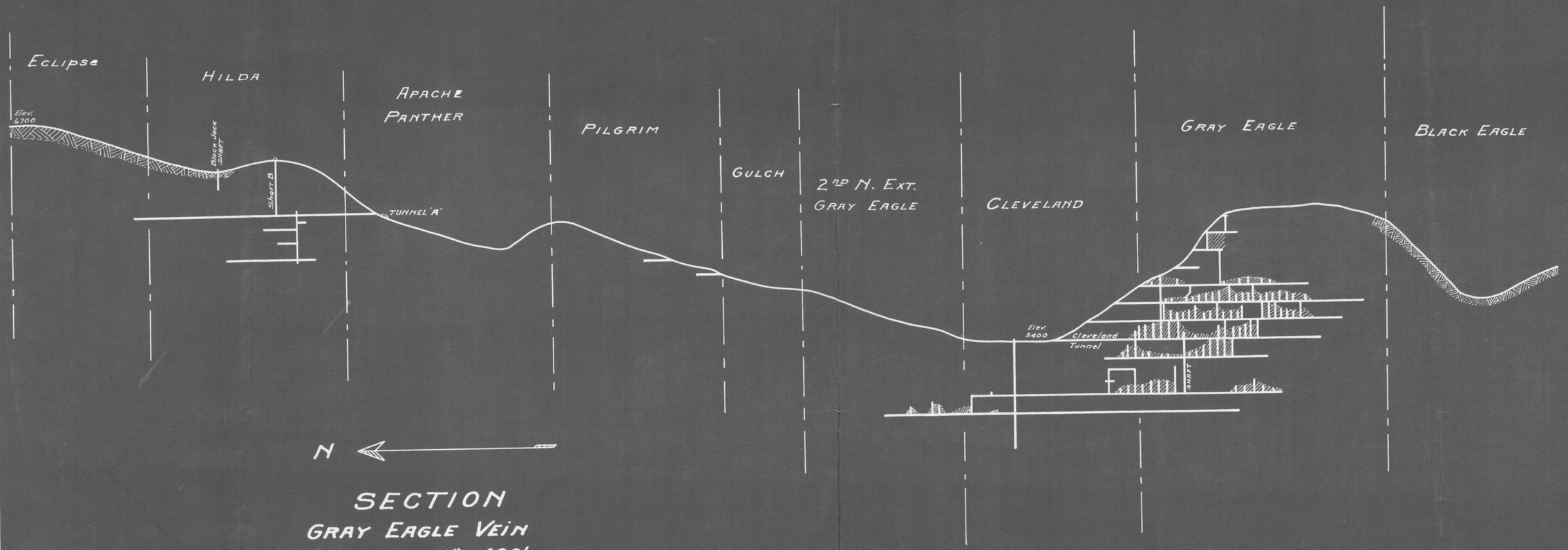

SECTION
GRAY EAGLE VEIN
Scale 1"=400'

Gray Eagle Kim