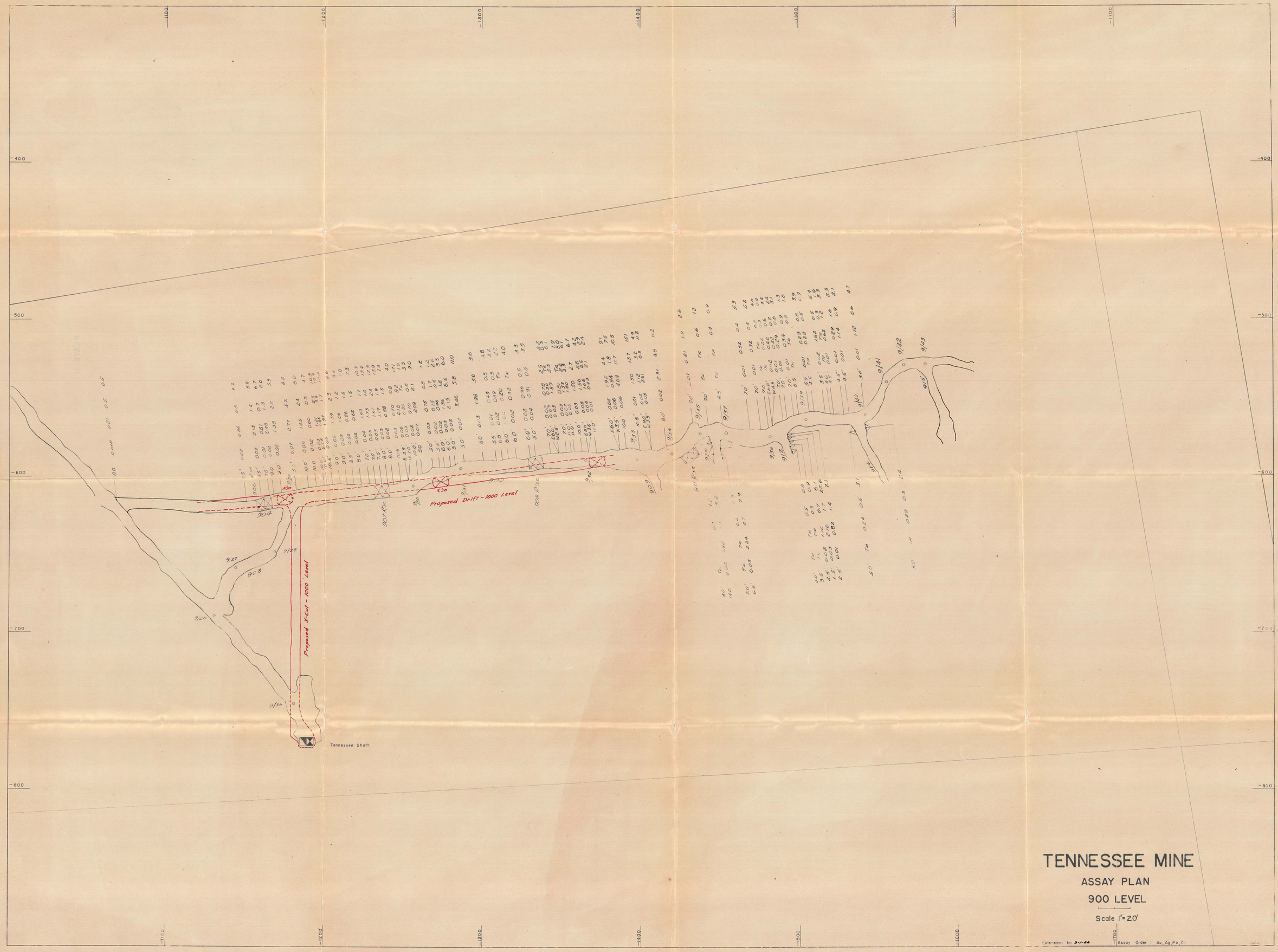
TENNESSEE MINE
ASSAY PLAN
900 LEVEL
Scale 1" = 20'
Proposed Drift - 1000 Level
Proposed X-Cut - 1000 Level
Tennessee Shaft
Assay Order : Au, Ag, Pb, Zn

PLATE II

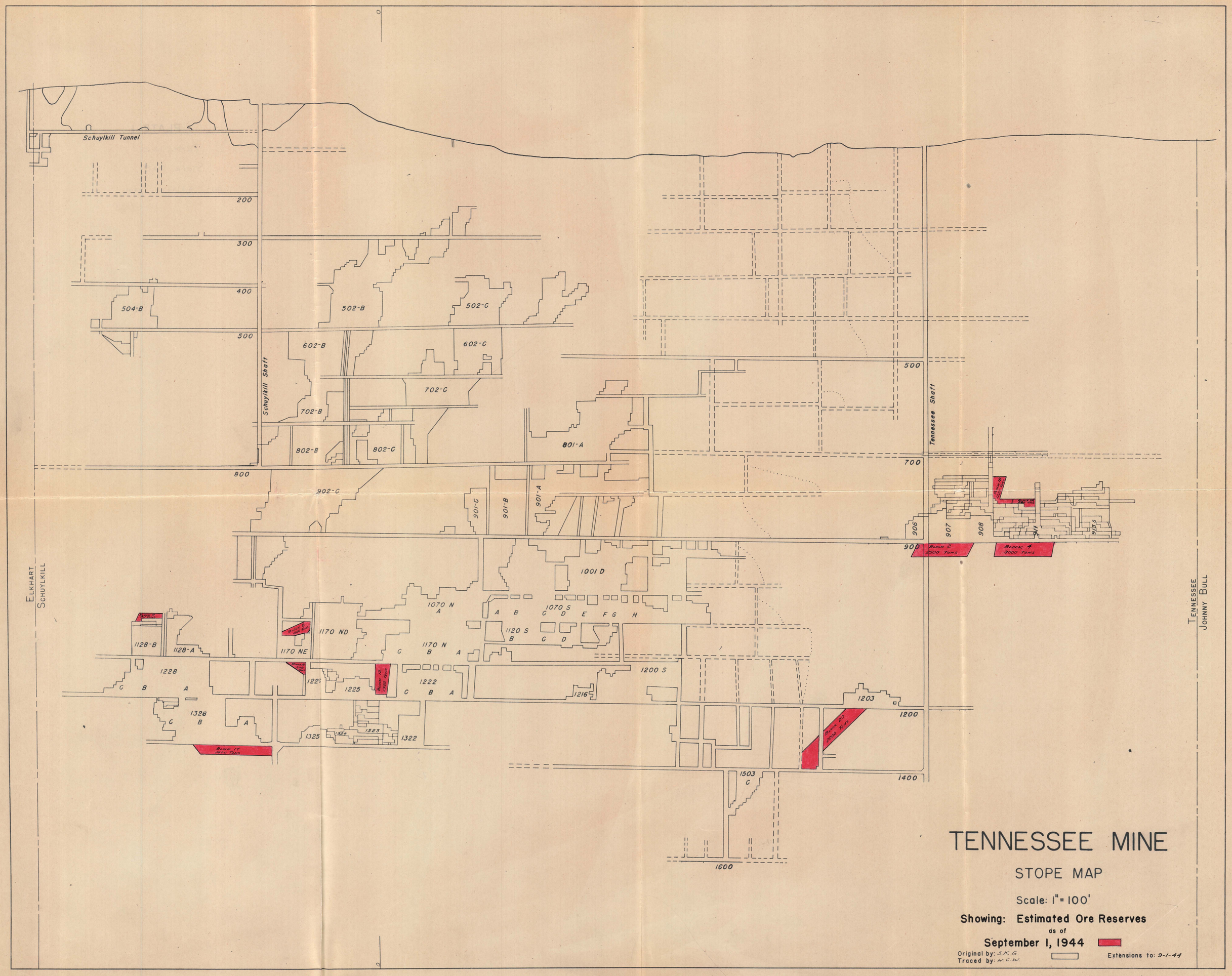
Schuylkill Tunnel
200
300
400
500
600
700
800
900
1000
1100
1200
1300
1400
1500
1600
504-B
502-B
502-C
602-B
602-C
702-B
702-C
802-B
802-C
801-A
902-C
901-C
901-B
901-A
1001 D
1070 N
1070 S
1120 S
1170 ND
1170 NE
1170 N
1128-B
1128-A
1228
1225
1222
1216
1200 S
1203
1328
1325
1323
1322
1503
906
907
908
Schuylkill Shaft
Tennessee Shaft
Elkhart
Schuylkill
Tennessee
Johnny Bull
Block 2
2500 Tons
Block 4
3000 Tons
Block 17
1600 Tons
Block 20
2000 Tons
TENNESSEE MINE
STOPE MAP
Scale: 1" = 100'
Showing: Estimated Ore Reserves
as of
September 1, 1944
Original by: S.K.G.
Traced by: W.C.W.
Extensions to: 9-1-44

PLATE I

PLATE I

TENNESSEE

STOPE MAP

EST. RESERVES 1944

FILE

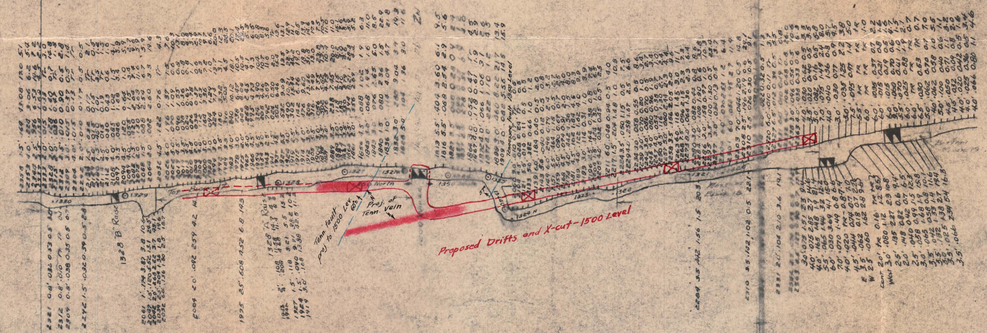

W.500

N.500

S.500

TENNESSEE - SCHUYLKILL CORP.

PLAN OF 1350 LEVEL

Scale: 1"=50' W.J.G. November 1941 W.1000

PLATE 27

PLATE IV

FILE

COLVO 4

PLATE IV

PLAN + ASSAY
1350 LEVEL

CLAIM MAP
CHLORIDE MINING DISTRICT
MOHAVE COUNTY, ARIZONA.
Scale 1 inch = 1000 ft.
E. Everett, U.S. Mineral Surveyor.
Copyright 1917
Claims of Tennessee-Schuylkill Corporation
Patented
Unpatented
RANGE 18 WEST.
RANGE 17 WEST.
TOWNSHIP 24 NORTH.
TOWNSHIP 23 NORTH.
32
33
34
35
36
30
5
4
3
2
1
6
8
9
10
11
12
7
17
14
13
18
Columbia.
Columbia No. 2
Columbia No. 1.
Columbia No. 3
Coyote.
New York.
Extension.
Ibex.
Puzzle.
Moose.
Monte Carlo.
Juno 642
Illinois.
Bella Union.
Potosi.
Trafalgar.
Flora B.
Jane S.
Fritzi.
Augusta B.
Juket.
Star Light.
Helen May.
Anaid Extension.
Anaid.
Merrimac.
High Grade.
Flash Light.
Star.
Lucky Juno No. 3.
Billy Sunday
Chloride Star.
Limekiln.
Lime Kiln No. 2.
New Home.
Chloride.
Big Boy. 3400.
Black Eagle.
Golden Eagle.
Cleopatra.
Cemetery
May Pole.
Golden.
G. R.
Grey Hawk.
Grey Eagle.
Valley View.
Sonoma.
Silver Bell.
Silver Bell. M. S.
and Right of Way
A. T. & S. F. R. R.
3440 Merchant.
Hyland Mary.
Edgar.
Memphis.
Good Luck.
Dunclarton.
Argyle.
Schnectady Ex. 2204
Schnectady.
Elkhart.
Dreadnaught.
Goodenough.
Black Rock.
Wood Chuck.
Water Witch.
Majestic.
Badger.
Hercules.
Wild Cat.
1013
Distaff.
Schuylkill West.
Schuylkill.
Tennessee.
Great Lead.
Tennessee West.
Billion Beck.
Peggy.
Gibson.
Kokomo Kid.
Mohave Belle.
Oakdale.
Nelly Gibson.
Montana.
Arizona.
Brunswick.
Johnny Bull 3368
Silver Knight.
Tennessee Ex. 3353
Thelma.
Republic.
Uka B.
Century.
Silver Knight
Little Giant.
New Year.
Altata.
Cinco de Mayo.
Black Prince.
New Jersey.
North Georgia.
Pay Roll.
Jeanette.
Mary Bell.
Redemption.
Spargo.
Aurora.
Lookout.
Old Jim.
Silver Coin.
Temp.
Berkeley.
Rainbow.
Grand View.
Montclair.
South Side.
Mayflower.
Arvada.
Lucky Boy.
Lucky Baldwin.
Queen.
Brighter Days.
4th of March.
Gladstone No. 6.
Clyde.
Gladstone No. 5.
Gladstone No. 4.
Gladstone.
Gladstone No. 3.
Gladstone No. 2.
Samoan. 1493
K. and L.
Little Johnie.
Johnie.
Johnie No. 3.
Johnie No. 5.
Big John.
Dyke.
Alma.
Josephene.
Longfellow.
Herbert.
Black Jack Extension.
Black Jack.
Mountain View.
Arasta.
Hobson.
Mill Site 2969
Emerson.
Kamlin.
Factor.
Hidden Treasure.
Sur. No. 3404
Revenue.
Uncle Abe.
Oro Fino.
Silver Bar.
Shenango.
West View.
East View.
Alabama.
Protection.
1st Ge. Bibble.
Jonathan.
Gold Back.
Zella Fraction.
Last Dollar.
Zella.
Copper Age.
Blossom.
Blossom No. 2.
Grand Boy.
Grand Boy Fraction.
Grand Boy No. 2.
Quail.
Quail No. 1.
Bobbie Burns Ex.
Wedge.
Bonanza.
Pinkham.
Ready Cash.
20th Century.
Relief.
Buffer.
Princess.
Copper Bar No. 1.
Copper Bar.
Sunrise.
Peggy Lou.
Copper Glance.
Bucky O'Neil.
Little Midnight.
Midnight.
Wonder Survey
Bryan. No. 2830
Jourie.
Brownie.
E.M.F.
Bay State.
Scottish Maid.
Chechaco.
Monte Carlo.
Comanche.
Jack Rabbit.
Blackbird.
Rattlesnake.
Peacock.
Triangle
Parson's Dream.
2476 Rural No. 2
2824 Golden Star.
Dutch Joe's Claim.
Metallic Accident.
Golden Copper.
Washington
Group.
Golden Hammer.
Metallic Accident Ex.
Hawk No. 2.
Sabbath Bell. 3366
Home Pastime

PLATE VI

371f

PLATE VI

CLAIM MAP

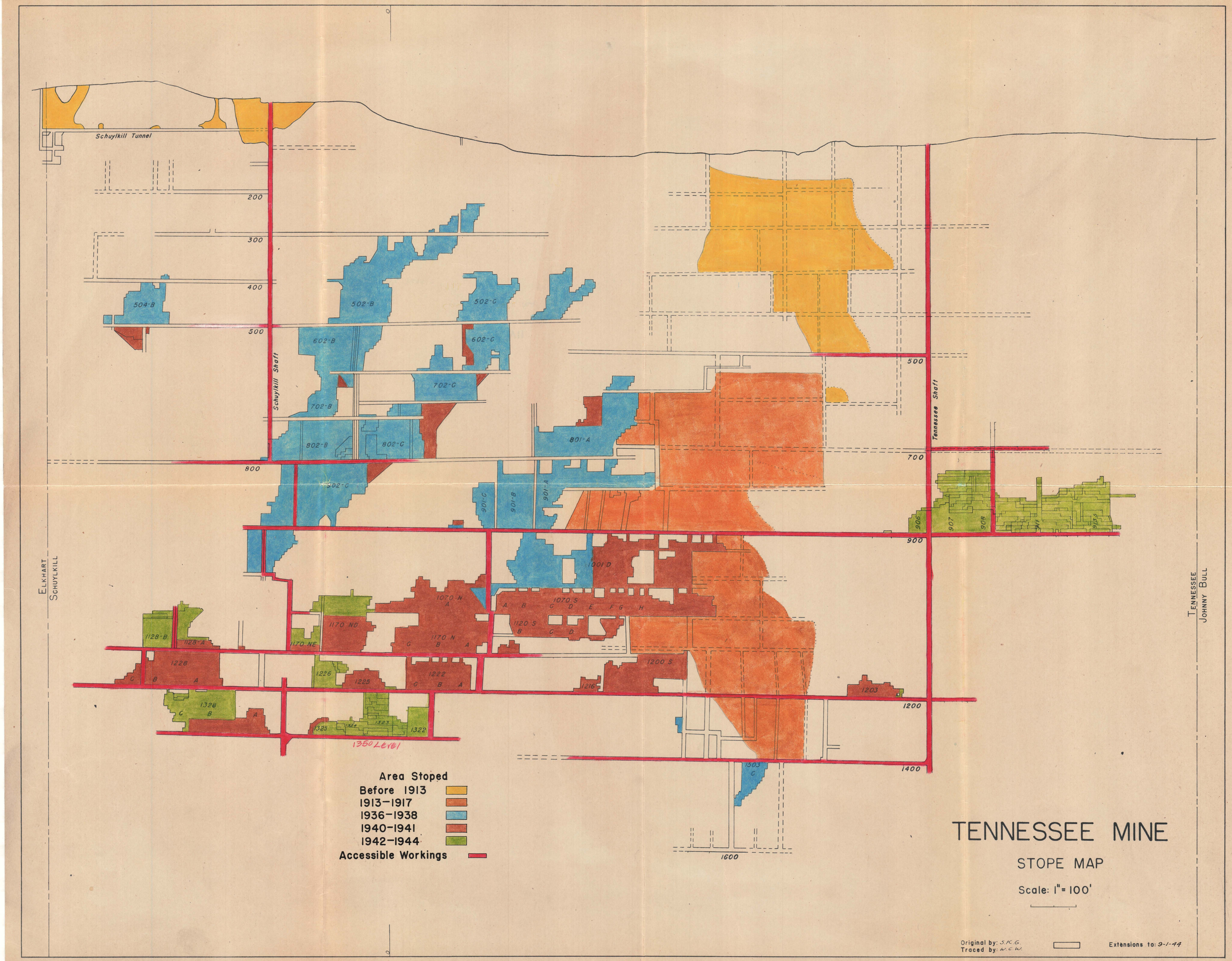
Schuylkill Tunnel
200
300
400
500
800
900
1200
1400
1600
Schuylkill Shaft
Tennessee Shaft
Elkhart
Schuylkill
Tennessee
Johnny Bull
504-B
502-B
502-C
602-B
602-C
702-B
702-C
802-B
802-C
502-C
801-A
901-C
901-B
901-A
1001 D
1070 N
1070 S
1120 S
1170 ND
1170 NE
1170 N
1128-B
1128-A
1228
1226
1225
1222
1216
1200 S
1203
1328
1325
1324
1323
1322
1503
906
907
908
1350 Level
Area Stoped
Before 1913
1913–1917
1936–1938
1940–1941
1942–1944
Accessible Workings
TENNESSEE MINE
STOPE MAP
Scale: 1" = 100'
Original by: S.K.G.
Traced by: W.C.W.
Extensions to: 9-1-44

PLATE VII

File

Collo 7

PLATE VII

Color Stope Map

By Years - 1913 - 1944

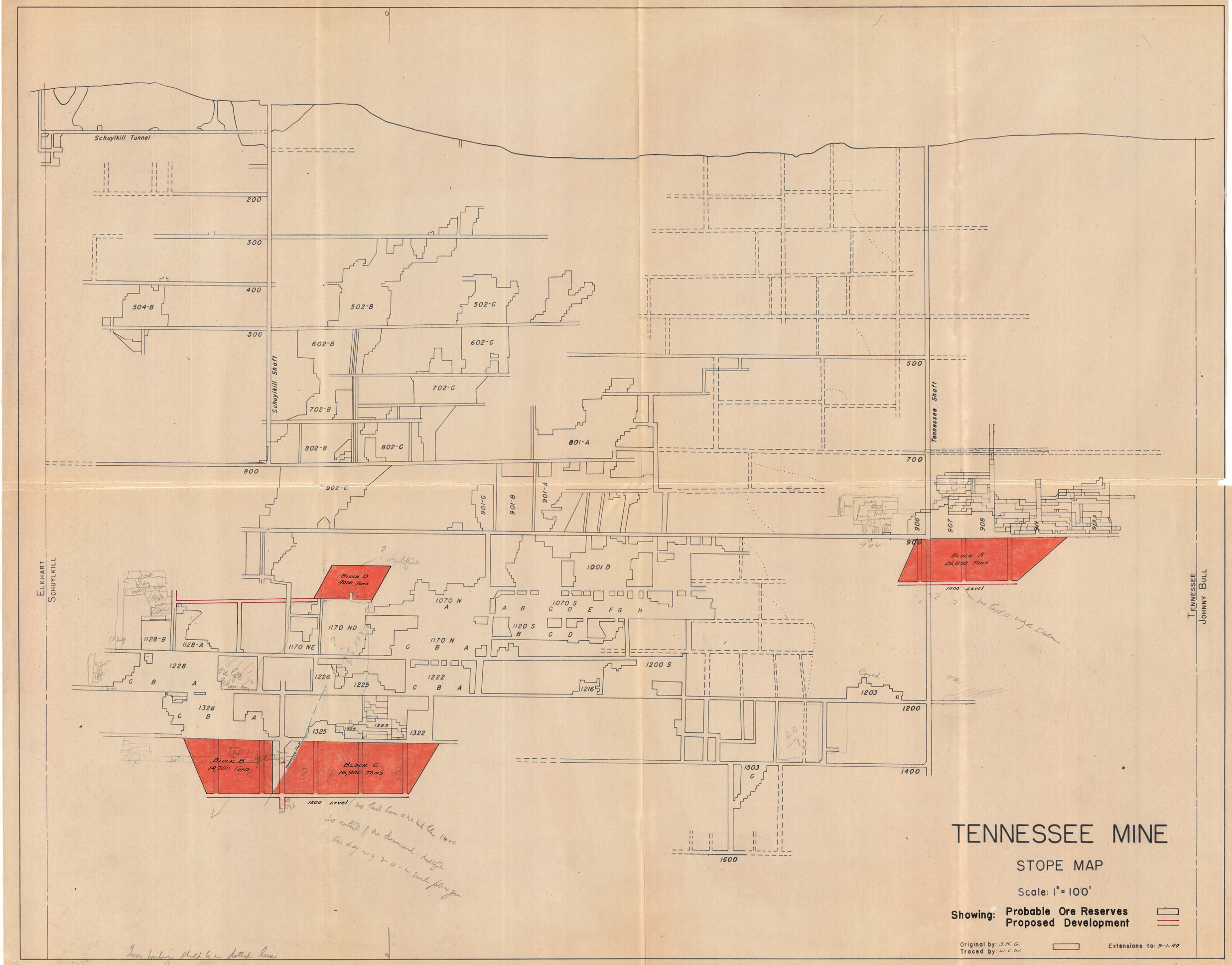

TENNESSEE MINE

STOPE MAP

Scale: 1" = 100'

Showing: **Probable Ore Reserves**
Proposed Development

Original by: S.K.G.
Traced by: W.C.W.

Extensions to: 9-1-44

PLATE VIII

PLATE VIII

Marked for [illegible]

Colvo 5

FILE

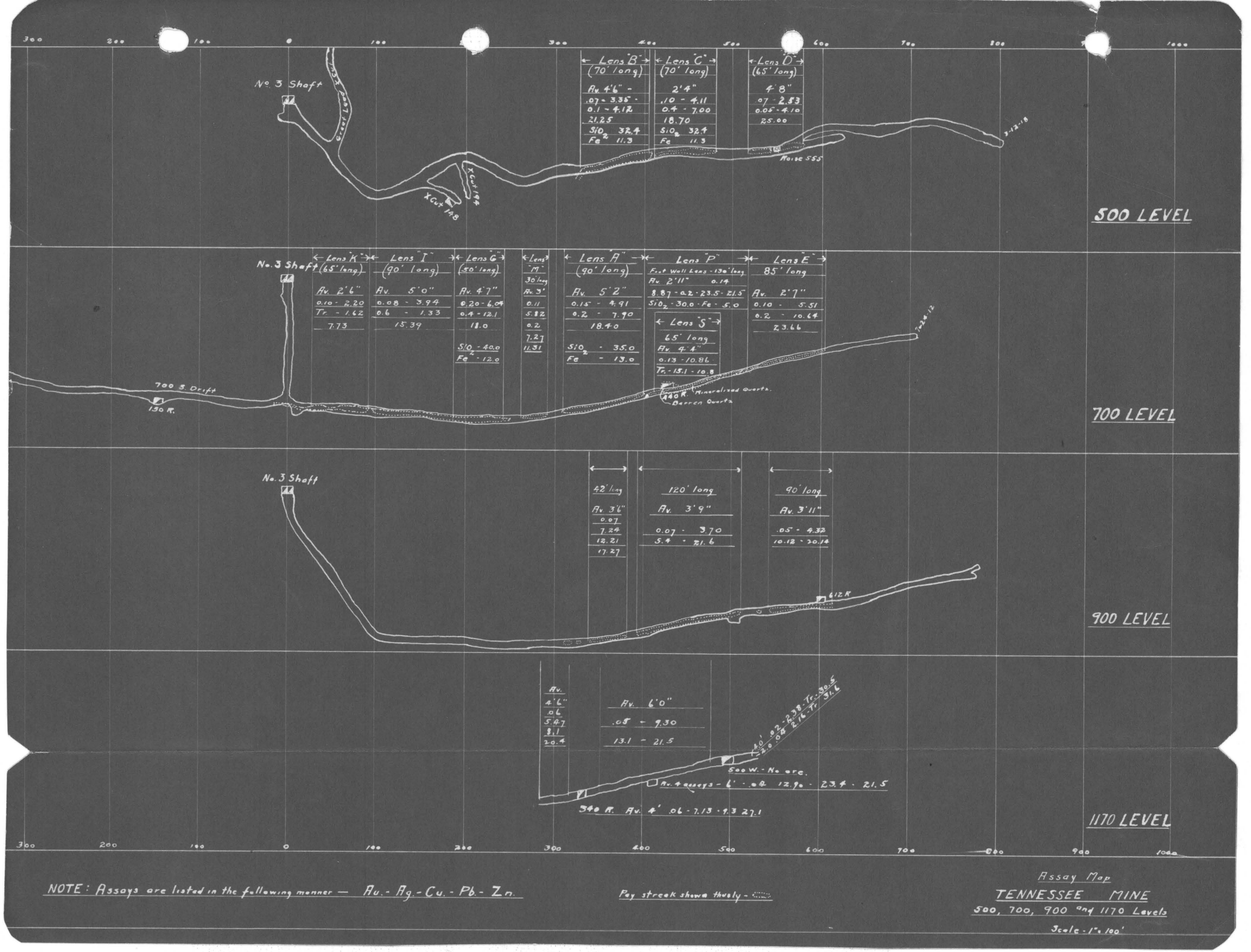

NOTE: Assays are listed in the following manner — Au. - Ag. - Cu. - Pb. - Zn.

Pay streak shown thusly -

Assay Map
TENNESSEE MINE
500, 700, 900 and 1170 Levels
Scale - 1" = 100'

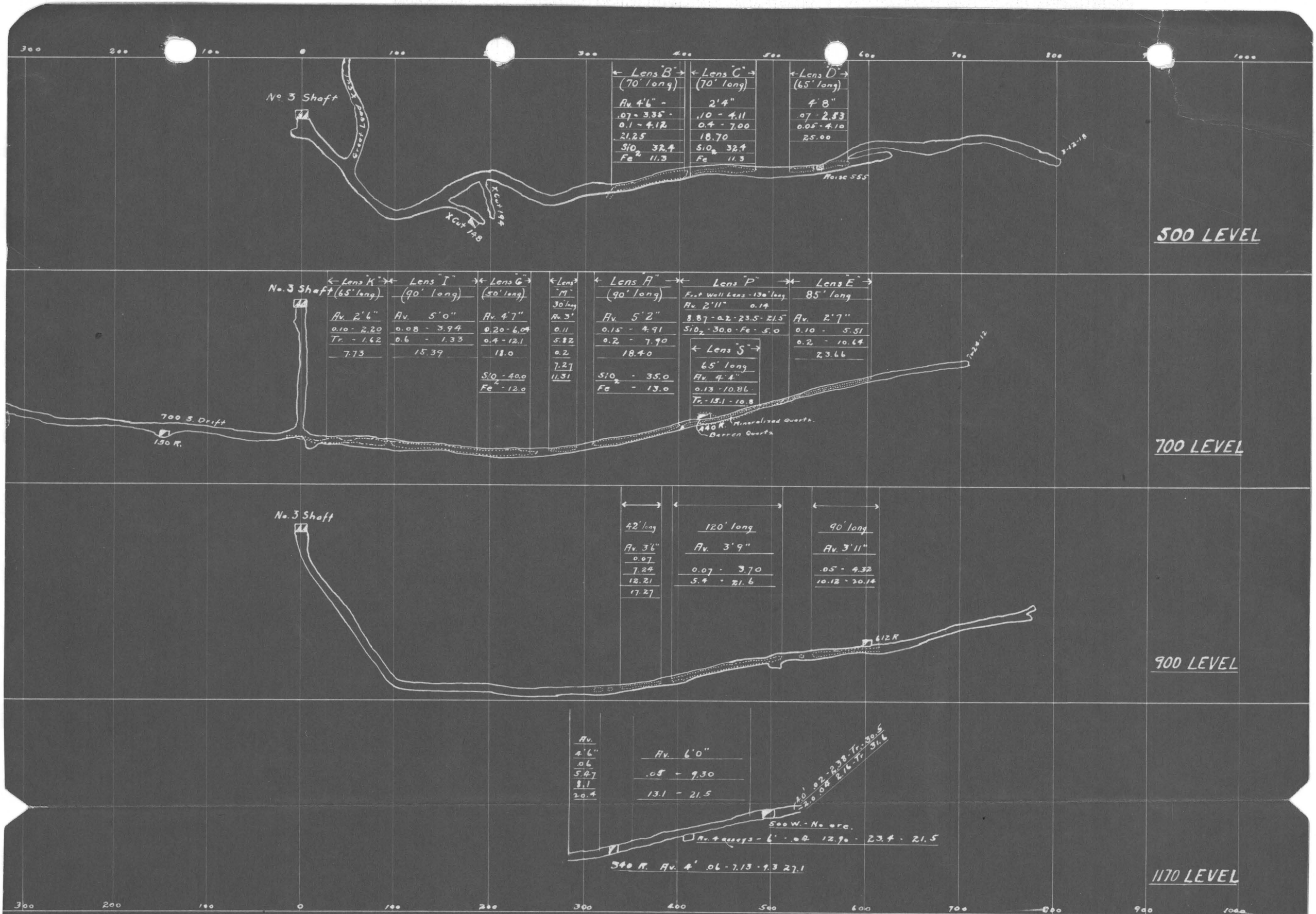

NOTE: Assays are listed in the following manner — Au. - Ag. - Cu. - Pb. - Zn.

Pay streak shown thusly - ⋯

Assay Map
TENNESSEE MINE
500, 700, 900 and 1170 Levels
Scale - 1" = 100'

Colvo 3

Colvo 3
4 LEVELS

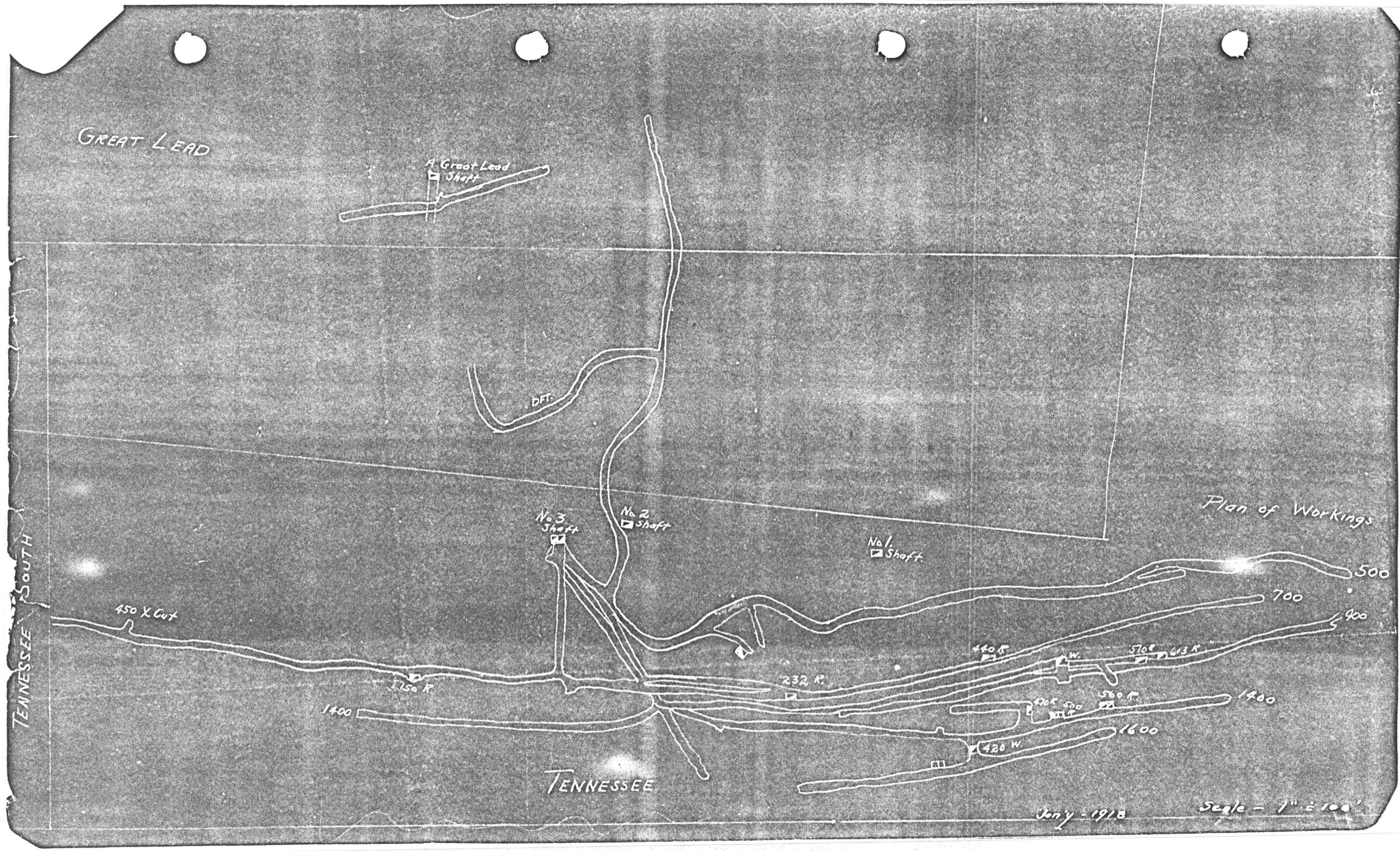
GREAT LEAD
A Great Lead Shaft
DFT.
No. 3 Shaft
No. 2 Shaft
No. 1 Shaft
Plan of Workings
500
700
900
450 X Cut
1400
1600
TENNESSEE SOUTH
TENNESSEE
Jan'y - 1918
Scale - 1" = 100'

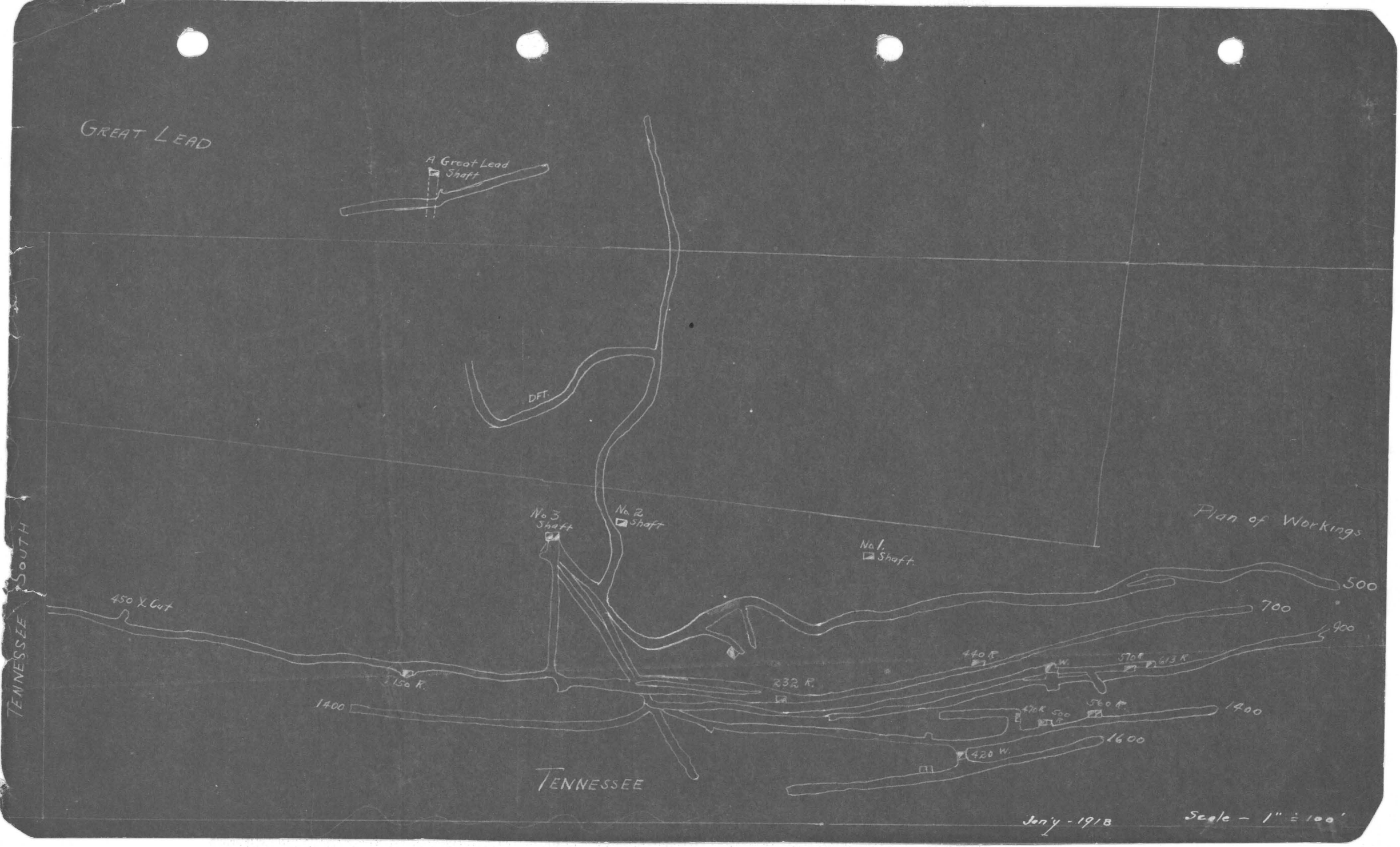
GREAT LEAD
A Great Lead Shaft
DFT.
No 3 Shaft
No. 2 Shaft
No. 1. Shaft.
Plan of Workings
TENNESSEE SOUTH
450 X Cut
150 R.
1400
232 R.
440 R.
W.
570 R
613 R
420 R
500
560 R.
420 W.
500
700
900
1400
1600
TENNESSEE
Jan'y - 1918
Scale - 1" = 100'

COLUO 2

PUP


TENNESSEE
500 Level
120' W of Section
"A"
"B"
"C"
700 Level
"D"
"E"
"F"
900 Level
"G"
"H"
"I"
"L"
"J"
"M"
"O"
"N"
"P"
1170 Drift
Proposed Drift
"Q"
1400' Level
"T"
"R"
"S"
1600'
"U"
"S-2"
Probable Ore
Section
TENNESSEE Workings
Scale 1" = 100'


North
ELKHART
Elev 4300½'
Line Shaft
Open Stope
Main Shaft
Upper Dump
Stope
Lower Tunnel
Upper Tunnel
ELKHART SHAFT
200' Level
300' Level
Sump Pump
400' Level
500' Level
Sump Pump
800 Level
SCHUYLKILL NORTH END LINE
ELKHART SOUTH END LINE
200'
160' ore 3' Wide
18' Ore

COLUMN 1
SECTION INC. ELKHART

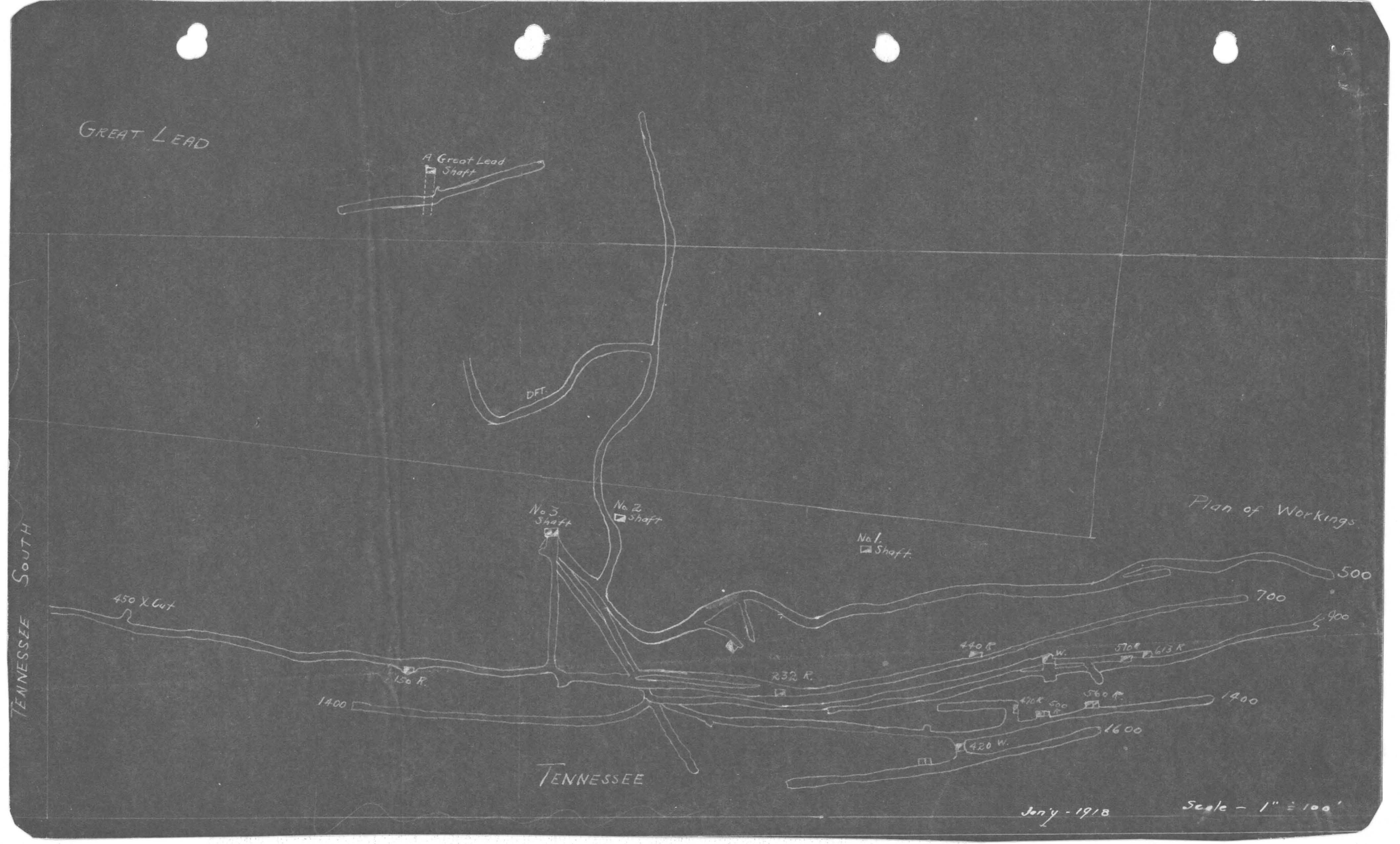
GREAT LEAD
A Great Lead Shaft
DFT.
No. 3 Shaft
No. 2 Shaft
No. 1 Shaft
Plan of Workings
TENNESSEE SOUTH
450 X Cut
150 R.
1400
232 R.
440 R
W.
570 R
613 R
470 R
500
560 R
420 W.
500
700
900
1400
1600
TENNESSEE
Jan'y - 1918
Scale - 1" = 100'

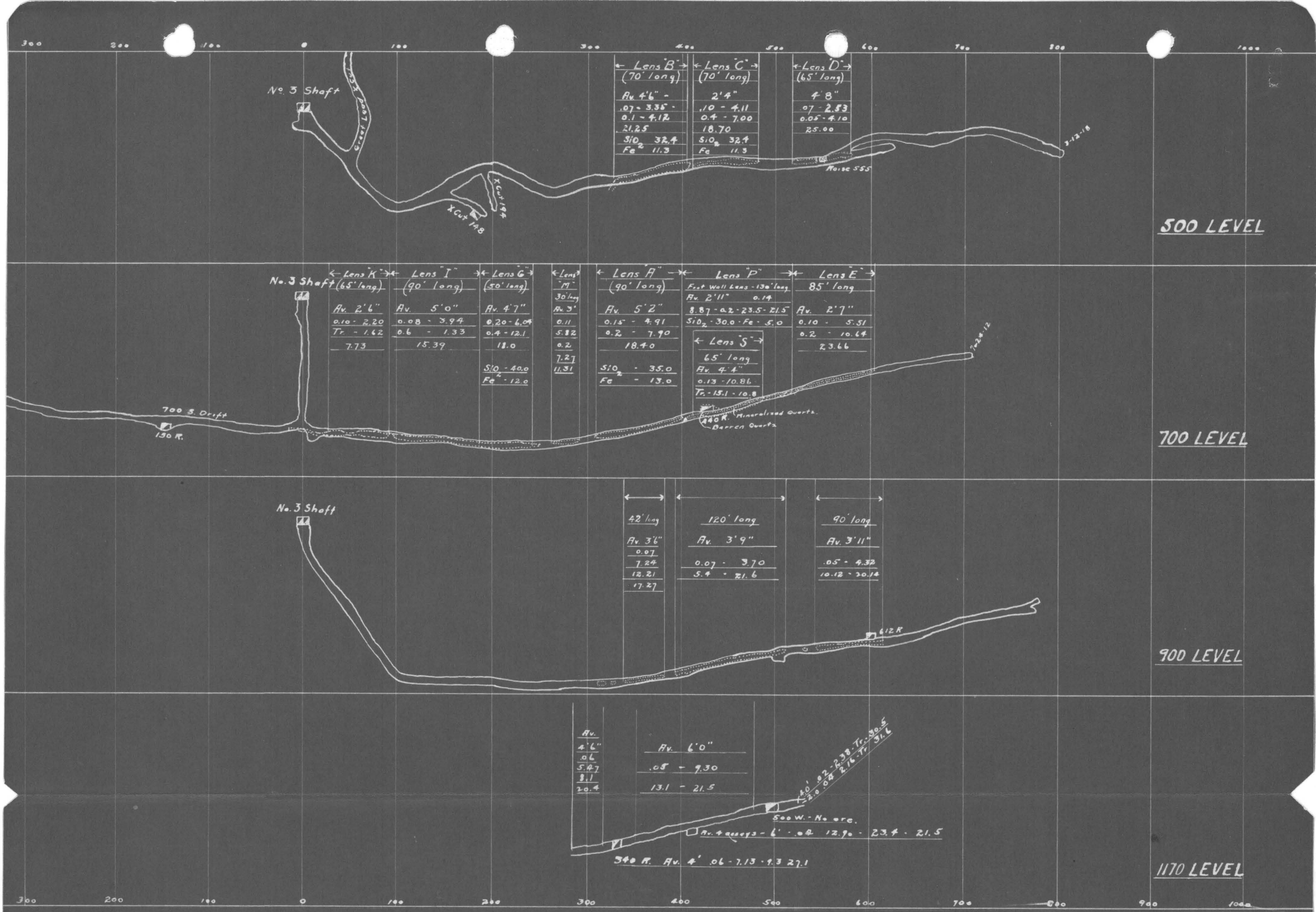

NOTE: Assays are listed in the following manner — Au. - Ag. - Cu. - Pb. - Zn.

Pay streak shown thusly - ⁘

Assay Map

TENNESSEE MINE

500, 700, 900 and 1170 Levels

Scale - 1" = 100'


TENNESSEE
ELKHART
North
Elev 4300 ½'
Main Shaft
Line Shaft
Upper Dump
Filled Stopes
Open Stope
Open Cut
Open Stope No. 1
Upper Tunnel
Lower Tunnel
Shaft
40' Cut in vein
Open Stope
Filled Stope
Stoped
Elkhart Shaft
200' Level
300' Level
Sump Pump
400' Level
500' Level
600' Level
700' Level
800 Level
Schuylkill North End Line
Elkhart South End Line
200'
4' ore
160' ore 3' wide
18' ore
S-Z
500 Level
126' W of Section
"A"
"B"
"C"
"D"
"E"
"F"
"G"
"H"
"I"
"J"
"L"
"M"
"N"
"O"
"P"
"Q"
"R"
"S"
"T"
700 Level
900 Level
Hoffman Winze
1170 Drift
Proposed Drift
1400' Level
1600'
Probable Ore
Section
TENNESSEE Workings
Scale 1" = 100'