SECTION "A" SHAFT

SCALE 1" = 50 FT.

[illegible] 12/15/41

Revised to 1/5/42

" " 1/27. 42

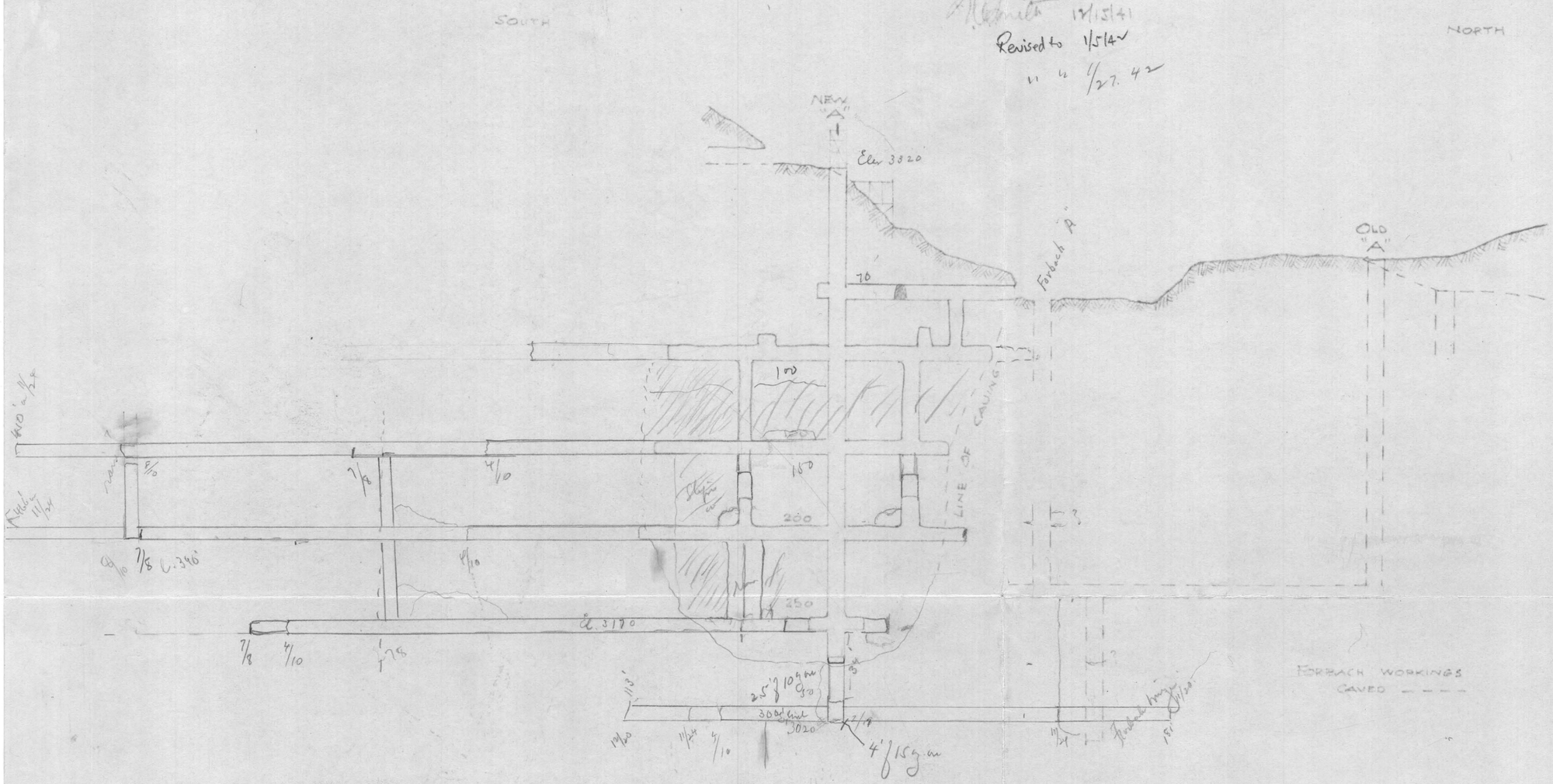

Reymont

A. Stroff

Smith's map

G.M. COLVOCORESSES
1102 LUHRS TOWER

(4-6755)

1-1-65

TOWNSHIP Nº 2 SOUTH, RANGE Nº 11 EAST, GILA AND SALT RIVER MERIDIAN, ARIZONA.

PATENTED MINING CLAIMS

No.	NAME	SUR.
1	AMERICA	2878 A
2	ALASKA	"
3	ASIA	"
4	AUSTRALIA	"
5	AFRICA	"
6	EUROPE	"
7	GREAT PACIFIC	"
8	WOOD PECKER	788
9	AJAX No. 1	3949
10	AJAX	"



True Meridian

10 5 0 10 20 40 80
Metric

Mean Magnetic Declination, 14° 18' E. Scale: 40 Chains to an Inch. Area Surveyed, 22,944.29 Acres.

LINES DESIGNATED	BY WHOM SURVEYED	GROUP Nº	GROUP DATE	MILEAGE MLS	MILEAGE CHS	WHEN SURVEYED BEGUN	WHEN SURVEYED COMPLETED
Exterior	Theo. Vander Meer	140	May 25, 1926	24	2.04	Jan. 6, 1927	Jan. 25, 1927
Subdivisional	Otto L. Draper			59	72.46	Jan. 7, 1927	Jan. 26, 1927
Meander							
Miscellaneous				18	3.09		

O.M.B.P.

Office of U.S. Supervisor of Surveys

Denver, Colorado, Feb. 13, 1928.

The above plat of Township No. 2 South Range No. 11 East of the Gila and Salt River Meridian, Arizona is strictly conformable to the field notes of the survey thereof which have been examined and approved.

Frank M. Johnson
U.S. Supervisor of Surveys.

DEPARTMENT OF THE INTERIOR
GENERAL LAND OFFICE

Washington, D.C., Feby. 28, 1928.

The survey represented by this plat having been correctly executed in accordance with the requirements of law and the regulations of this office, is hereby accepted.

Fred C. Havell
Assistant Commissioner

14
66
84
84
924

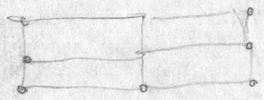

1/4 15/22

AM

Land Office Survey of Township

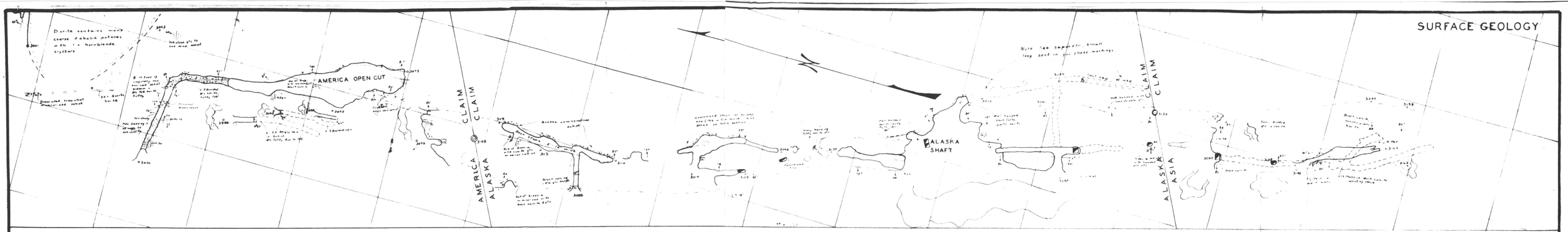

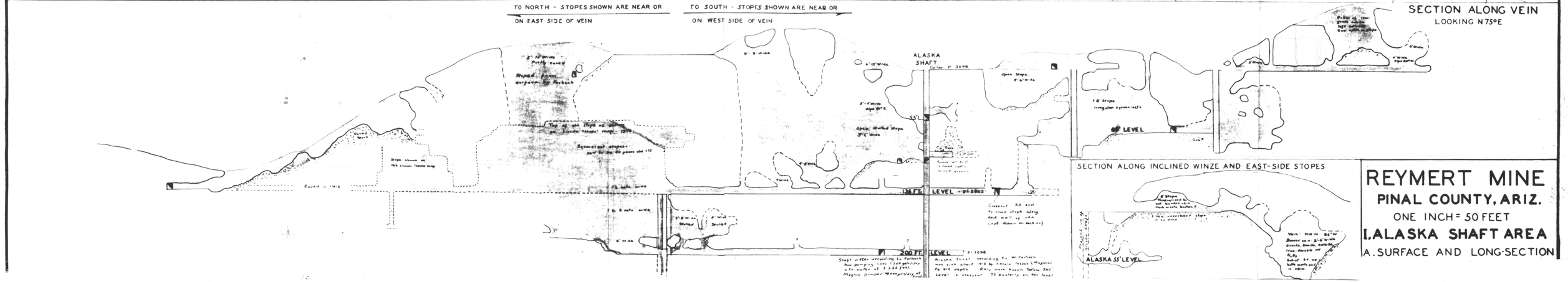

REYMERT MINE

PINAL COUNTY, ARIZ.

ONE INCH = 50 FEET

I. ALASKA SHAFT AREA

A. SURFACE AND LONG-SECTION

In file

Surface &
Plan

America
Alaska
Asia (north part)

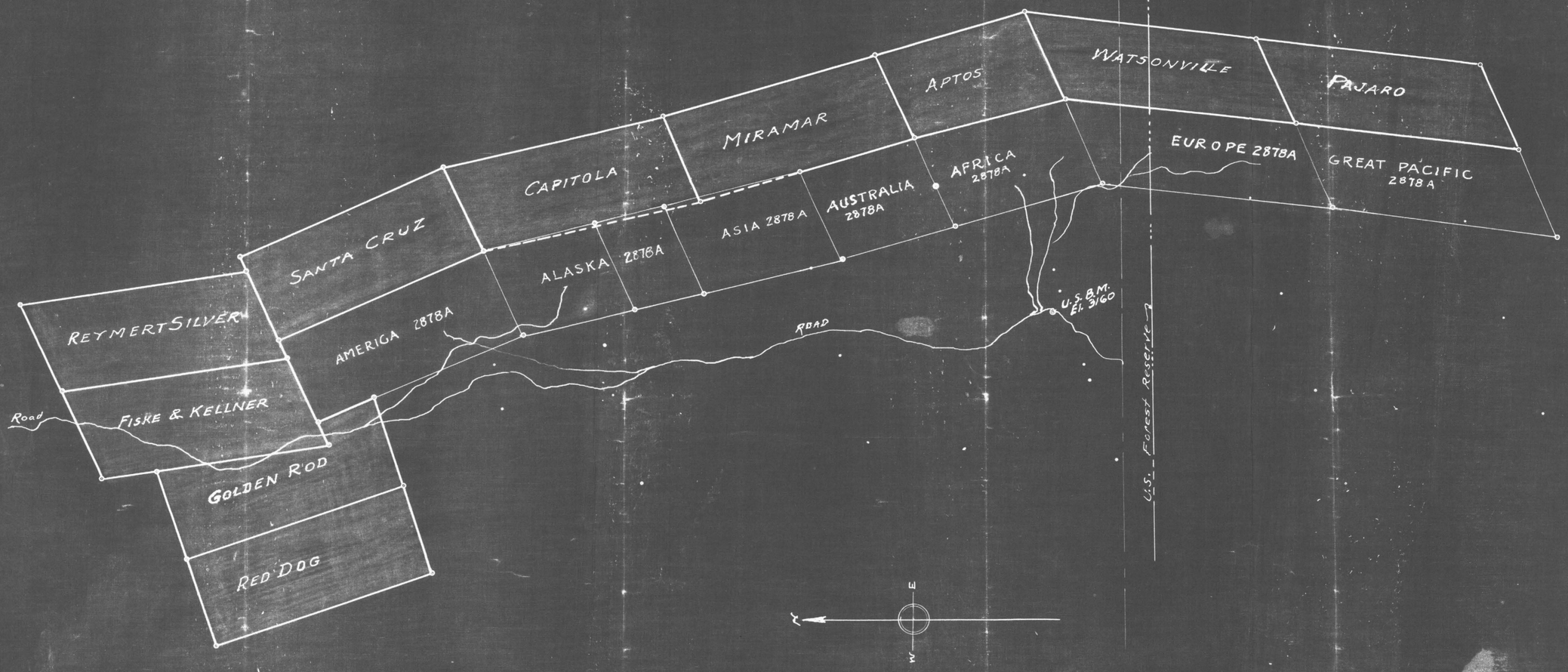

REYMERT EXTENSION SILVER MINES INC.,

PINAL COUNTY, ARIZ.

Claim map Ex A.

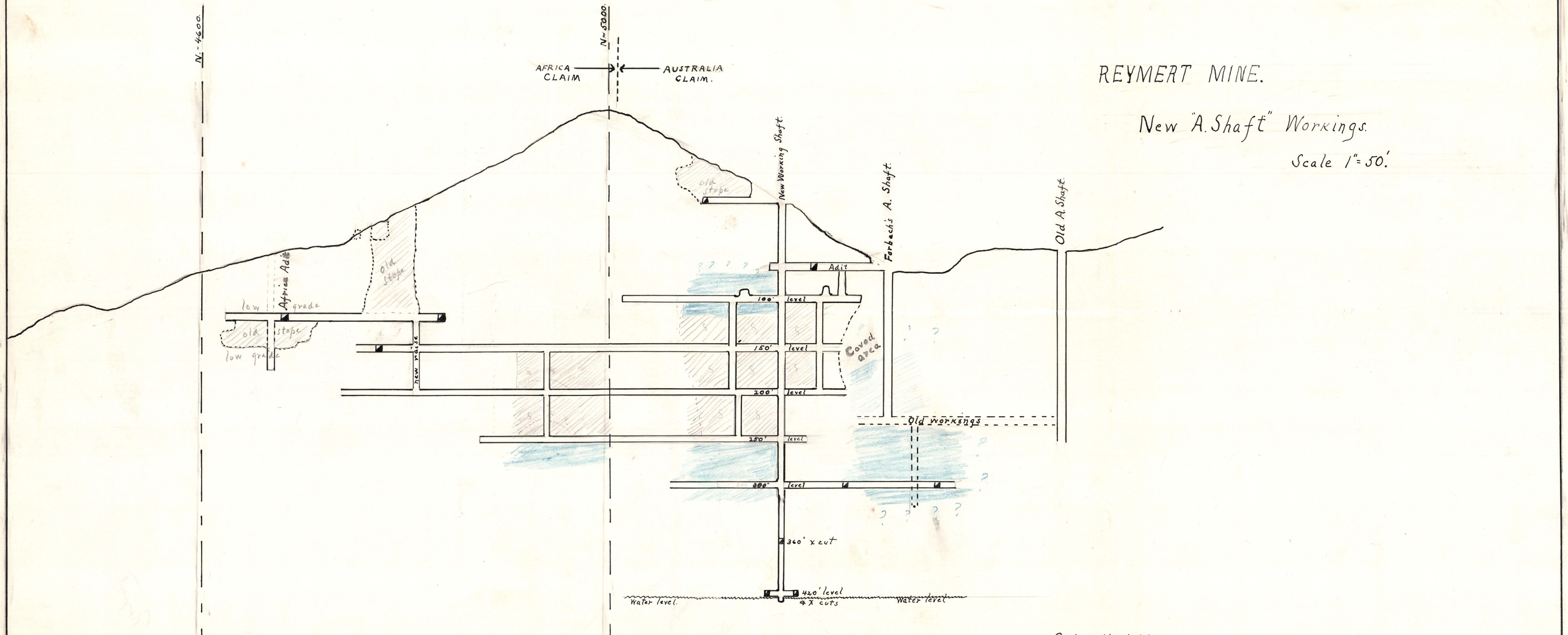
N-4600
N-5000
AFRICA CLAIM
AUSTRALIA CLAIM.
REYMERT MINE.
New "A. Shaft" Workings.
Scale 1" = 50'.
New Working Shaft.
Farbach's A. Shaft
Old A. Shaft.
old stope
Adit
100' level
150' level
200' level
250' level
300' level
Caved area
Old workings
low grade
Africa Adit
old stope
low grade
old stope
new raise
360' x cut
420' level
4 X cuts
Water level.
Water level
Oct 15th. 1943.

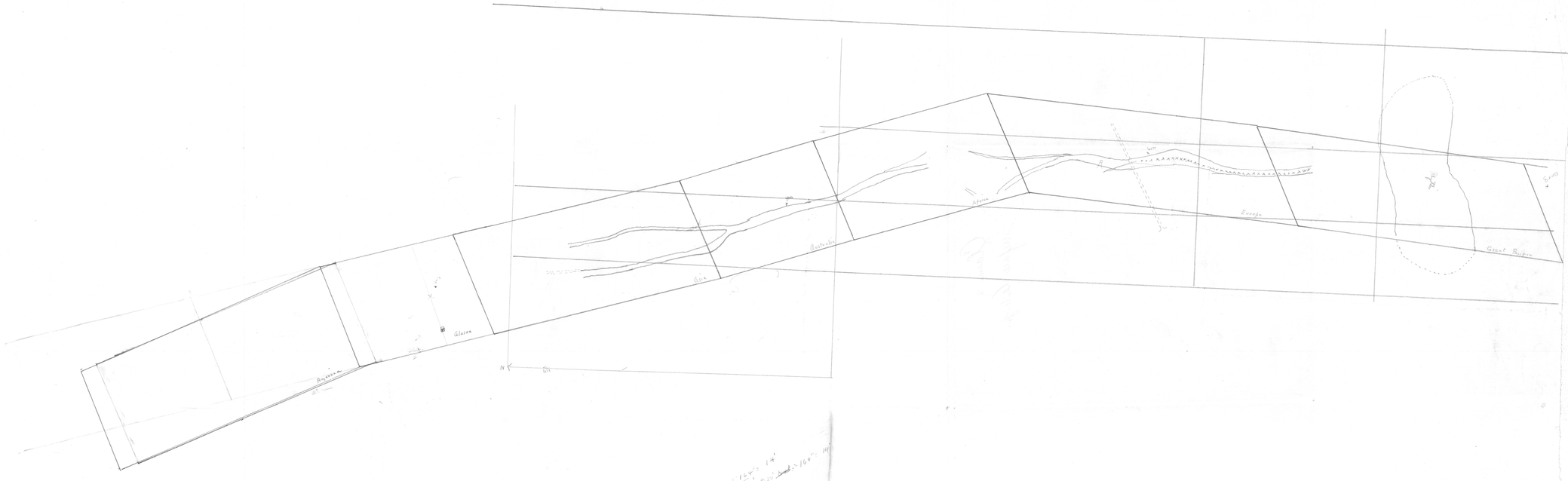

200' = 1"

Total Cycle $\frac{1164'}{8200} = 14'$

$\frac{8200}{320}$ @ 30' = 160' = 14'

$\frac{320}{320}$

Перевал

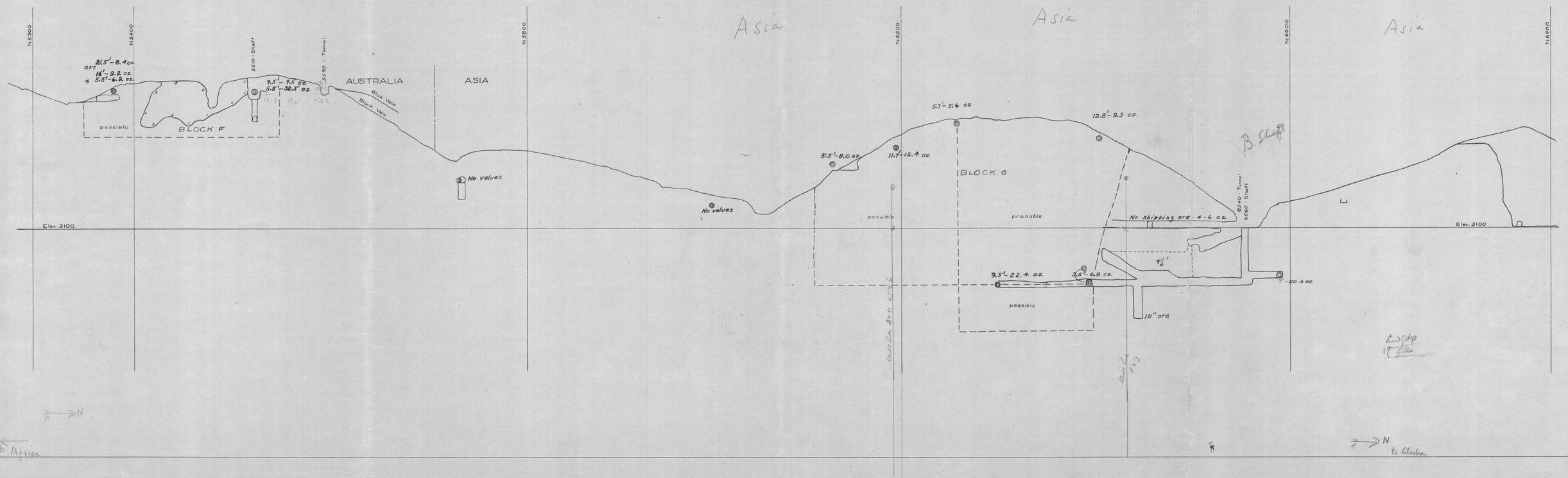
N5300
N5400
N5600
N6200
N6600
N6900
5510 - Shaft
5390 - Tunnel
AUSTRALIA
ASIA
Asia
Asia
Asia
21.5'-8.4 oz
or:
16'-9.2 oz
& 5.5'-6.2 oz
7.5'-9.5 oz
5.5'-32.5 oz
Blue Vein
Black Vein
possible
BLOCK F
No values
No values
5.7'-5.6 oz
12.8'-9.3 oz
5.5'-8.0 oz
11.7'-12.4 oz
BLOCK G
B Shaft
possible
probable
No shipping ore - 4-6 oz
6540 - Tunnel
6660 - Shaft
Elev. 3100
Elev. 3100
4½'
9.5'-22.4 oz
3.5'-6.8 oz
7'-20.4 oz
possible
10" ore
N
to Africa
N
to Alaska

16

Section C ~~B~~ from South

Australia

Asia (South Section)

Looking West

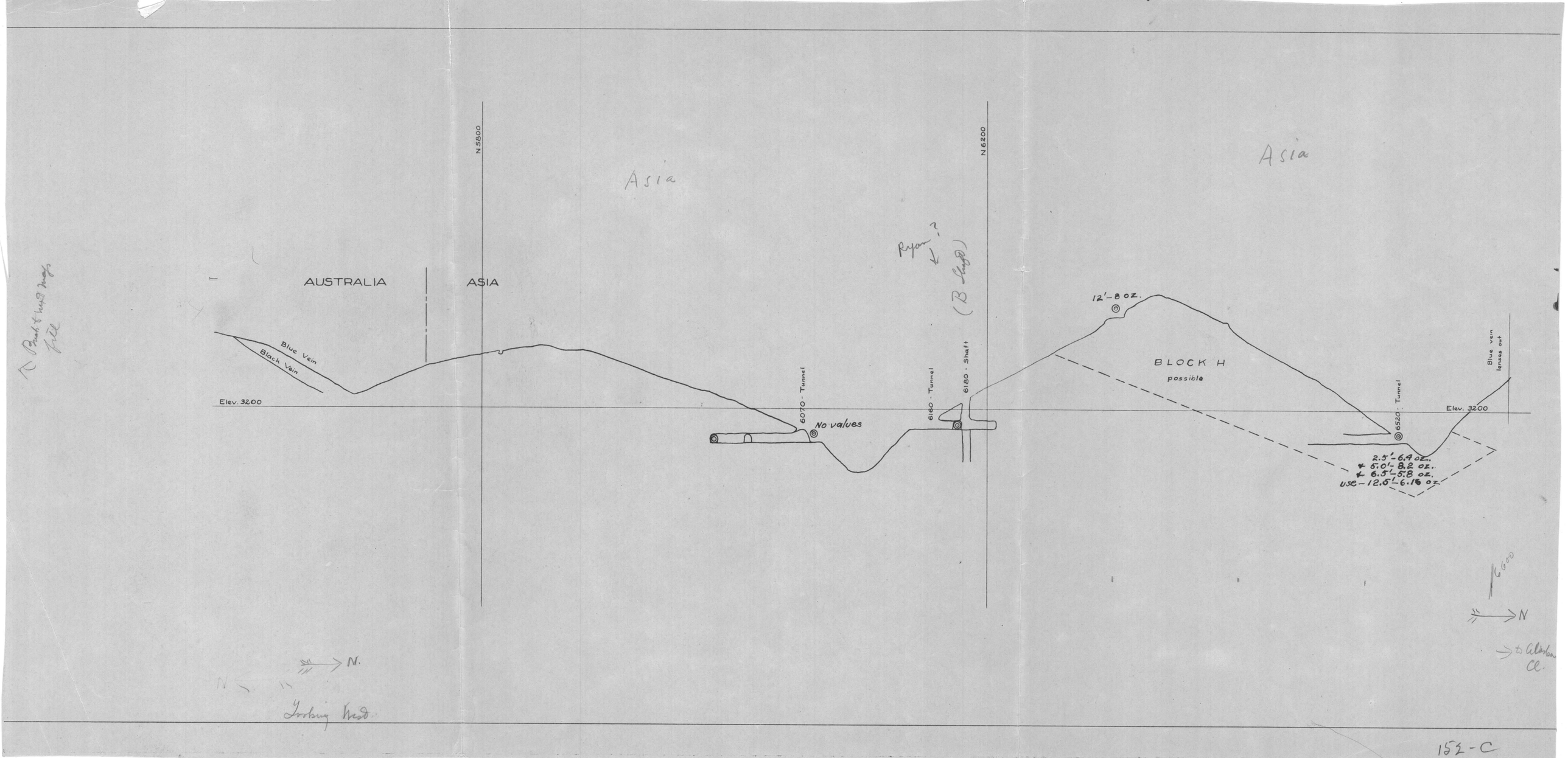

N 5800
N 6200
Asia
Asia
AUSTRALIA
ASIA
Blue Vein
Black Vein
Elev. 3200
6070 - Tunnel
No values
6160 - Tunnel
6180 - Shaft
Ryan ?
(B Shaft)
12'-8 oz.
BLOCK H
possible
6520 - Tunnel
Elev. 3200
Blue vein lenses out
2.5'-6.4 oz.
+ 5.0'-8.2 oz.
+ 6.5'-5.8 oz.
use - 12.5'-6.16 oz.
N.
N
Looking West
6600
N
to Alaska Cl.
152-C

Duplicate

Section (Blue tem)

Australia

Asia

(Cooking Test.

6

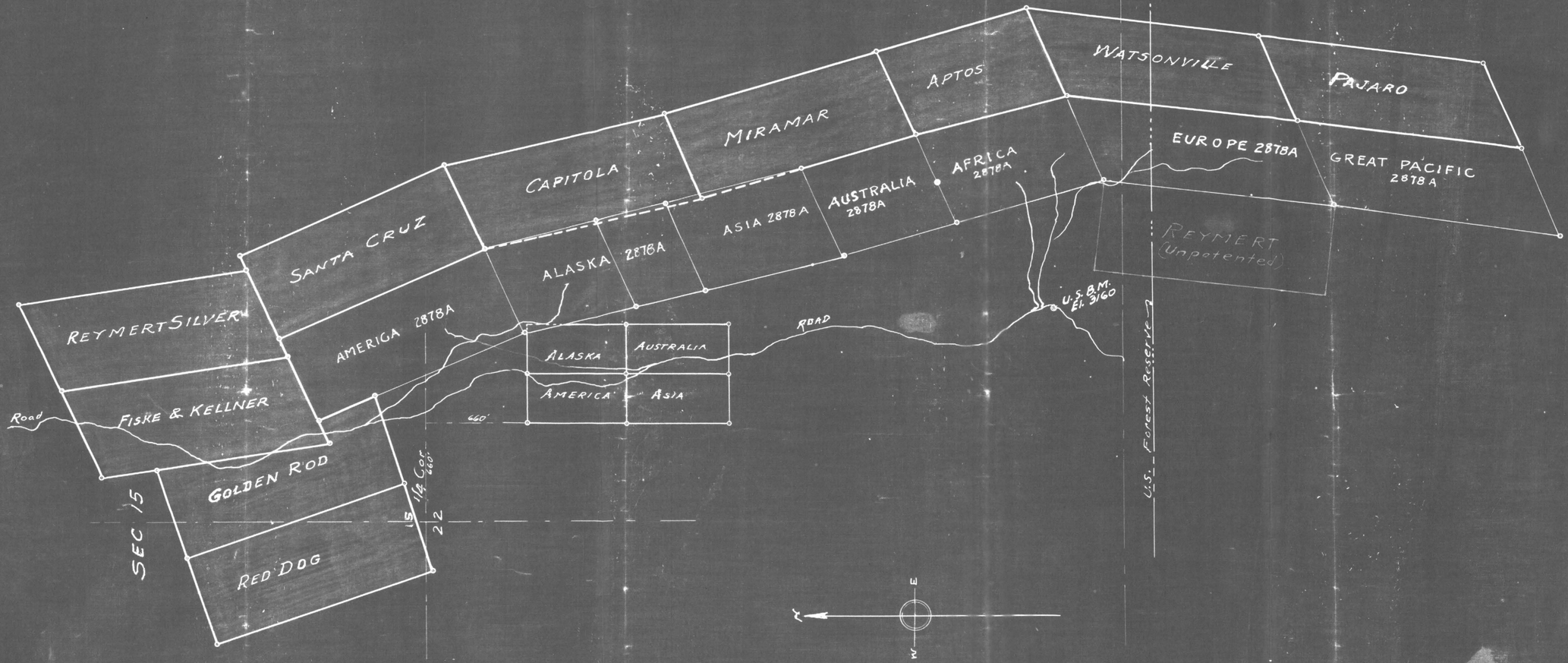

REYMERT EXTENSION SILVER MINES INC.,

SECTIONS 15, 22 T.2S., R.11E.

PINAL COUNTY, ARIZ.

Claim Map

Regnart Extension Silver

Mines Co

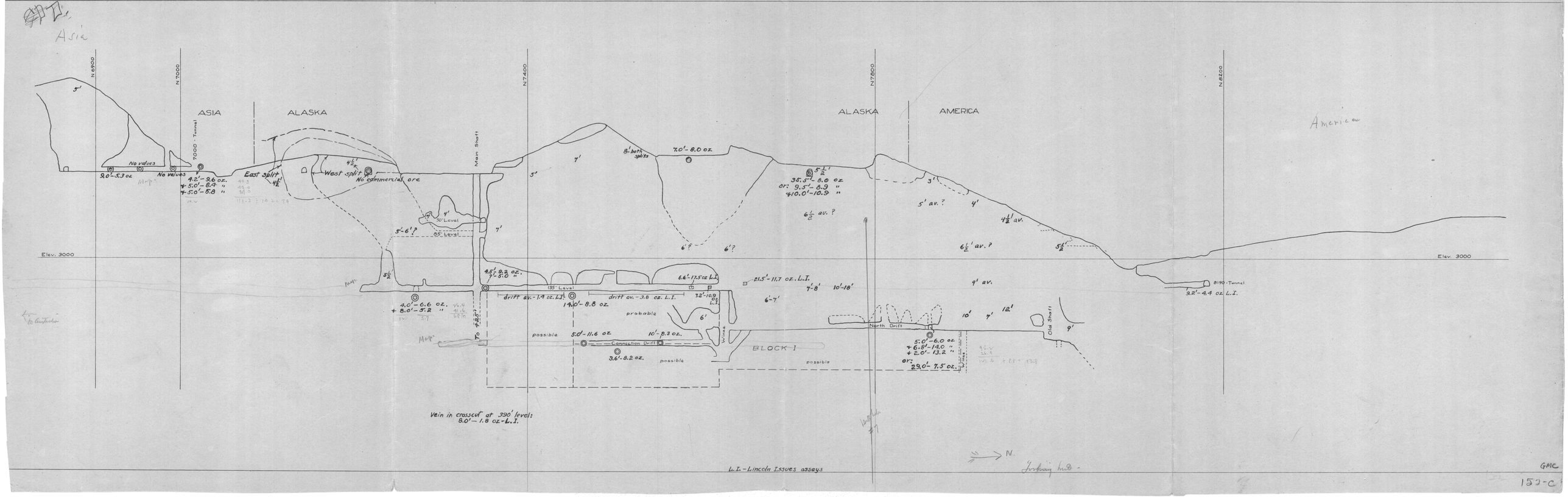

Asia
N 6900
N 7000
N 7400
N 7800
N 8200
ASIA
ALASKA
ALASKA
AMERICA
America
7000 - Tunnel
Main Shaft
No values
9.0'-5.3 oz
No values
4.2'-9.6 oz.
+ 5.0'-8.4 "
+ 5.0'-5.8 "
East split
West split
No commercial ore
8'-both splits
7.0'-8.0 oz
35.5'-8.0 oz
or: 9.5'-8.9 "
+10.0'-10.9 "
5' av. ?
4½' av.
6½' av. ?
6½ av. ?
9' av.
5'-6'?
50' Level
85' Level
Elev. 3000
Elev. 3000
4.5'-9.2 oz.
?-5.0 "
135' Level
6.6'-17.5 oz L.I.
21.5'-11.7 oz. L.I.
7'-8'
10'-18'
6'-7'
8190 - Tunnel
9.2'-4.4 oz L.I.
4.0'-6.6 oz.
+ 8.0'-5.2 "
drift av. - 1.4 oz. L.I.
14.0'-8.8 oz.
drift av. - 3.8 oz. L.I.
7.2'-10.9 oz L.I.
probable
possible
5.0'-11.6 oz
10'-8.3 oz.
Connection Drift
3.6'-8.2 oz.
possible
Winze
BLOCK I
possible
North Drift
5.0'-6.0 oz
+ 6.8'-14.0 "
+ 2.0'-13.2 "
or: 29.0'-7.5 oz.
Winze
Old Shaft
Vein in crosscut at 390' level:
8.0'-1.8 oz-L.I.
N.
L.I. - Lincoln Issues assays
GMC
152-C

D

Section: (~~Id~~ from South)

America

Alaska

Asia (north section)

(looking west)

R. B

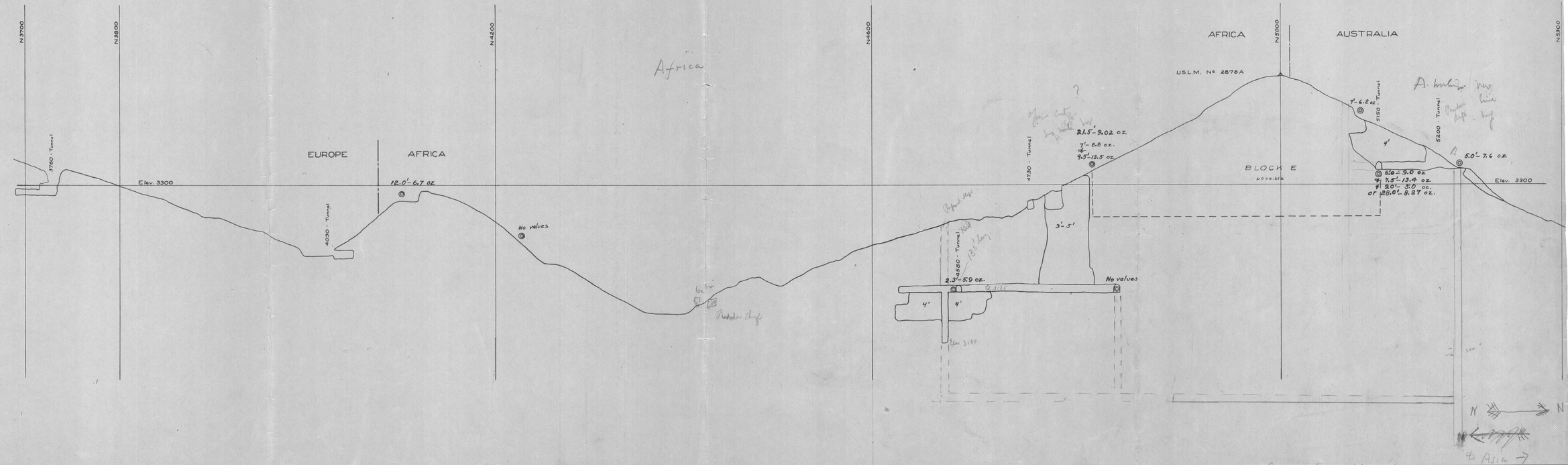

Scale 50' = 1"

152-b GMC

B

~~A Strife~~

Section ~~A~~ B (C from Smith)

Europe (North end)

Africa

Australia (South end)

(Cushing Knots)

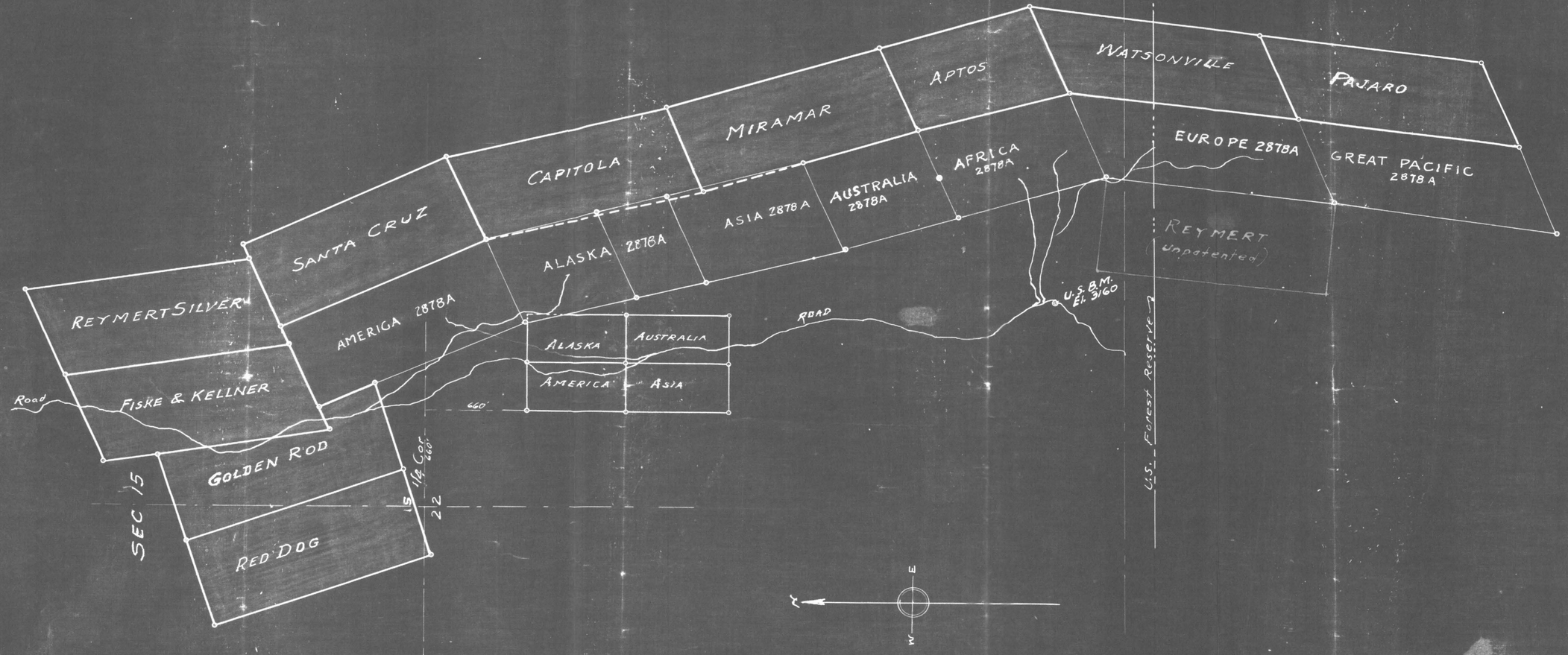

REYMERT EXTENSION SILVER MINES INC.,

SECTIONS 15, 22 T.2S., R.11E.

PINAL COUNTY, ARIZ.

Reynolds Ext.

Silver King

Claim Maps

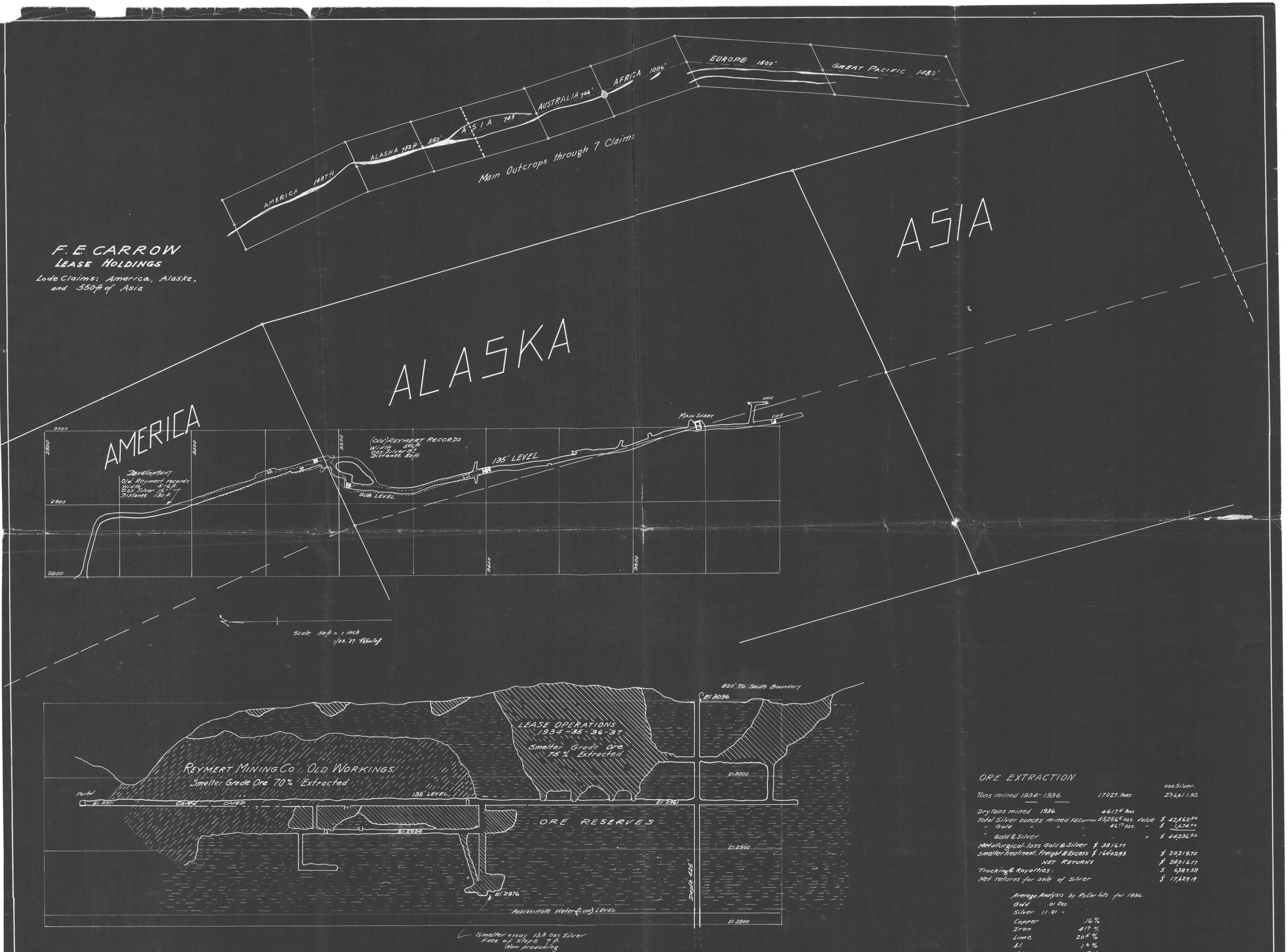

N-S, SECTION, REYMERT ORE BODY
CARROW LEASE

ORE EXTRACTION

			ozs. Silver.
Tons mined 1934-1936	17027. tons		236,611.92
Dry Tons mined 1936	4617.4 tons		
Total Silver ounces mined F.E. Carrow	55,256.5 ozs.	Value	$ 42,562.50
" Gold " " "	46.17 ozs.	"	$ 1,674.00
" Gold & Silver "		"	$ 44,236.50
Metallurgical-loss Gold & Silver	$ 3816.77		
Smelter treatment, Freight & Excess	$ 16402.93		$ 20,219.70
NET RETURNS			$ 24,016.77
Trucking & Royalties:			$ 6,387.58
Net returns for sale of silver			$ 17,629.19

Average Analysis by Ry. Carlots for 1936.

Gold	.01 Ozs.
Silver	11.91 "
Copper	.16 %
Iron	4.17 %
Lime	20.5 %
Al.	1.6 %
Silica	42.5 %
Manganese	1.8 %

Reymert, (Alaska Workings

Reymert (Alaska Exp

Blue Print

America

Alaska

Asia

Plan & Section looking East

Reymert

Alaska Workings

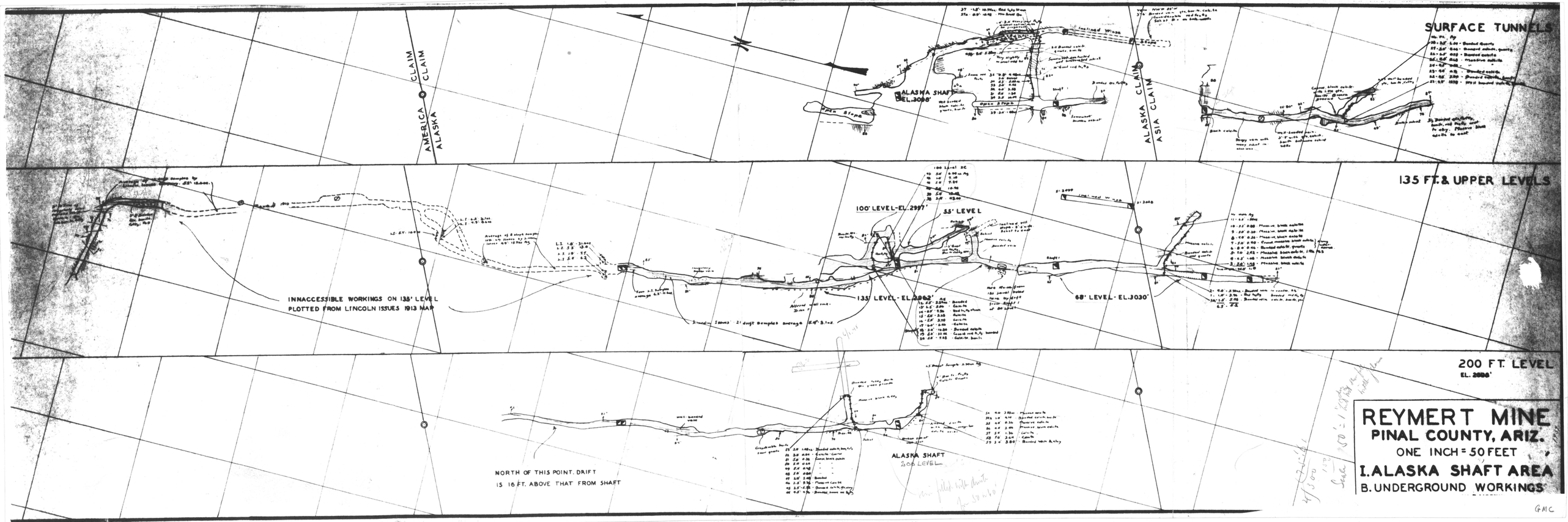
SURFACE TUNNELS
135 FT. & UPPER LEVELS
200 FT. LEVEL
EL. 2688'
AMERICA CLAIM
ALASKA CLAIM
ALASKA CLAIM
ASIA CLAIM
ALASKA SHAFT
EL. 3088'
100' LEVEL - EL. 2997'
35' LEVEL
135 LEVEL - EL. 2862'
68' LEVEL - EL. 3030'
INNACCESSIBLE WORKINGS ON 135' LEVEL
PLOTTED FROM LINCOLN ISSUES 1913 MAP
NORTH OF THIS POINT, DRIFT
IS 16 FT. ABOVE THAT FROM SHAFT
ALASKA SHAFT
200 LEVEL
REYMERT MINE
PINAL COUNTY, ARIZ.
ONE INCH = 50 FEET
I. ALASKA SHAFT AREA
B. UNDERGROUND WORKINGS
GMC

Underground Map

Alaska Shaft Levels Plan

A

A-B

AMERICA OPEN CUT

GLAIM CLAIM

AMERICA ALASKA

ALASKA SHAFT

GLAIM CLAIM

ALASKA ASTA

AMERICA OPEN CUT

ALASKA SHAFT

65' LEVEL

65' LEVEL

135' LEVEL

200' LEVEL

400' LEVEL

600' LEVEL

Old shaft and workings

Proposed shaft and workings

ALASKA 55' LEVEL

REYMERT MINE

PINAL COUNTY ARIZ.

SCALE ~ 1 INCH = 50 FEET.

ALASKA SHAFT AREA

SURFACE AND LONGITUDINAL SECT.

Reymert

Alaska Lumbering
Plan & Section

Reymert

SURFACE

MAIN SHAFT

WINZE

3000

X CUT EAST

SUB LEVEL

SUB LEVEL WINZE

2900

X CUT EAST

2800

1200

1100

1000

900

N

LOOKING EAST

SUPERIO

MINE

LONGI

REYNO

DRAWN R. Pa

TRACED

CHECKED

APPROVED

SCALE 1" = 20

Alaska Workings

Magma Survey 1948

~~Plan~~

Section

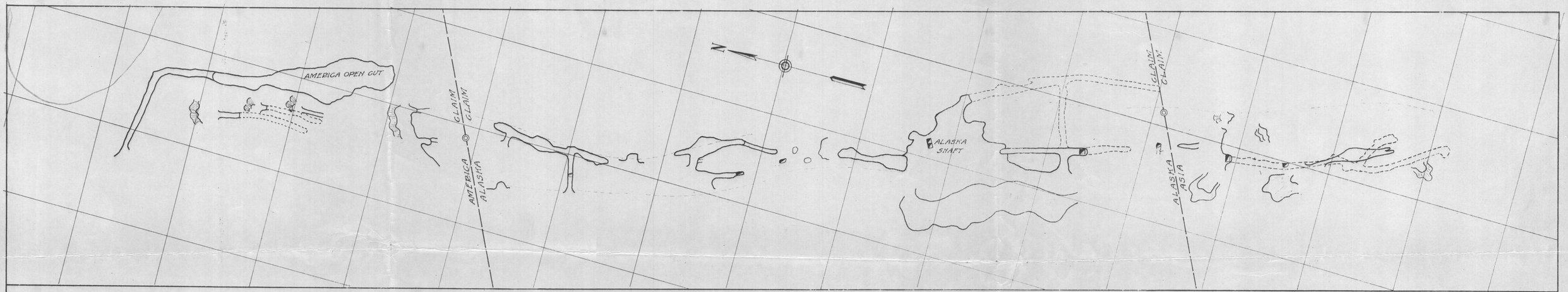

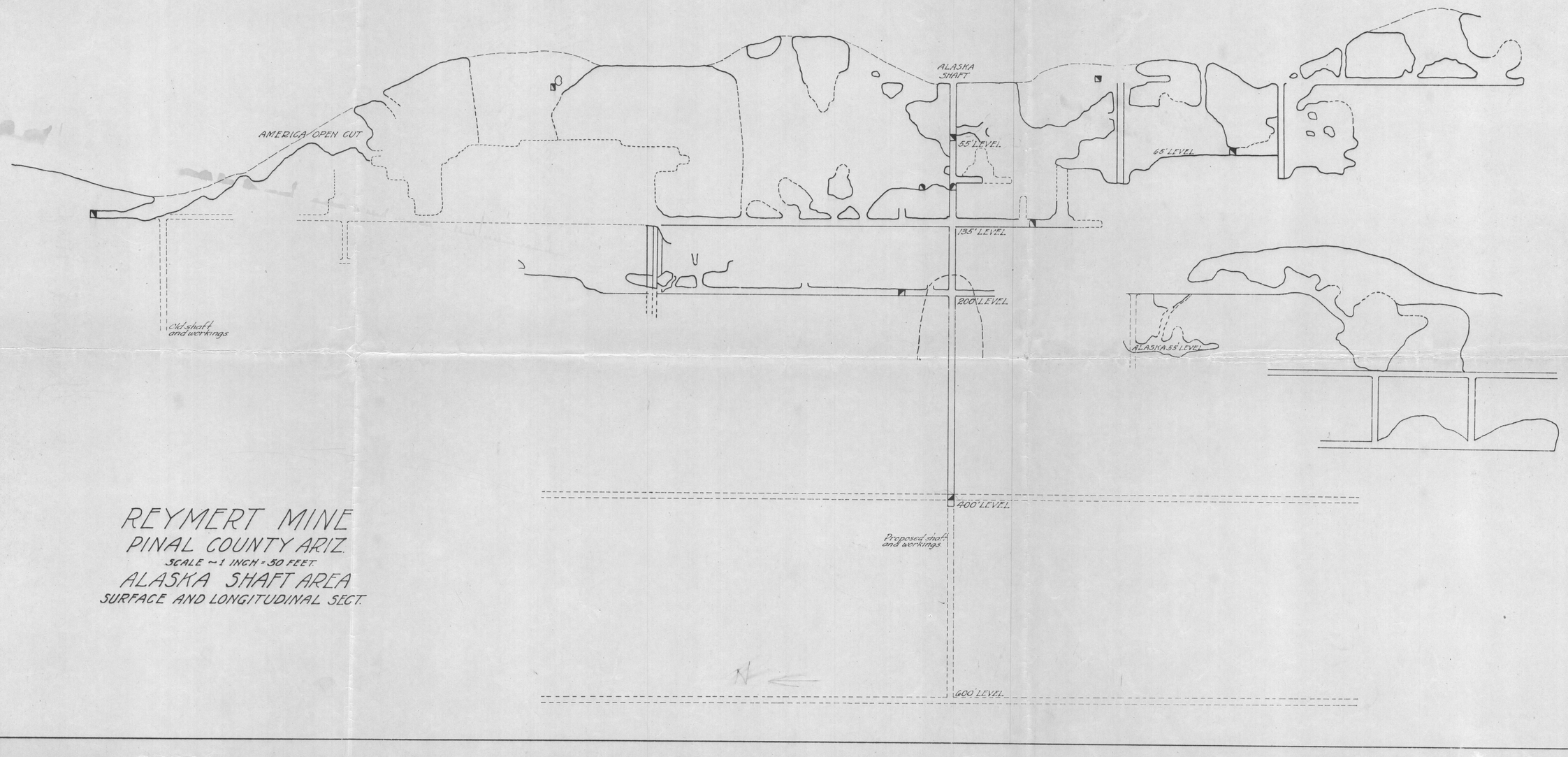

REYMERT MINE
PINAL COUNTY ARIZ.
SCALE ~ 1 INCH = 50 FEET.
ALASKA SHAFT AREA
SURFACE AND LONGITUDINAL SECT.

GMC

Reymert

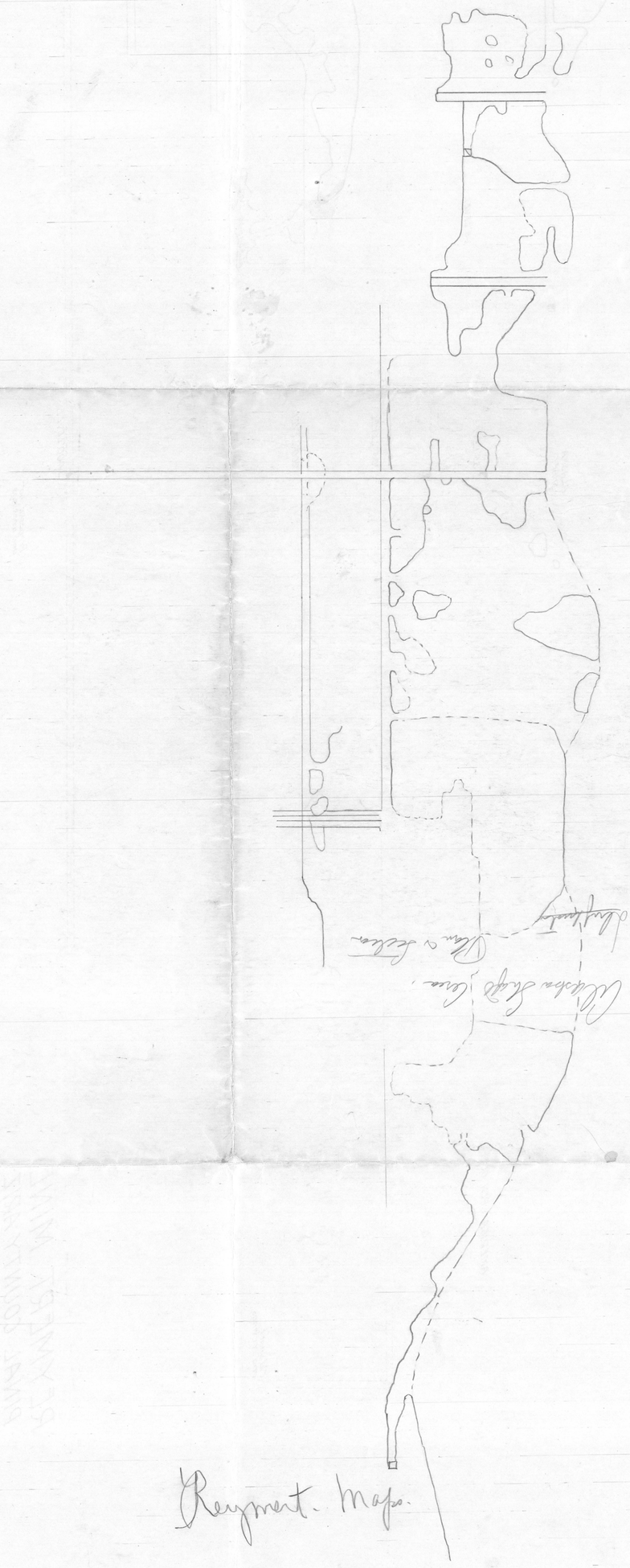

Reymert. Maps.

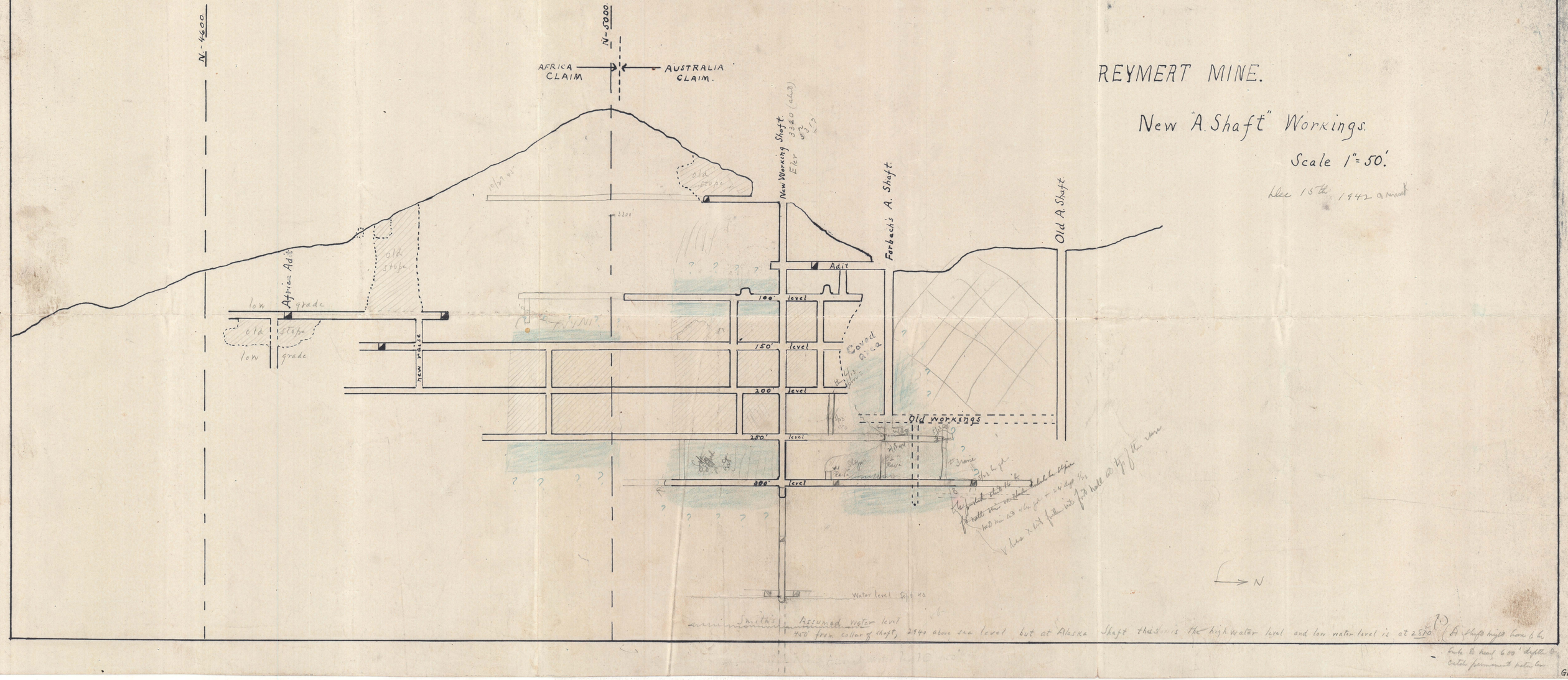
REYMERT MINE.
New "A. Shaft" Workings.
Scale 1" = 50'.
Dec 15th 1942
N-4600
N-5000
AFRICA CLAIM
AUSTRALIA CLAIM.
New Working Shaft
Eler 3320 (abut)
Forbach's A. Shaft
Old A. Shaft
Africa Adit
old stope
low grade
old stope
low grade
new raise
Adit
100' level
150' level
200' level
250' level
300' level
Coved Area
Old workings
Water level Sept 43
N
Smith's Assumed water level
450' from collar of shaft, 2940 above sea level but at Alaska Shaft this is the high water level and low water level is at 2870 (?)
A shaft might have to be sunk to head 600' depth to catch permanent water level
GMC

Reymond

A Shafd Ambury

1942 9 to date

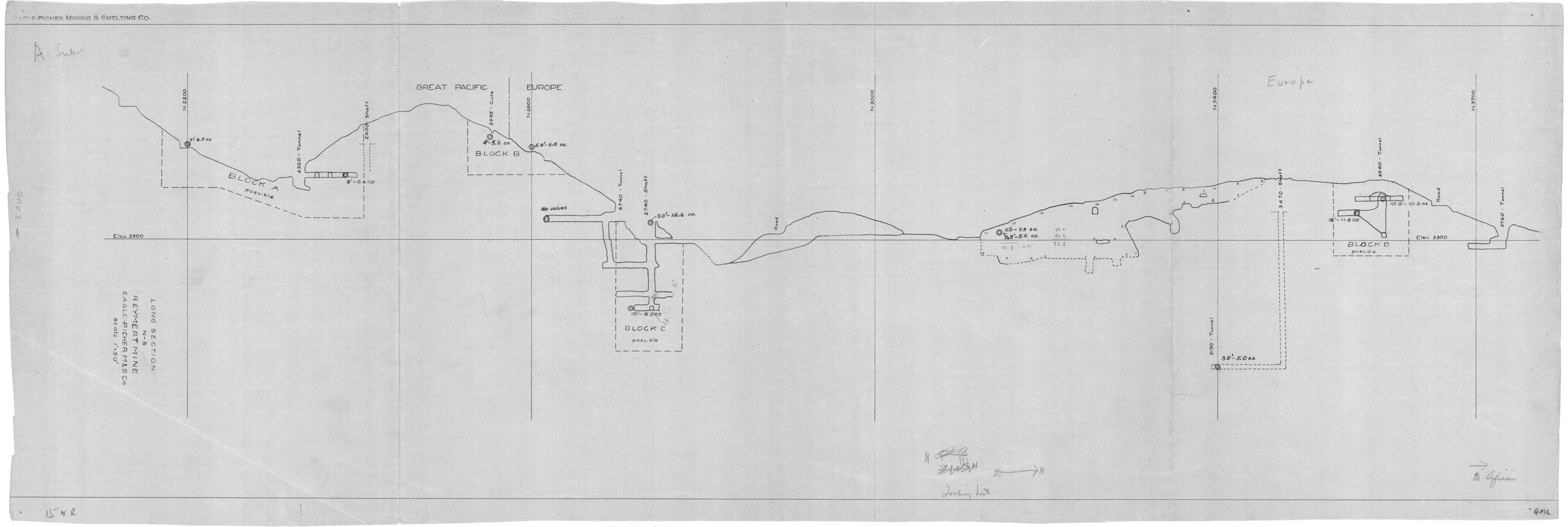
EAGLE-PICHER MINING & SMELTING CO.
A. Smelter
GREAT PACIFIC
EUROPE
Europe
N 2200
N 2600
N 3000
N 3400
N 3700
2320 - Tunnel
2400 - Shaft
2545 - Cuts
2740 - Tunnel
2740 - Shaft
3470 - Shaft
3560 - Tunnel
3760 - Tunnel
3190 - Tunnel
Road
Elev. 3300
BLOCK A
possible
BLOCK B
BLOCK C
possible
BLOCK D
possible
7'-6.9 oz
8'-8.6 oz
4'-5.2 oz
5.4'-6.8 oz.
No values
8.0'-12.6 oz.
10'-8.3 oz
5.6'-7.8 oz
7.8'-5.6 oz
3.0'-5.0 oz
18'-11.8 oz
10.9'-10.2 oz
LONG SECTION
N-S
REYMERT MINE
EAGLE-PICHER M&S Co
scale 1"=50'
Looking West
to Africa
15 W R
GMC

Section. (A from Smith)
Gt. Pacific & Europe
(Cooking Trust)

Sheet No 1

Approx. Secs. 21 & 28

T. 2 S., R. 11 E.

Uns.

Unknown Claim Uns

Am't deposited $ 240
Cost of P.O.W. & S. 240

AMERICA — Area 20.481 Acres — 1487 ft — S 25° 14' E — N 25° 14' W — Cor No 1 — Cor No 2 — Cor No 3 — Cor No 4 — 600 ft — N 65° 20' E — S 65° 20' W — Presumed course of vein N 25° W — N 1° 45' E tunnel 5 = 1500 ft — N 1° 45' E shaft 4 = 1500 ft

ALASKA — Area 10.252 Acres — 752 ft — S 16° 28' E — N 16° 28' W — Cor No 1 — Cor No 2 — Cor No 3 — Cor No 4 — 600 ft — N 65° 20' E — S 65° 20' W — Presumed course of vein N 16° 28' W 752 ft — N 16° 28' W tunnel 5 = 1500 ft — N 16° 28' W shaft 4 = 1500 ft

ASIA — Area 17.666 Acres — 1299 ft — S 15° 33' E — N 15° 33' W — Cor No 1 — Cor No 2 — Cor No 3 — Cor No 4 — 600 ft — N 65° 20' E — S 65° 20' W — Presumed course of vein N 15° 33' W 1299 ft — N 15° 33' W tunnel 4 = 1500 ft — N 15° 33' W shaft 3 = 1500 ft — N 15° 33' W cut 1 = 1500 ft

AUSTRALIA — Area 10.287 Acres — 766 ft — S 18° 22' E — N 18° 22' W — Cor No 1 — Cor No 2 — Cor No 3 — Cor No 4 — 600 ft — N 65° 20' E — S 65° 20' W — Presumed course of vein N 18° 22' W 766 ft — N 18° 22' W shaft 4 = 1500 ft — N 18° 22' W tunnel 5 = 1500 ft — N 18° 22' W cut 3 = 1500 ft

AFRICA — Area 13.756 Acres — 1006 ft — S 17° 45' E — N 17° 45' W — Cor No 1 — Cor No 2 — Cor No 3 — Cor No 4 — 600 ft — N 65° 20' E — S 65° 20' W — Presumed course of vein N 17° 45' W 1006 ft — N 17° 45' W tunnel 5 = 1500 ft — N 17° 45' W shaft 4 = 1500 ft

EUROPE — Area 18.088 Acres — 1500 ft — S 4° 14' W — N 4° 14' E — Cor No 1 — Cor No 2 — Cor No 3 — Cor No 4 — 600 ft — N 65° 20' E — S 65° 20' W — Presumed course of vein N 4° 14' E 1500 ft — N 2 shaft 4 = 1500 ft — N 4° 14' E tunnel 5 = 1500 ft

GREAT PACIFIC — Area 17.681 Acres — 1483 ft — S 5° 23' W — N 5° 23' E — Cor No 1 — Cor No 2 — Cor No 3 — Cor No 4 — 600 ft — N 65° 20' E — S 65° 20' W — Presumed course of vein N 5° 23' E 1483 ft — N 2 tunnel 5 = 1500 ft — N 5° 23' E shaft 4 = 1500 ft — N 5° 23' E cut 1 = 1500 ft

U.S.L.M. No 2878 A

Lode Claims Located

America	Dec. 1, 1879
Alaska	Sept. 8, 1888
Africa	Dec. 1, 1879
Australia	" " "
Europe	" " "
Great Pacific	Jan. 2, 1885
Amended	
Asia	Dec. 31, 1910

Mill-sites	Located
Australia	December 31, 1910.
Asia	" " "
America	" " "
Great Pacific	" " "

Orig D.M.P.

N

S

Claims Located see table 190

Mineral Survey No 2878 A & B

Lot No

Arizona Land District

PLAT

OF THE CLAIM OF

Reymert Mining Co

KNOWN AS THE

America, Alaska, Africa, Asia, Australia, Europe, Great Pacific lodes and America, Asia, Australia and Great Pacific Mill-sites

IN Pioneer MINING DISTRICT,
Pinal COUNTY, Arizona
Containing an Area of 128.411 Acres.
Scale of 400 Feet to the inch.
Variation 13° 30' E.

SURVEYED January 6-14 1911 BY
William H. Merritt
U.S. Mineral Surveyor.

The Original Field Notes of the Survey of the Mining Claim of Reymert Mining Co known as the America, Alaska, Africa, Asia, Australia, Europe, Great Pacific lodes and America, Asia, Australia and Great Pacific Mill-sites from which this plat has been made under my direction, have been examined and approved, and are on file in this Office; and I hereby certify that they furnish such an accurate description of said Mining Claim as will, if incorporated into a patent, serve fully to identify the premises, and that such reference is made therein to natural objects or permanent monuments as will perpetuate and fix the locus thereof.

I further certify that Five Hundred Dollars worth of labor has been expended or improvements made upon each of said Mining Claims by claimant or its grantors, and that said improvements consist of 9 tunnels, 5 shafts and 3 cuts, total value $ 23,484

that the location of said improvements is correctly shown upon this plat; and that no portion of said labor or improvements has been included in the estimate of expenditures upon any other claim.

And I further certify that this is a correct plat of said Mining Claim made in conformity with said original field notes of the survey thereof, and the same is hereby approved.

U.S. Surveyor General's Office. Grant P. Ingalls
Phoenix, Ariz. U.S. Surveyor General for
April 15, 1911 Arizona

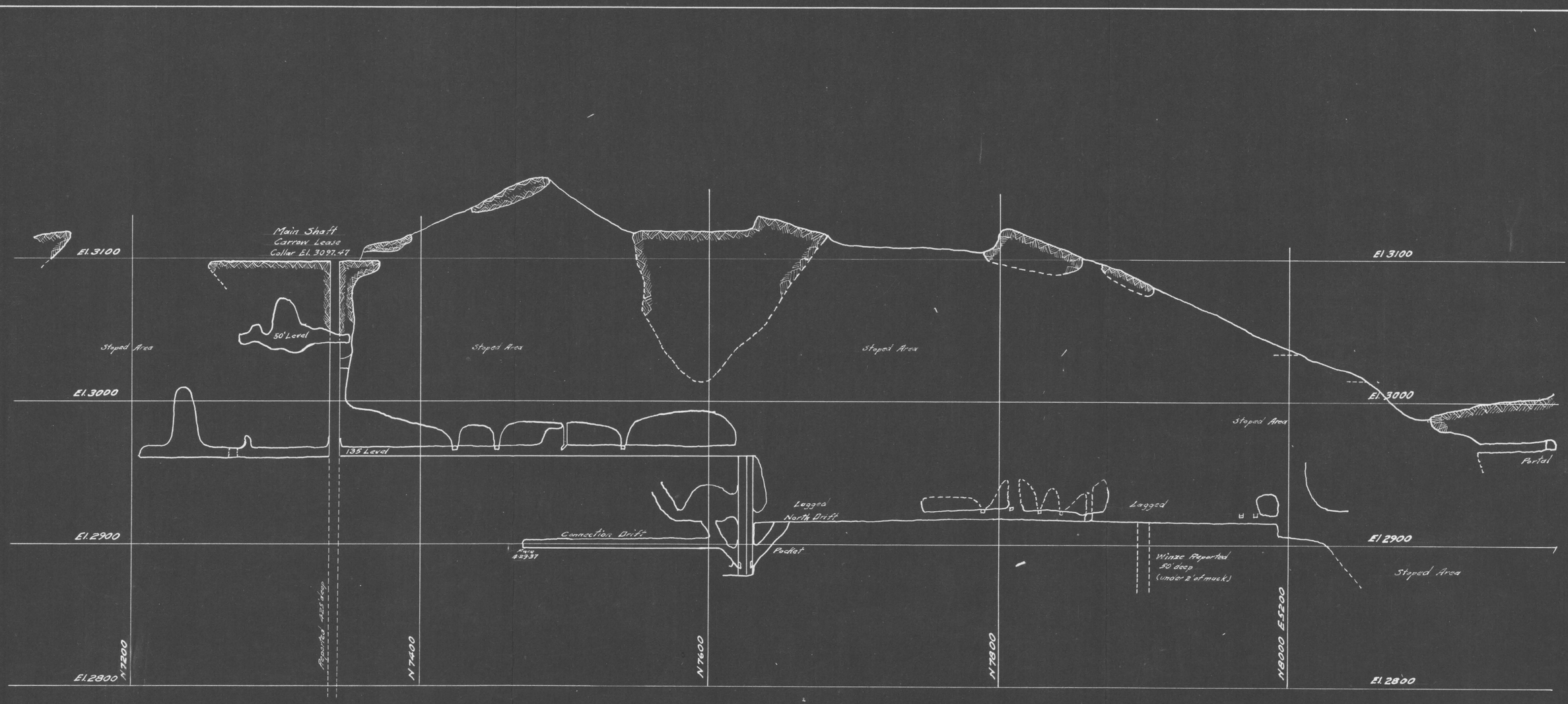

REYMERT MINE
SECTION ALONG VEIN
LOOKING WESTERLY

5/8/37 Scale 1" = 50'

Section

Alaska &

South Alaska

Workings

Clarky West