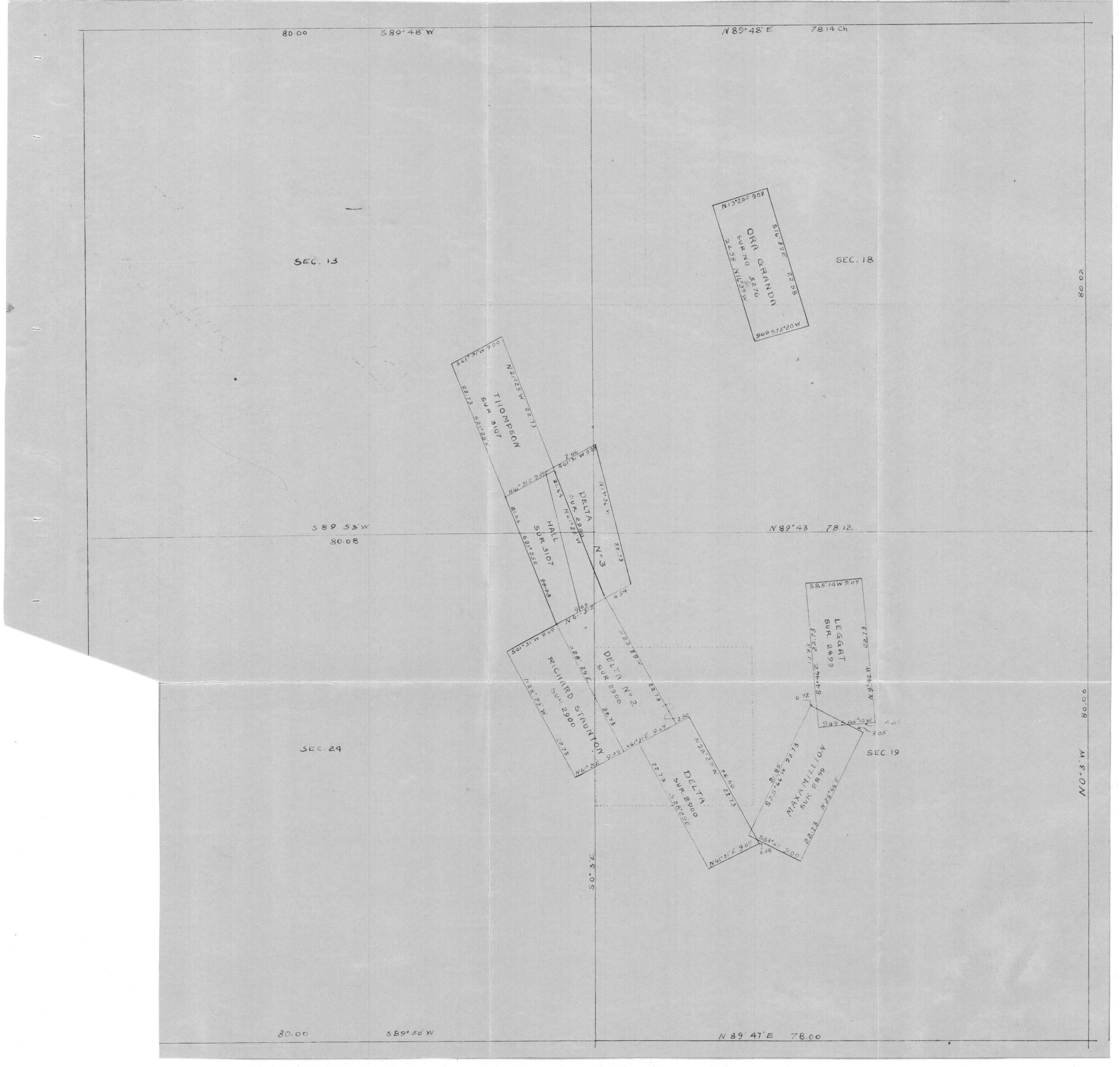

80.00
S89°48'W
N89°48'E
78.14 Ch
SEC. 13
SEC. 18
ORA GRANDA
SUR. NO 3276
N13°20'E 9.08
S16°39'E 22.58
22.58 N16°39'W
9.08 S73°20'W
80.02
THOMPSON
SUR 3107
N21°25'W 22.73
22.73 S21°25'E
S61°31'W 9.09
N61°31'E 9.09
DELTA
SUR 2900
N°3
N13°36'W
22.73
HALL
SUR. 3107
S21°25'E
S89 53'W
80.08
N89°43'
78.12
LEGGAT
SUR. 2899
S85°14'W 9.09
S4°46'E 22.73
N4°40'W 22.73
RICHARD STAUNTON
SUR 2900
N28°29'W
S28°29'E
DELTA N°2
SUR 2900
N23°29'W
22.73
N61°31'E 9.09
SEC. 24
SEC. 19
DELTA
SUR 2900
N28°29'W
S28°29'E
MAXAMILLION
SUR 2899
S25°66'W 22.73
N25°66'E
S63°46'E 9.09
N61°31'E 9.09
S0°3'E
N0°3'W
80.00
80.00
S89°50'W
N89°47'E
78.00

Claims

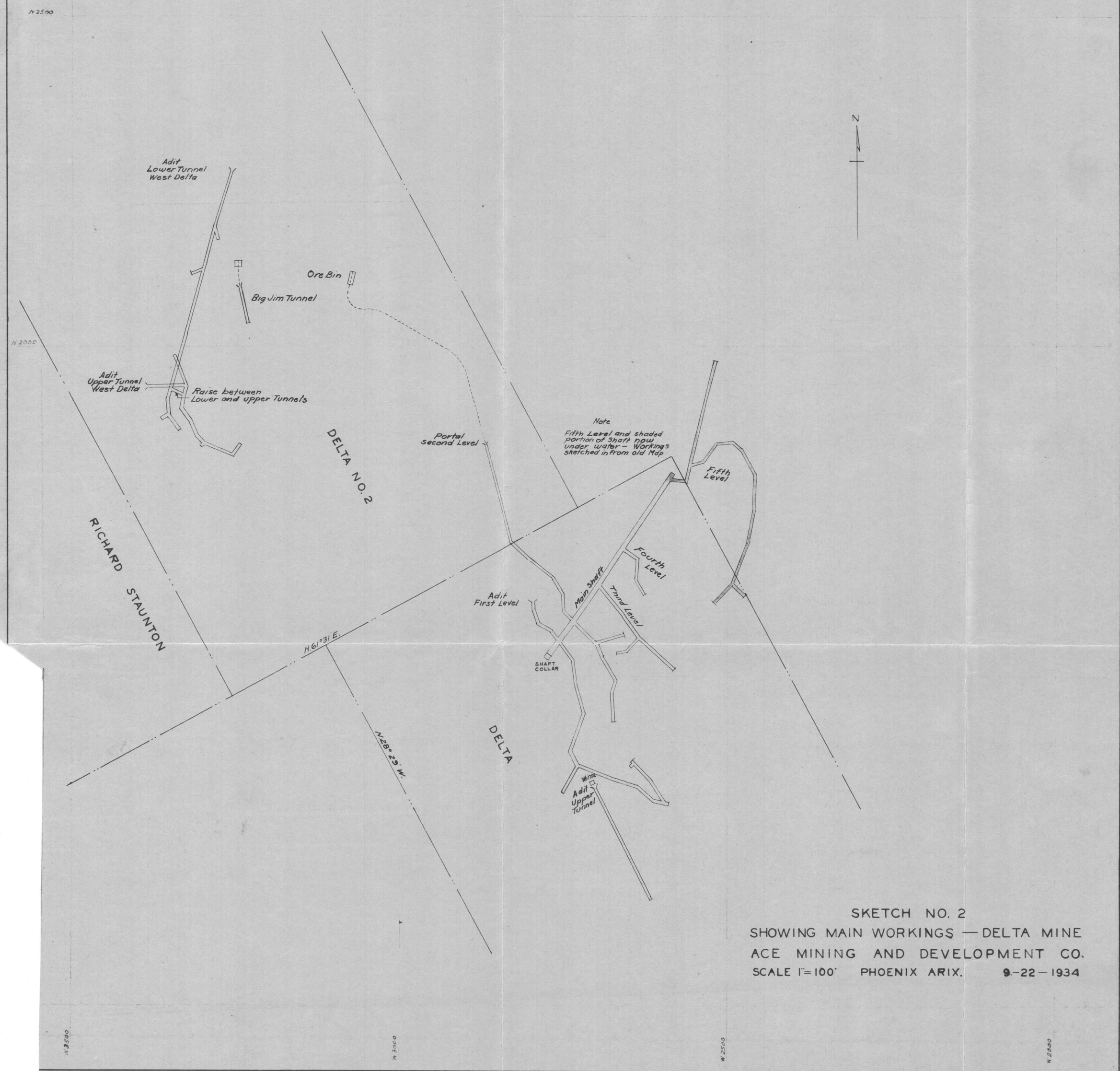

SKETCH NO. 2
SHOWING MAIN WORKINGS — DELTA MINE
ACE MINING AND DEVELOPMENT CO.
SCALE 1" = 100' PHOENIX ARIX. 9-22-1934

Plan of Main Lodging

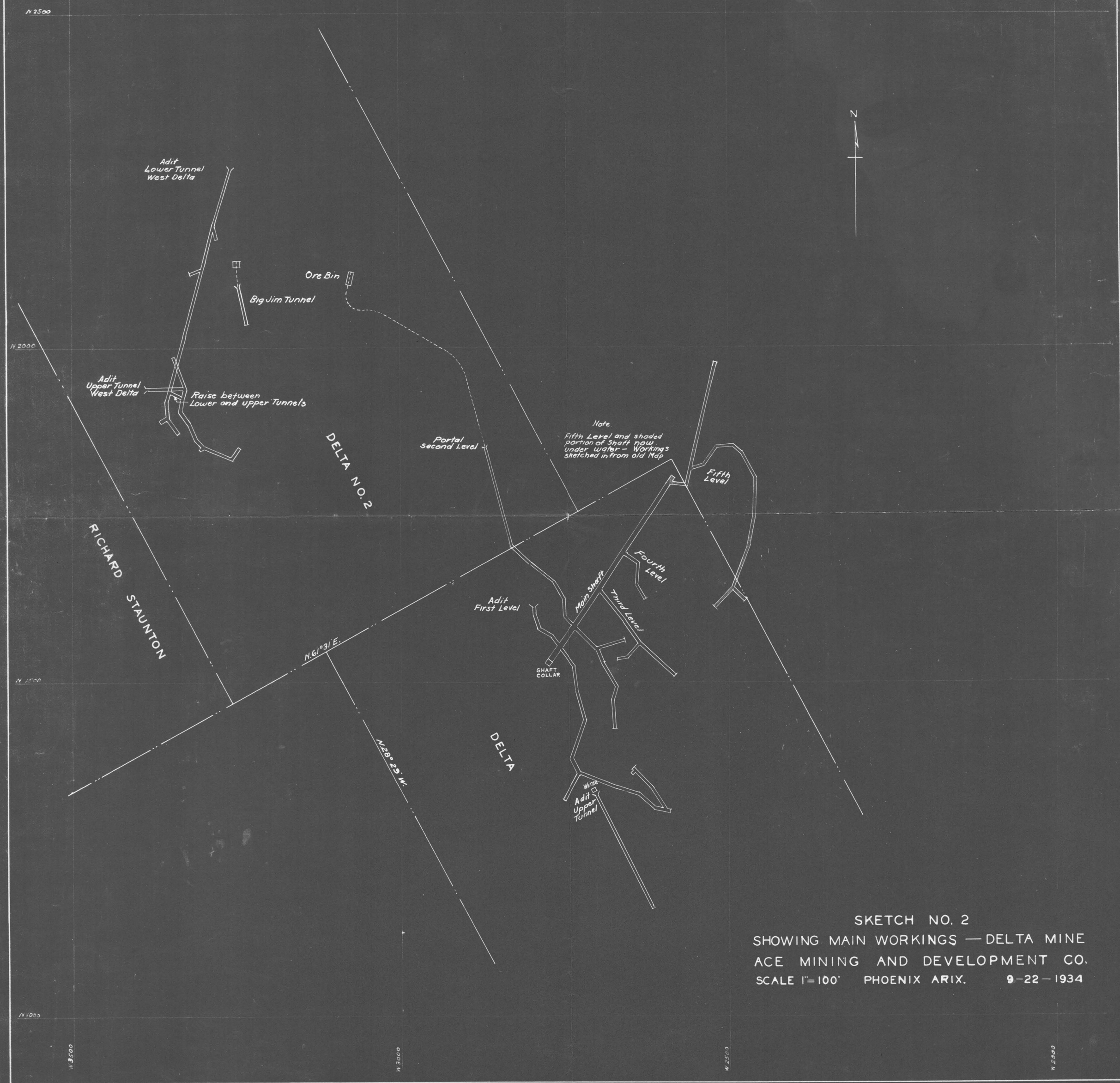

SKETCH NO. 2
SHOWING MAIN WORKINGS — DELTA MINE
ACE MINING AND DEVELOPMENT CO.
SCALE 1"=100' PHOENIX ARIX. 9-22-1934

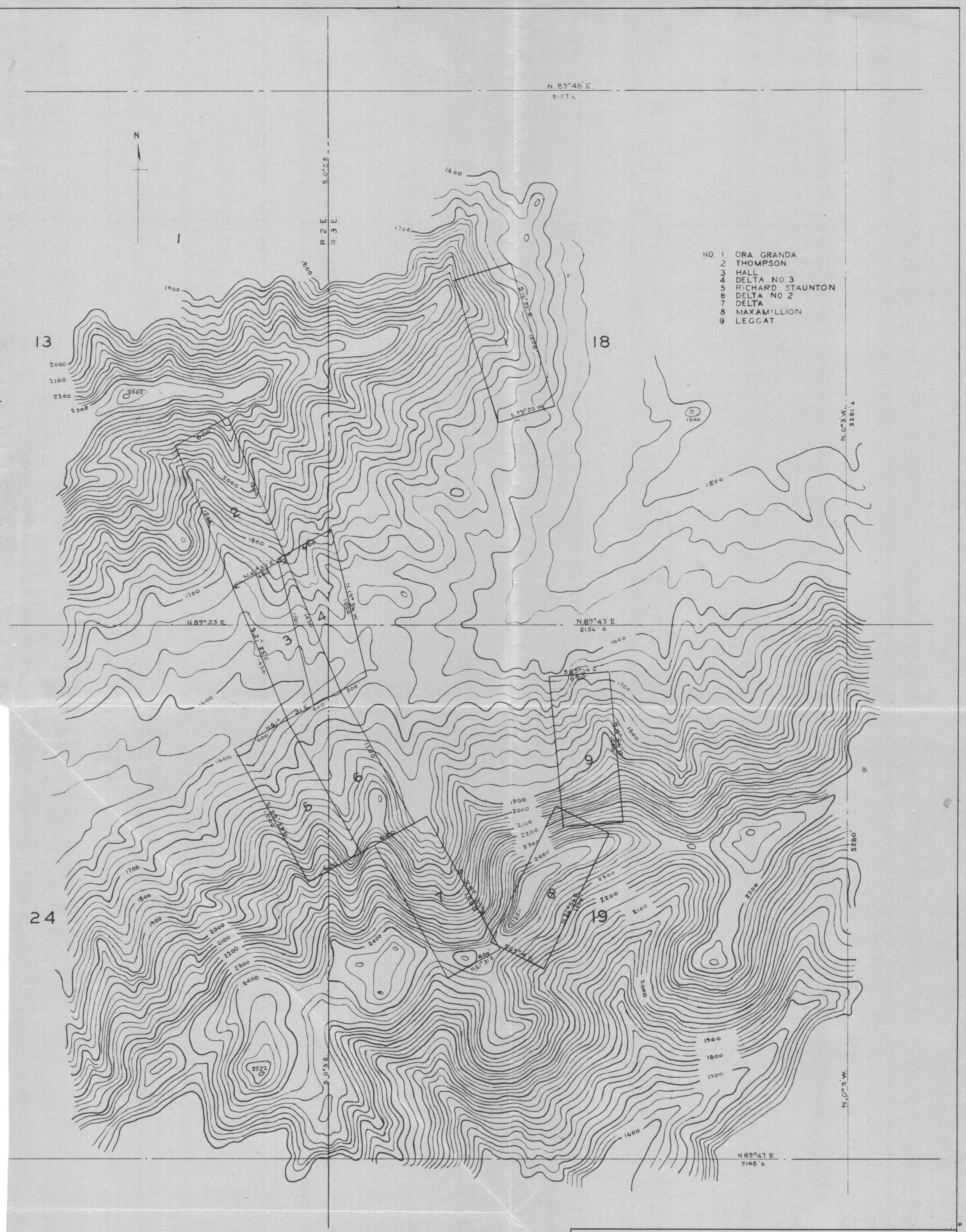

MAP
SHOWING TOPOGRAPHY AT
DELTA MINE

ACE MINING AND DEVELOPMENT CO

SCALE 1" = 10 CHAINS OR 660' 10-22-34

Typescript a Claire