Sec. 22

T. 4 N. - R. 13 W. UNSURVEYED.
G. & S. R. B. & M.
· YUMA COUNTY · ARIZONA ·
Ellsworth Mining District

Gold Mountain lode located - November 15, 1888.
Gold Hill lode located - November 15, 1888.
Gold Star lode located - November 26, 1888.
Narrow Gage placer located - March 11, 1889.
Grand View lode located - April 13, 1889.

Min. Surv. No. 1081A surveyed - November 21-23, 1892 by Lewis A. Hicks U.S. Deputy Mineral Surveyor
Min. Surv. No. 1097 surveyed - March 21, 1893 by Lewis A. Hicks U.S. Deputy Mineral Surveyor
Min. Surv. No. 1183 Amended surveyed - October 11-12, 1895 by Lewis Wolfley U.S. Deputy Mineral Surveyor

Scale: 1 inch = 200 feet.

~ AREAS ~ in Acres ~

Total and Net Area of GOLD MOUNTAIN lode	20.205
Total Area of GOLD HILL lode	14.387
Conflict with GOLD MOUNTAIN inclusive of the common conflict of GOLD STAR	2.426
Net Area of GOLD HILL lode	11.961
Total Area of GOLD STAR lode	11.548
Conflict with GOLD MOUNTAIN exclusive of the common conflict of GOLD HILL	1.538
Conflict with GOLD HILL exclusive of common conflict with GOLD MOUNTAIN	1.337
Common conflict of GOLD HILL and GOLD STAR with GOLD MOUNTAIN lode	0.088
Net Area of GOLD STAR LODE	8.673
Total and Net Area of NARROW GAGE placer	1.920
Total and Net Area of GRAND VIEW lode	3.070
Net Area of the 5 patented claims	45.829 Acres

Sec. 27

PLAT OF GOLD MOUNTAIN, GOLD HILL, and GOLD STAR patented lode mining claims of Mineral Survey No. 1081A, GRAND VIEW patented lode mining claim of Mineral Survey No. 1183 Amended, NARROW GAGE patented placer mining claim of Mineral Survey No. 1097, and the WEDGE and NORTH POLE unsurveyed lode mining claims, All the property of
THE HARQUA-HALA BONANZA and GOLDEN EAGLE MINING and MILLING CO.

1-6

Harqua Hala Mine

Bonanza Claims

Golden Eagle Claims also Summitt lie one mile to north & are not shown on this map.

(Print for Ex B

Section on Line A-B
6th Level
4th Level
No. 2 Vein
Raise
Winze
Shaft
No. 1 Vein
A
B
N
Scale: 20 Ft = 1 Inch.

Naigua Nala

Mine reports & assay maps.

1B
5

1B
4

HARQUA HALA GOLD MINING Co.
·PLAN·
OF
BONANZA MINE

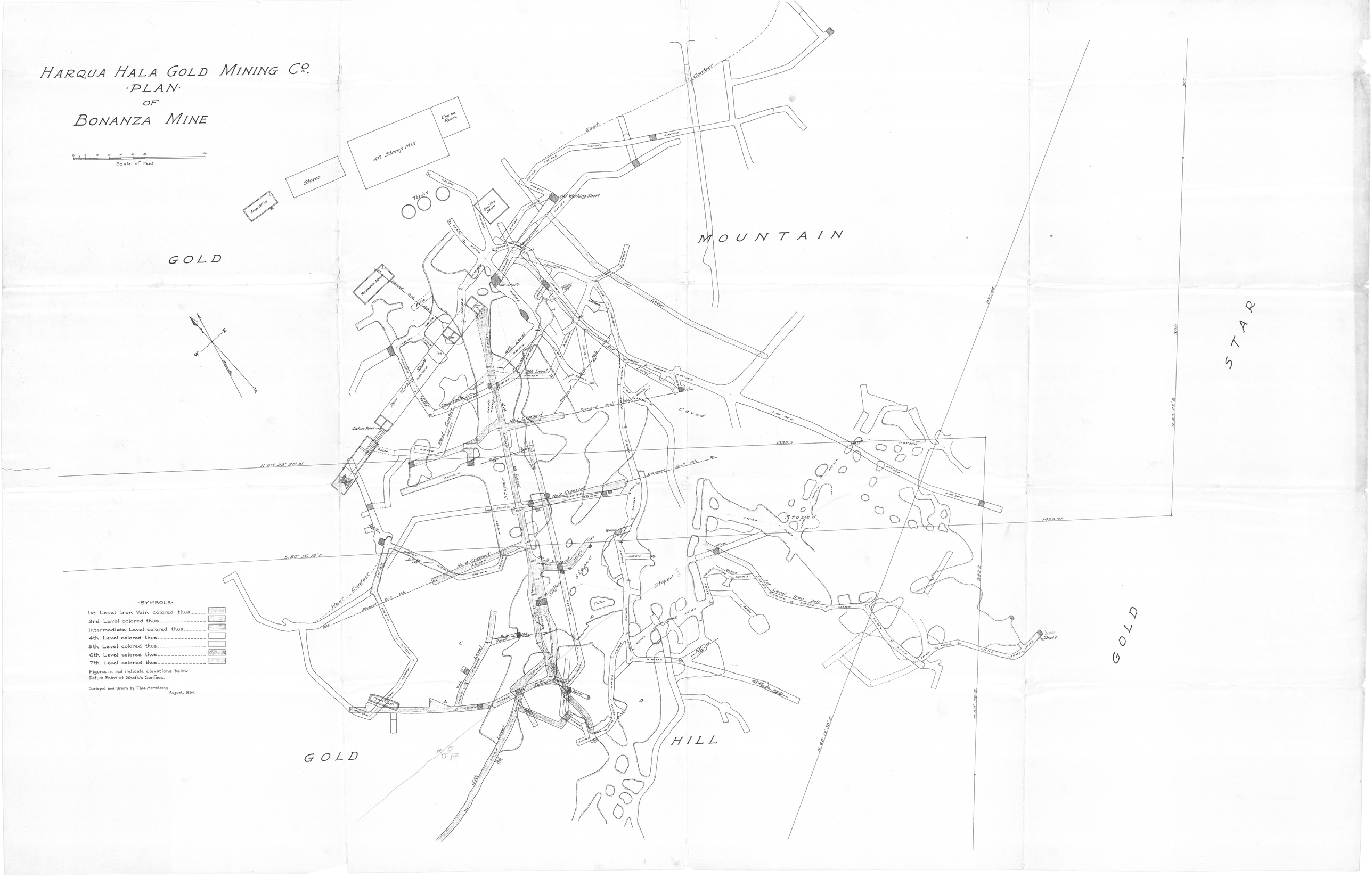

Hangman Hall
Bonanza

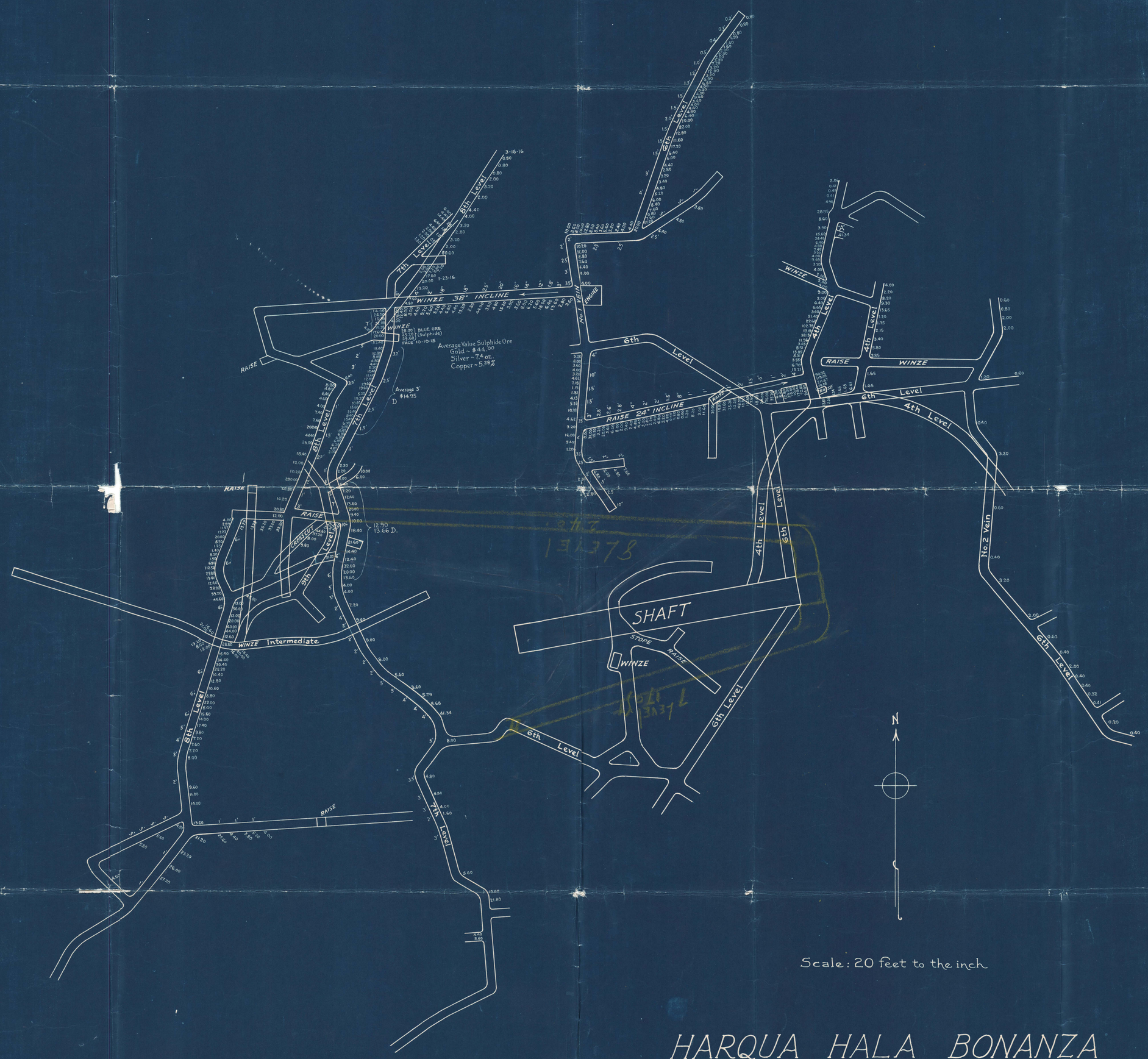

Scale: 20 feet to the inch

HARQUA HALA BONANZA

UNDERGROUND WORKINGS

SHOWING ASSAY REPORTS

Property of

BONANZA & GOLDEN EAGLE MINING CO.

124 North First Ave. Box 975

Phoenix - Arizona

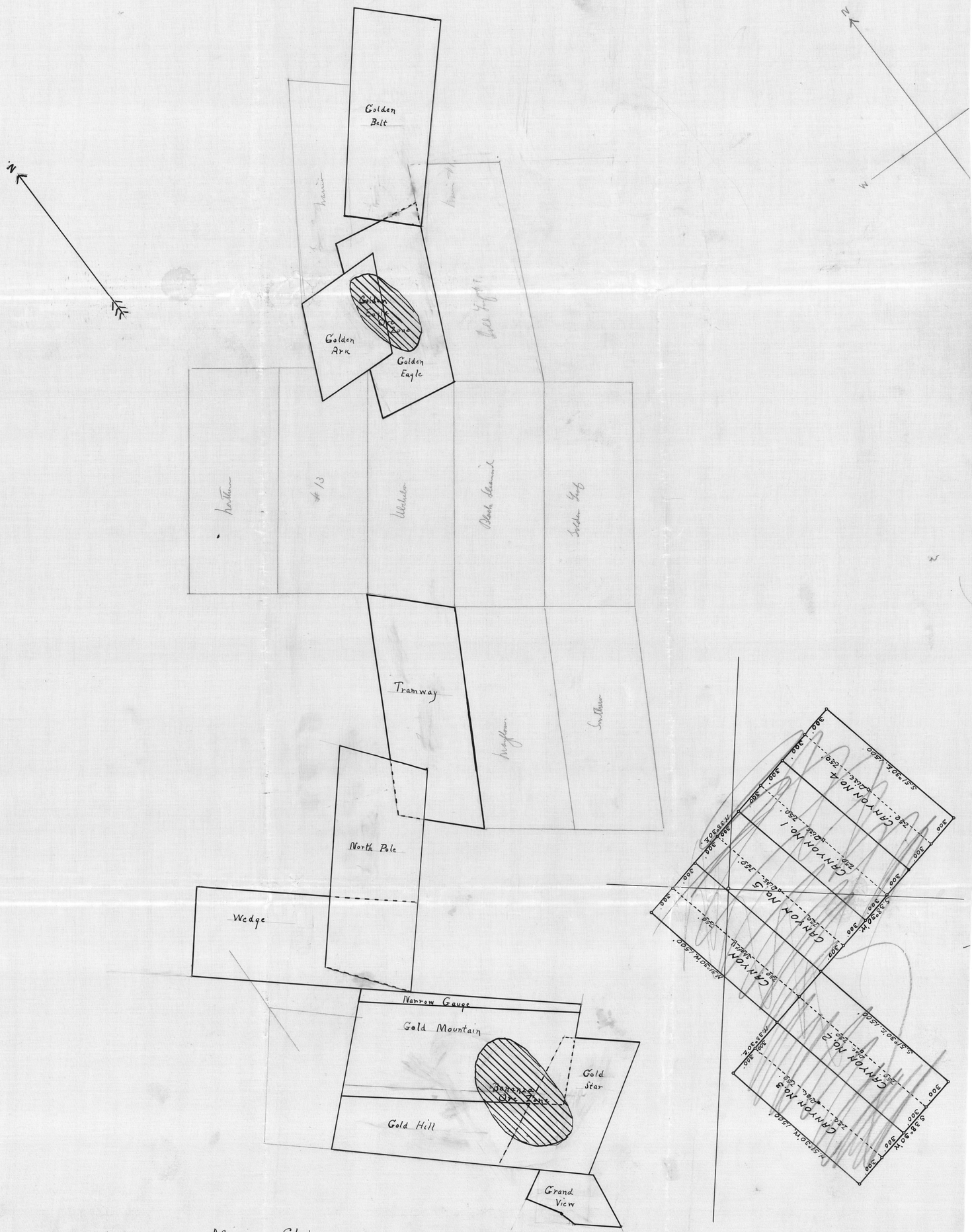

Mining Claims of
Bonanza & Golden Eagle Mining Co.
Harquahala, Arizona
Scale 1" = 300'

Ore zones shaded

Well
Assumed Elev. 1850'
Wash
Road
Old Tailings
Old Tailings
Old Tailings
Residence
Old Stamp Mill
Glory Hole
Crack
Dump
Adit Tunnel
Iron Shaft
Open Cut
Quinn Shaft
Tunnel
Ravine
Road in Wash
Wash
Road
NORTH
SOUTH
E
W
HARQUA-HALA GOLD MINES CO.
SALOME — ARIZONA.
CONSULTING ENGINEER: M. M. CARPENTER.
COLLABORATORS: C. C. THOMPSON.
G. C. RHODEHAMEL.
W. F. RUCK.
NOVEMBER 24, 1934.
SCALE: 1 inch = 100 feet.
SHEET No
101.

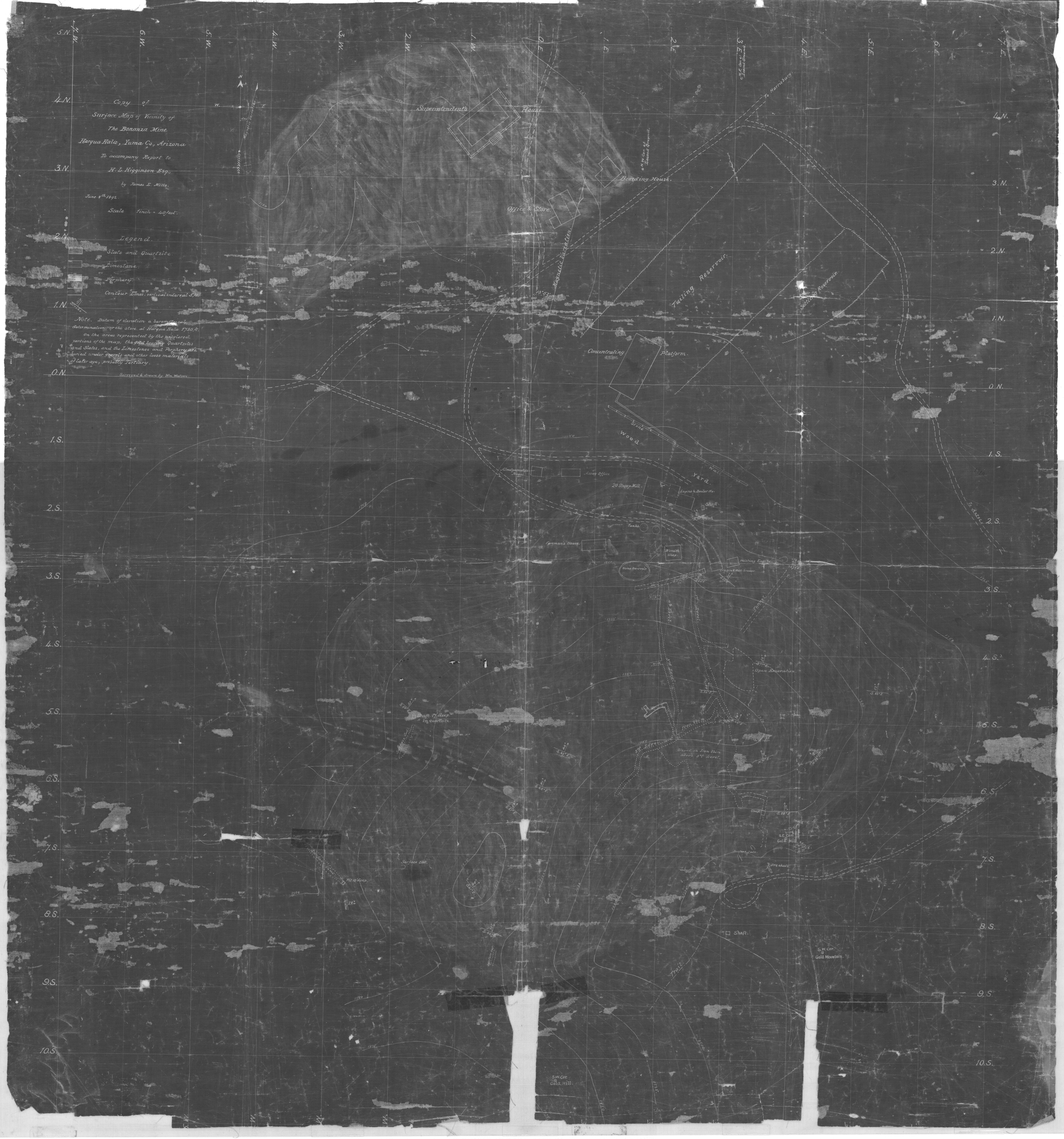
Copy of
Surface Map of Vicinity of
The Bonanza Mine
Harqua Hala, Yuma Co., Arizona
To accompany Report to
H. L. Higginson Esq.,
by James E. Mills.
June 8th 1892.
Scale 1 inch = 40 feet.
Legend.
Slate and Quartzite.
Limestone.
Porphery.
Contour Lines, vertical interval 5 ft.
Note. Datum of elevation a barometrical determination at the store at Harqua Hala 1750 ft.
On the areas represented by the uncolored portions of the map, the gold bearing Quartzites and Slates, and the Limestones and Porphery are buried under gravels and other loose materials of later age, prosably Tertiary.
Surveyed & drawn by Wm. Watson.
Magnetic Variation
Superintendent's House
Boarding House.
Office & Store
To Harrisburg.
Tailing Reservoir.
Settling Reservoir
Concentrating Platform.
Stone Wood Yard.
Amalgamators House.
Assay Office
20 Stamp Mill.
Engine & Boiler Hse.
Shaft.
Tanks.
Foreman's House.
Blacksmith Shop.
Stone Reservoir.
Hoisting Engine.
Crushers & Rock Breaker.
Tramway
Open Excavation.
Shaft 17' deep in quartzite.
Stope on Iron Vein above 3rd level.
Shaft.
S.E. Cor. Gold Hill
Surface cut.
Ore shute
Pit 10 deep.
Shaft.
S.W. Cor. of Gold Mountain.
Trail.
S.W. Cor. of Gold Hill.
To Aztec.

Johnson Bros

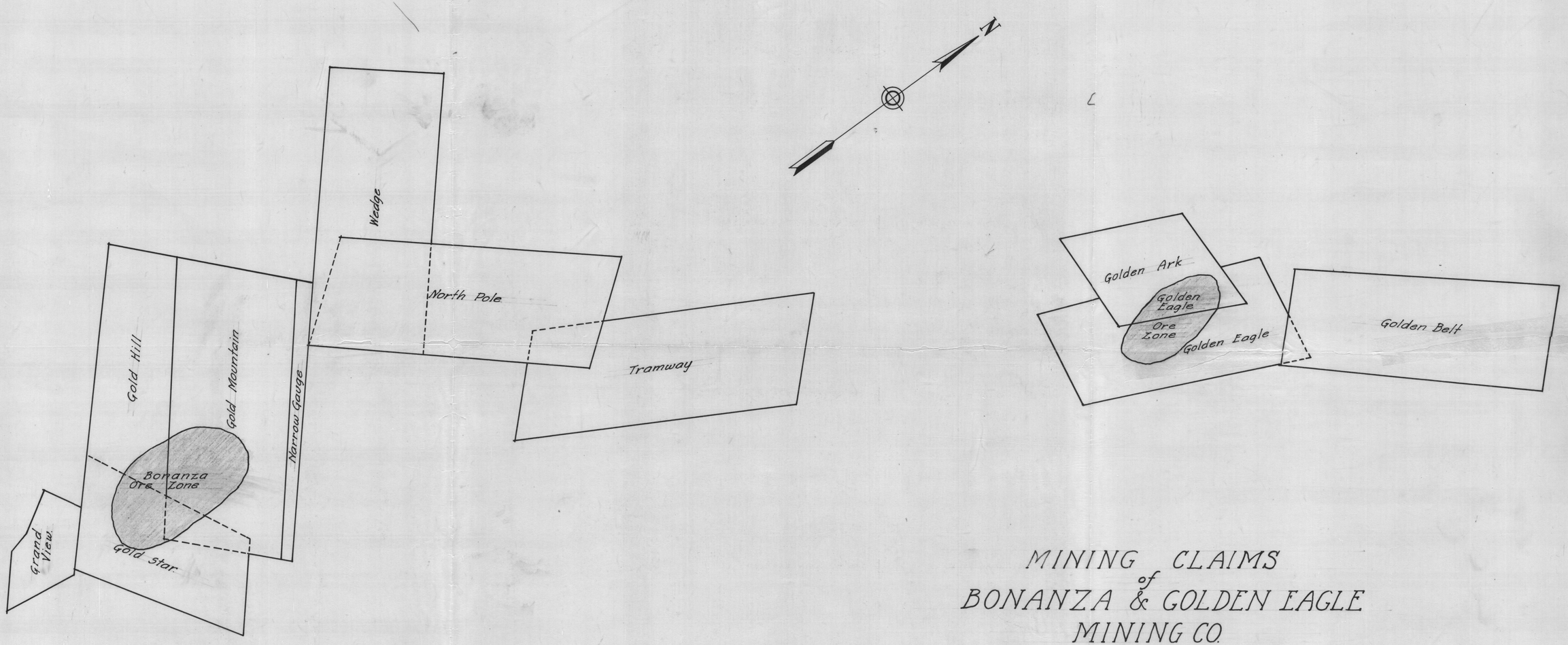

MINING CLAIMS
of
BONANZA & GOLDEN EAGLE
MINING CO.
HARQUAHALA, ARIZONA.
Ore Zones Shaded
Scale 1"=300'.

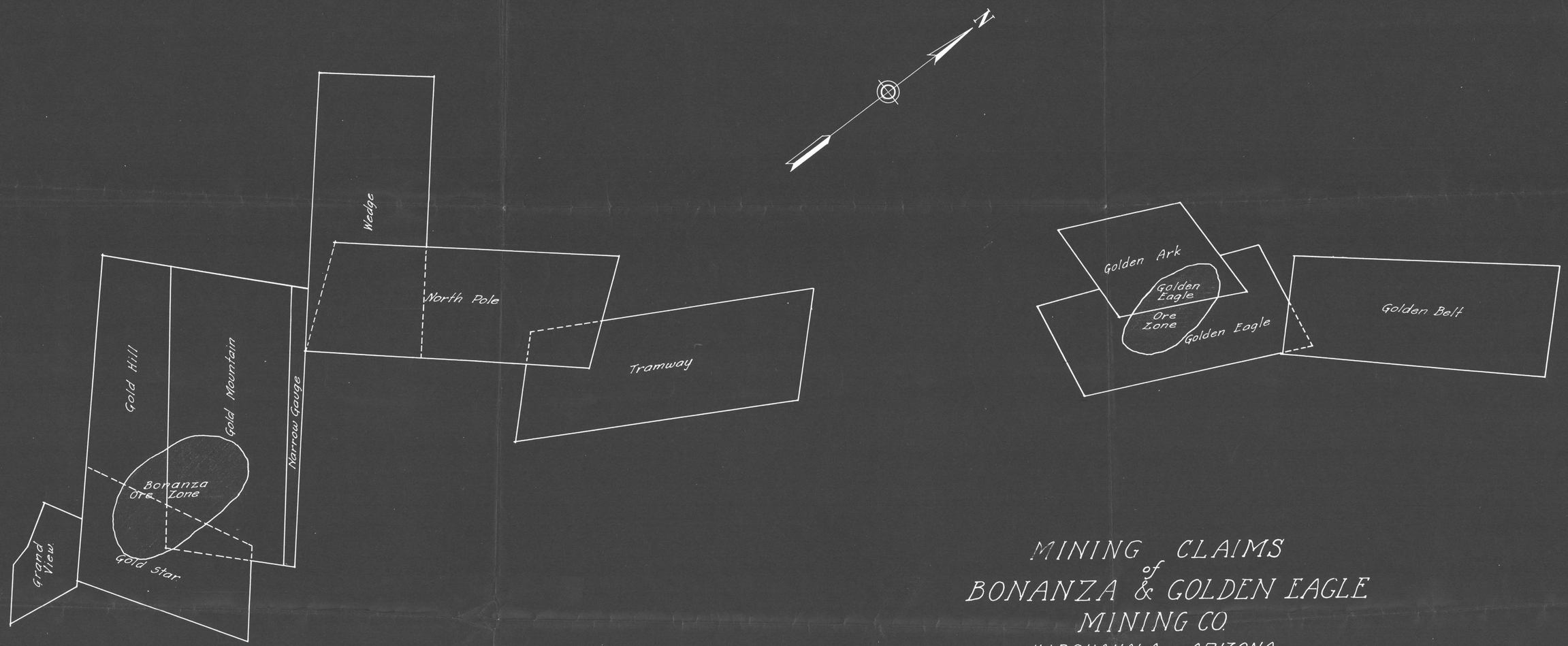

MINING CLAIMS
of
BONANZA & GOLDEN EAGLE
MINING CO.
HARQUAHALA, ARIZONA.
Ore Zones Shaded
Scale 1"=300'.

Claim map

GOLDEN EAGLE

Plan, Scale 1" = 40'

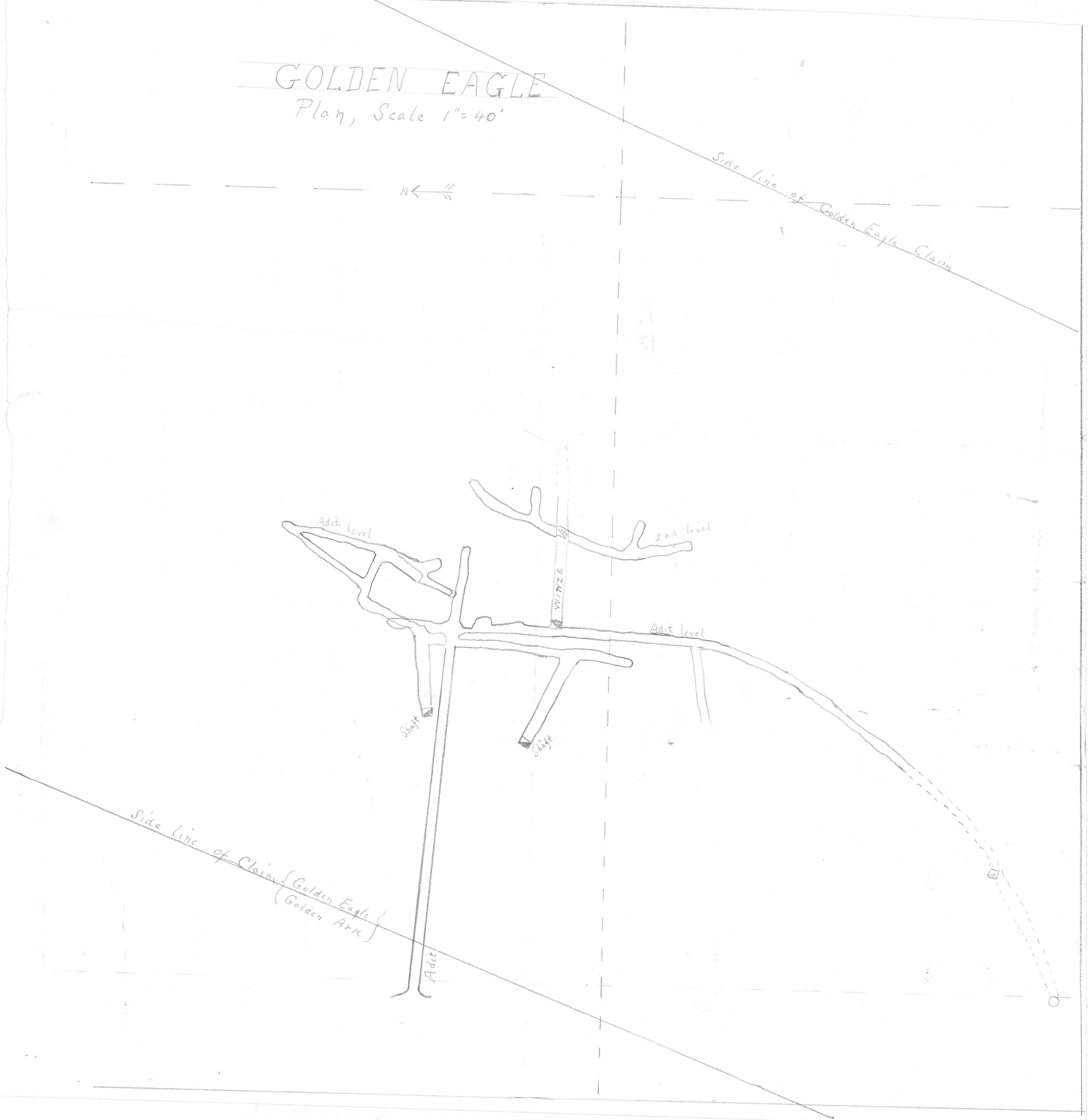

Harpur Hala

Golden Eagle, Section
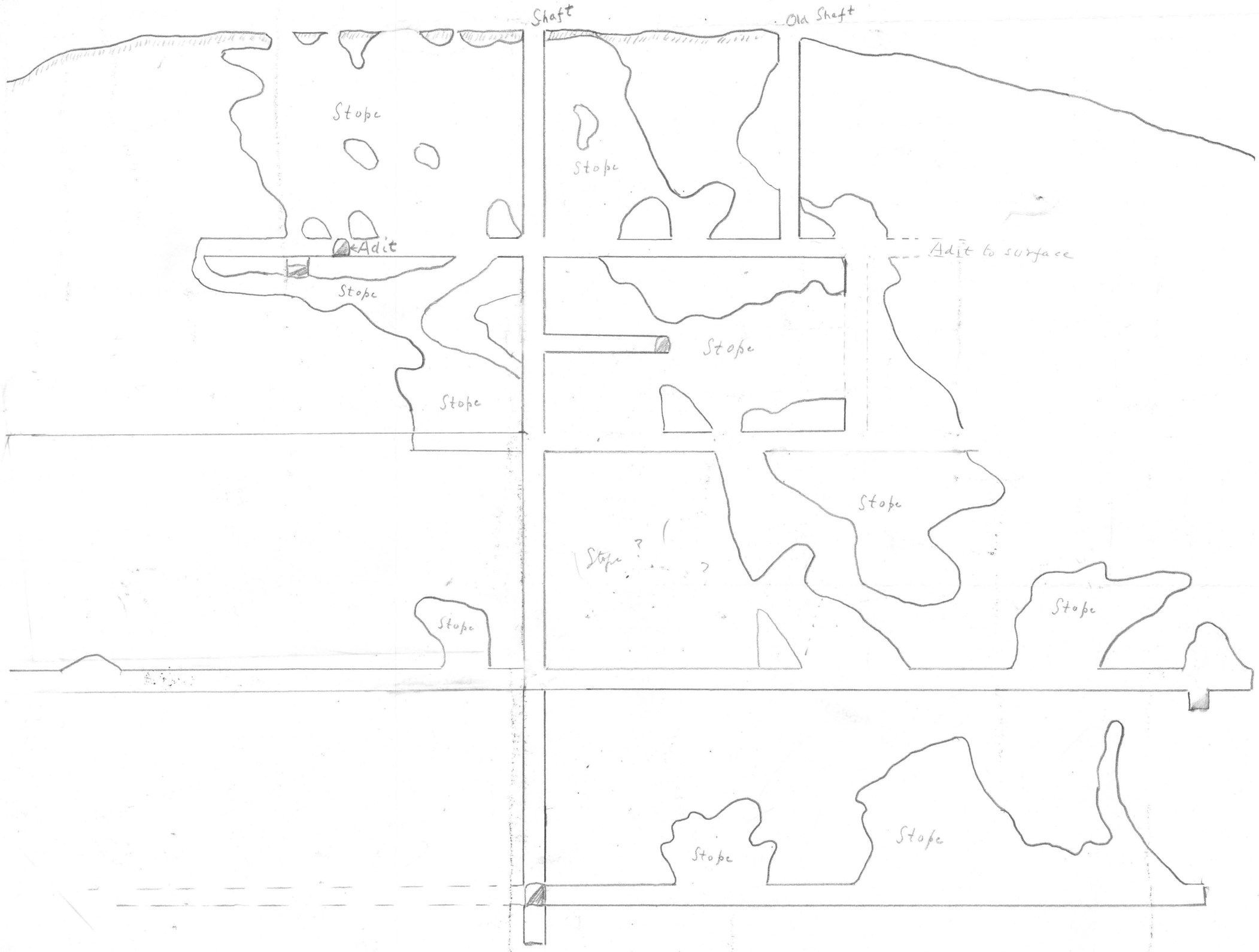
Scale 1" = 20 (not correct above adit level)