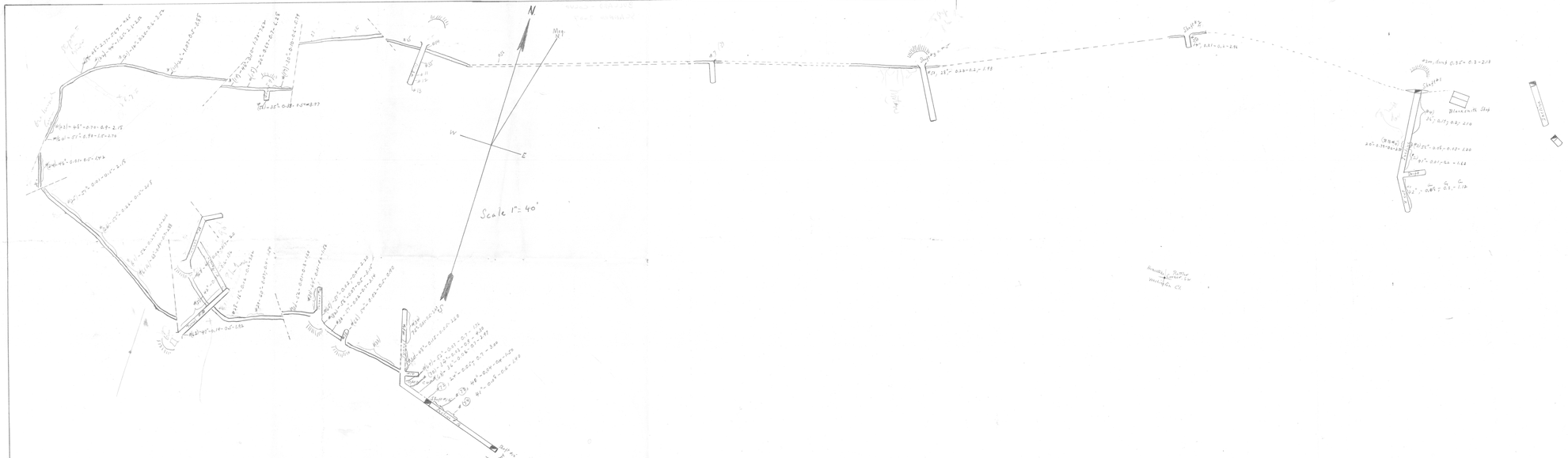
N
W
E
Scale 1" = 40'


BULLARD - COLVO
SCANNED 2007

MINING PROPERTIE
OF THE
BULLARD GOLD MIN
AGUILA, ARIZ.
OFFICE: HEARD BLDG.,
Scale 1"=300'

House
Barn
Barn

EMILY

NORTH STAR

80' Shaft

HOMESTAKE

No. 2 Shaft
90'
40' No. 4 Shaft
No. 5 Tunnel

SWEEPSTAKE

120' Shaft
45' Shaft

WASHIN

AVALANCHE

STATE

No. 1
No. 2

No. 1
No. 2
No. 3
No. 4

LAST BEAN

No. 6
No. 5
No. 7

DEMOCRAT

No. 2
No. 3

ARIZONA

No. 1
No. 2

STONEWALL WASH

CONECTION

No. 1
No. 2

NING PROPERTIES
OF THE
RD GOLD MINES INC.
AGUILA, ARIZ.
HEARD BLDG., PHOENIX
Scale 1"=300'

MINING PROPERTIES
OF THE
BULLARD GOLD MINES INC.
AGUILA, ARIZ.
OFFICE: HEARD BLDG., PHOENIX
Scale 1"=300'
N
W
E
NORTH EXTENSION
NEWBORN
REBEL
SULLA
AUGUSTUS
HOMESITE
TOWNSITE
STELLAR
EMILY
House
Barn
Barn
House
NORTH STAR
80' Shaft
80' Shaft
WASH
NAPOLEON
RATTLER
HOMESTAKE
No. 2 Shaft
90' Shaft
No. 3 Shaft
No. 5 Tunnel
No. 2 Shaft
No. 4 Shaft
AMAZON
CHANCELLOR
SOUTH WING
SWEEPSTAKE
WASHINGTON
120' Shaft
45' Shaft
PRODUCER
JAY BIRD
VENICE
AVALANCHE
Large Cut
STATE
INTERNATIONAL
50' Shaft
ARIZONA
LAST BEAN
DEMOCRAT
BUTTE
NEVADA
STONEWALL
WASH
CONECTION

N

BULLARD'S.

Home Group.

Gold- Copper Mining Claims.

Pierce Mining District,

Yavapai County, Arizona.

SCALE: 400' = 1"

INTERVENA.

NORTH STAR. PAT.

EMILY. PAT.

STELLA. PAT.

HOME STAKE. PAT.

RATTLER. PAT.

SWEEP STAKE. PAT.

WASHINGTON. PAT.

PRODUCER. PAT.

DUNREATH.

State

AVALANCH. PAT.

INTERNATIONAL. PAT.

CHANCELLOR.

STONE WALL.

LAST BEAN.

E. H. Will...

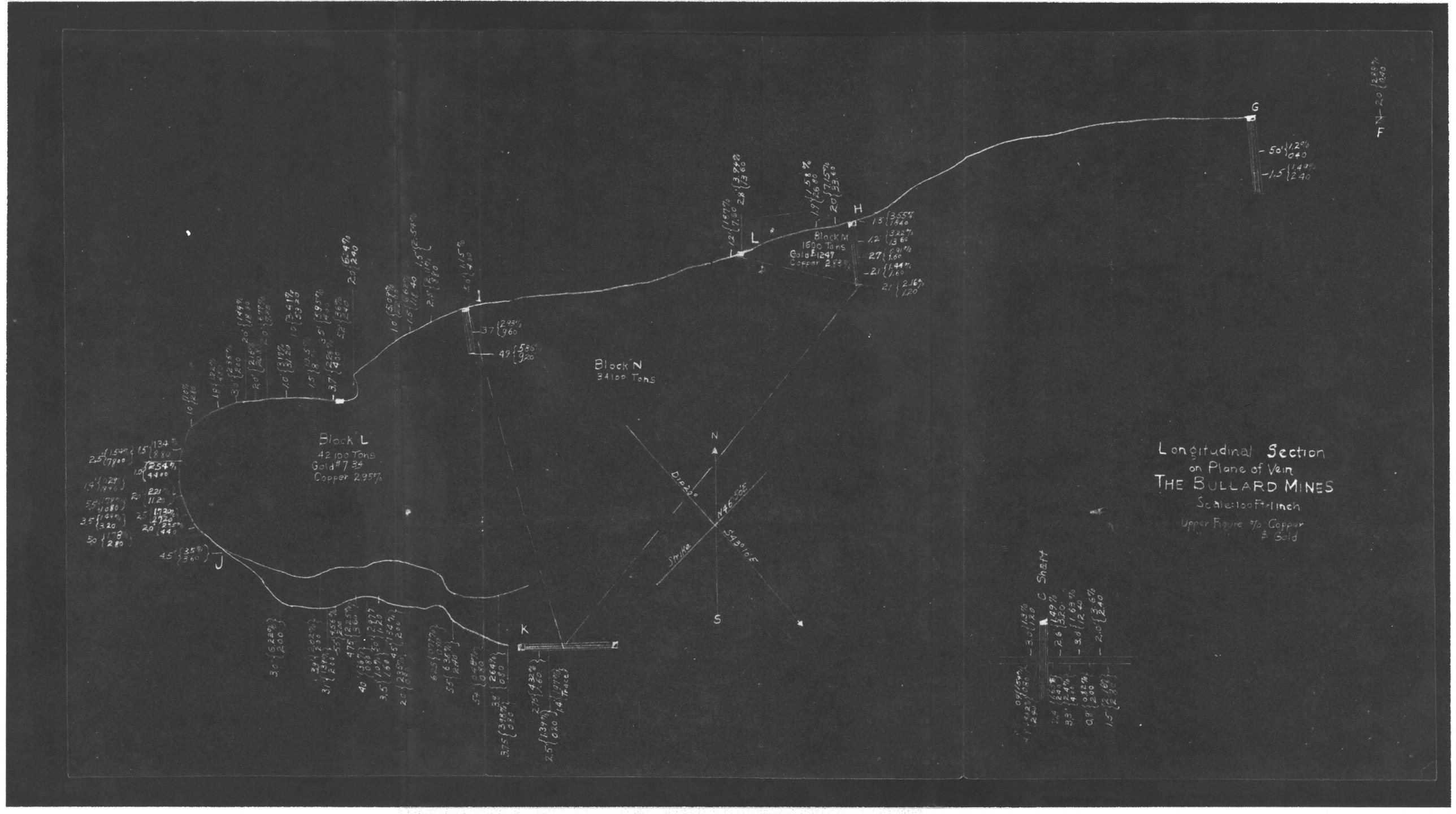

Longitudinal Section on Plane of Vein THE BULLARD MINES

Scale: 100 ft. = 1 inch

Upper Figure % Copper

Gold

Brillard

Lenfee Map

MINING PROPERTIES
OF THE
BULLARD GOLD MINES INC.
AGUILA, ARIZ.
OFFICE: HEARD BLDG., PHOENIX
Scale 1"=300'

N
W E

NORTH EXTENSION
WASH AUGUSTUS
SULLA
No.2
No.3
No.1
No.2
No.4
No.4
No.5
NEWBORN
REBEL
WASH
NAPOLEON
No.3
CHANCELLOR
No.2
SOUTH WING
No.3
AMAZON
No.4
No.2
House
Barn
Barn
House
EMILY
STELLAR
TOWNSITE
HOMESITE
NORTH STAR
80' Shaft
80' Shaft
RATTLER
HOMESTAKE
No.2 Shaft
90' Shaft
No.3 Shaft
No.2 Shaft
No.3 Shaft
No.4 Shaft
No.5 Tunnel
WASHINGTON
SWEEPSTAKE
100' Shaft
45' Shaft
PRODUCER
JAY BIRD
No.2
VENICE
INTERNATIONAL
50' Shaft
AVALANCHE
Large Cut
STATE
No.1
No.2
ARIZONA
No.1
No.1/No.2
No.1
No.2
No.3
No.4
LAST BEAN
No.6
No.5
No.7
DEMOCRAT
No.2
No.3
BUTTE
No.4
No.4
No.3
No.2
NEVADA
No.4
No.5
No.2
No.3
STONEWALL WASH
CONECTION
No.1
No.2

YOST COMPANY ENGINEERS, Heard Bldg., Phoenix, Ariz.

Bullard Group Only

Bullard Office

Canvas
Map etc
43.

ASSAY MAP OF BULLARD MINE, 1931

BY J. V. McCONNELL. Scale 1" = 40'

Section thru A-B, - S - 35° E, - 570' along dip of vein

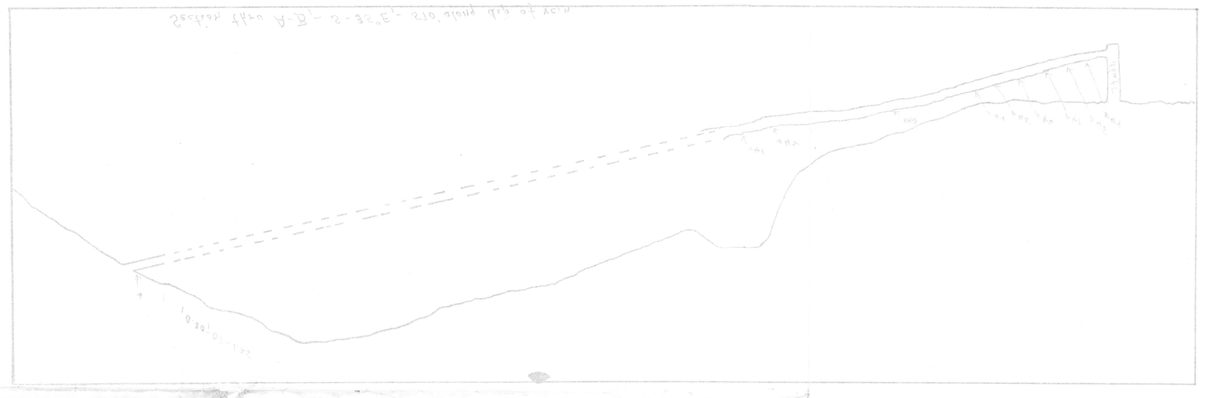

BULLARD - COLVO
SCANNED - 2007



HOME GROUP

PIERCE MINING DIST. YAVAPAI CO. ARIZONA.

ASSAY PLAN AND SECTION

SHOWING LOCATION, WIDTH AND VALUE OF SAMPLES.

SCALE: 1"=60'

50

Ex H
BULLARD - COLUD
SCANNED 2007
INVERTED 2008
C. S. & R. Inv.

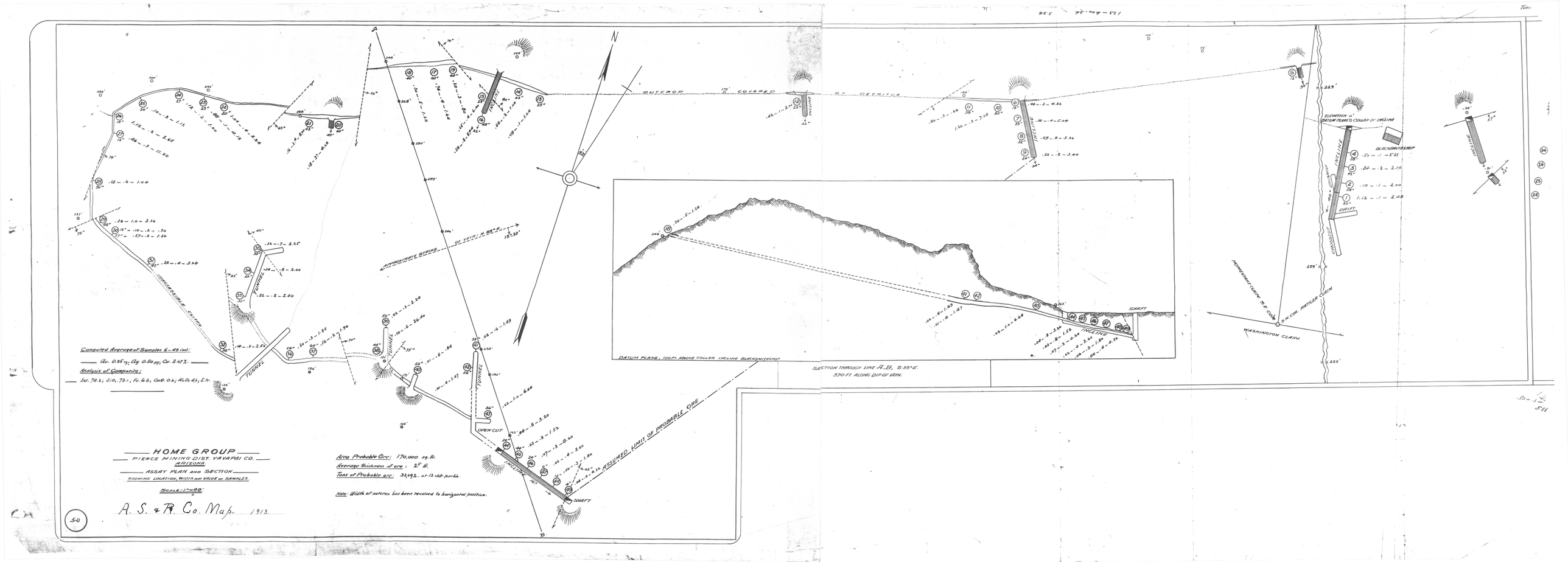

OUTCROP COVERED BY DETRITUS
APPROXIMATE STRIKE OF VEIN: N 55° E
CROSSCUT
TUNNEL
INCLINE
OPEN CUT
SHAFT
ASSUMED LIMIT OF PROBABLE ORE
DATUM PLANE, 100 FT. ABOVE COLLAR INCLINE BLACKSMITHSHOP
SECTION THROUGH LINE A-B, S.35°E.
570 FT ALONG DIP OF VEIN.
ELEVATION 0' DATUM PLANE @ COLLAR OF INCLINE
BLACKSMITHSHOP
DRIFT
HOMESTAKE CLAIM
S.W. COR. RATTLER CLAIM
WASHINGTON CLAIM
Computed Average of Samples 6-49 incl:
Au. 0.25 oz; Ag. 0.50 oz; Cu. 2.67%.
Analysis of Composite:
Ins. 78.2; SiO2 73.0; Fe. 6.8; CaO. 0.6; Al2O3 4.6; S.tr.
HOME GROUP
PIERCE MINING DIST. YAVAPAI CO.
ARIZONA.
ASSAY PLAN AND SECTION
SHOWING LOCATION, WIDTH AND VALUE OF SAMPLES.
SCALE: 1"=40'
A. S. & R. Co. Map. 1913.
Area Probable Ore: 170,000 sq. ft.
Average thickness of ore: 2.5 ft.
Tons of Probable ore: 32,692. at 13 cbf. per ton.
Note: Width of outcrop has been revolved to horizontal position.
50

BULLARD - COLUD
SCANNED 2007
(BLUE LINE VER
WAS SCANNED)