BRAGG CLAIMS
Survey # 1495 & 1496
(1900)
Walnut Grove Mining District
Yavapai County, Arizona
Scale 300' = 1"
Hillside
Massachusetts
Harrison
Black Bird
Morning Light
Blue Bird
Sentinel
Sunshine
Contact No. 2
Big White
Contact No. 1
Navy No. 1
Horn Spoon
Morning Star
Nugget
Navy No. 2
Navy No. 3
Navy No. 4
Slipper
Growler
Placerita Creek
Rich Gulch (Nugget)
Coolevacho Gulch
Pinetos Gulch (Placerita)
Nugget Gulch
Mayer Mine
Yein (?)
U.S.M.M. #2
N.

Bragg Estate Claims

Bragg Estate Claims

Bragg Estate
Claims

BRAGG CLAIMS
Survey # 1495 & 1496
(1900)
Walnut Grove Mining District
Yavapai County, Arizona
Scale 300' = 1"
N.
Hillside
Massachusetts
Contact No. 2
Harrison
Black Bird
Big White
Morning Light
Blue Bird
Contact No. 1
Sentinel
Horn Spoon
Navy No. 1
Sunshine
Morning Star
Nugget
Navy No. 2
Slipper
Navy No. 3
Navy No. 4
Growler
Placerita Creek
Pinetos Gulch
Rich Gulch (Nugget)
Coolevacho Gulch
Mayor Mine
Yein (?)
U.S.M.M. #2
S. 53° 39' W. 1822.6'
S. 38° 12' W. 2134.5'
S. 28° 12' W. 3624.8'
N 42° 50' E
S 42° 50' W
S 33° 50' W
N 33° 50' E
S 57° 50' W
N 57° 50' E
1500'
1270'
1000'
900'
600'

Bragg Estate Claims

Bragg Estate Claims

Bragg

N

Navy No. 4.

Navy No. 3

Navy No. 2

Navy No. 1.

Contact No. 1.

Contact No. 2

Shipper

Nugget

Growler.

White Spoon

Horn Spoon

Morning Star

Hillside

Massachusetts

Blue Bird

Sentinel

Sunshine

Black Bird

Morning Light

Harrison

Old Road

gg

ams

dis

amp

PLAT of NAVY GROUPE

gg Gila Conglomerate

amp Quartz Monzanite Porphry

dis Diorite & Diorite Schist

s Schist

Scale 300 ft. to 1 in.

Q1-47

Plaintiff's Exhibit

Boggs Claims

P-10

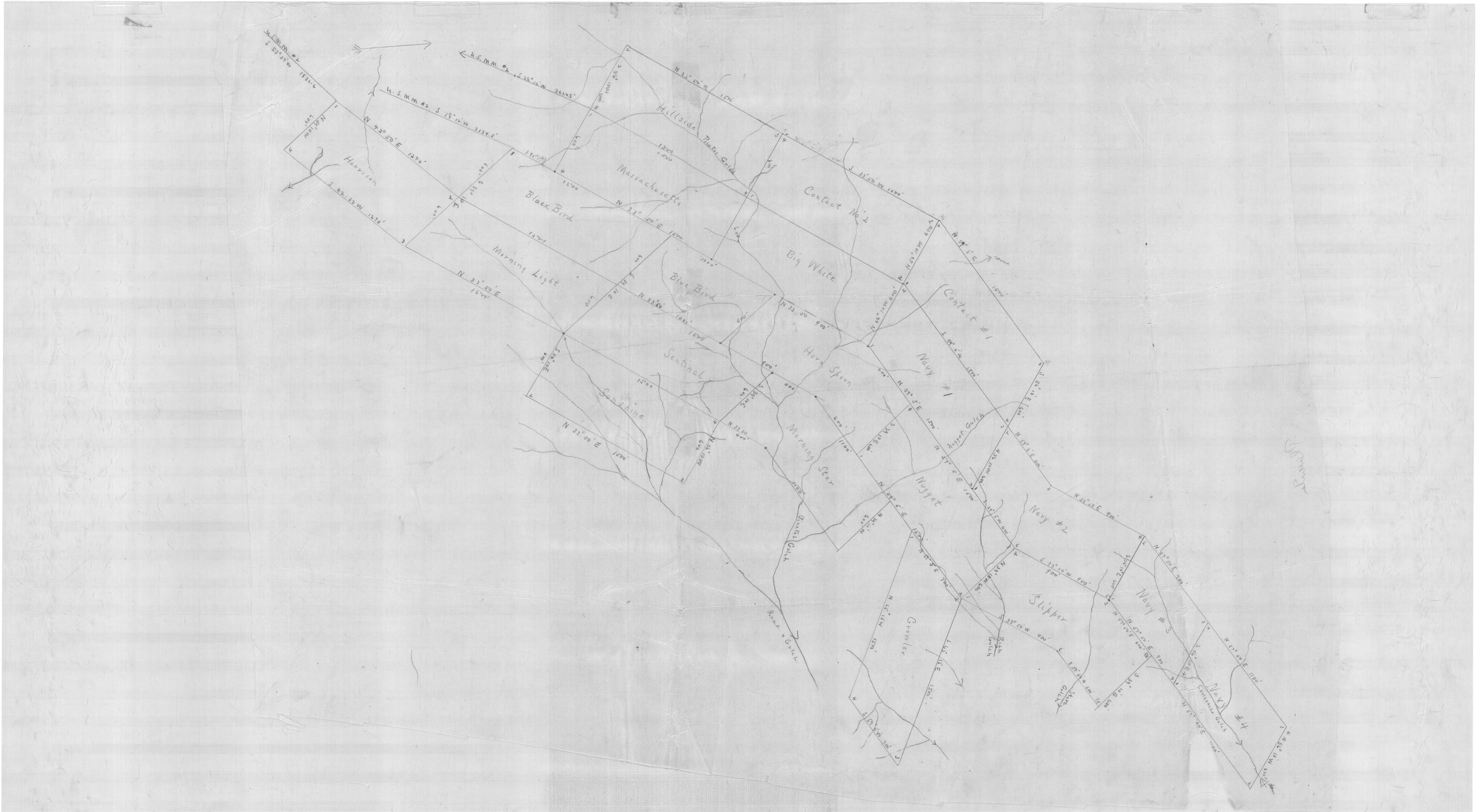
Hillside Fraction Creek
Massachusetts
Black Bird
Morning Light
Blue Bird
Sentinal
Sunshine
Harrison
Contact No. 2
Big White
Horn Spoon
Morning Star
Nugget
Contact #1
Navy #1
Navy #2
Navy #3
Navy #4
Slipper
Nugget Gulch
Contention Gulch
Ground Hog
Rocky Gulch
Rocky Gulch
N 42° 50' E 1270'
S 42° 50' W 1270'
N 33° 50' E 1470'
S 33° 50' W 1470'
N 33° 50' E 1320'
S 33° 50' W 1320'
N 33° 50' E 1100'
S 33° 50' W 1100'
N 33° 50' E 900'
S 33° 50' W 900'
N 33° 50' E 660'
S 33° 50' W 660'
N 33° 50' E 400'
S 33° 50' W 400'
N 33° 50' E 300'
S 33° 50' W 300'
N 57° E 1320'
S 57° E 1320'
N 57° E 1100'
S 57° E 1100'
N 57° E 900'
S 57° E 900'
N 57° E 660'
S 57° E 660'
N 57° E 400'
S 57° E 400'
N 57° E 300'
S 57° E 300'
N 33° 50' E 1320'
S 33° 50' W 1320'
N 33° 50' E 1100'
S 33° 50' W 1100'
N 33° 50' E 900'
S 33° 50' W 900'
N 33° 50' E 660'
S 33° 50' W 660'
N 33° 50' E 400'
S 33° 50' W 400'
N 33° 50' E 300'
S 33° 50' W 300'
N 57° E 1320'
S 57° E 1320'
N 57° E 1100'
S 57° E 1100'
N 57° E 900'
S 57° E 900'
N 57° E 660'
S 57° E 660'
N 57° E 400'
S 57° E 400'
N 57° E 300'
S 57° E 300'
N 33° 50' E 1320'
S 33° 50' W 1320'
N 33° 50' E 1100'
S 33° 50' W 1100'
N 33° 50' E 900'
S 33° 50' W 900'
N 33° 50' E 660'
S 33° 50' W 660'
N 33° 50' E 400'
S 33° 50' W 400'
N 33° 50' E 300'
S 33° 50' W 300'
N 57° E 1320'
S 57° E 1320'
N 57° E 1100'
S 57° E 1100'
N 57° E 900'
S 57° E 900'
N 57° E 660'
S 57° E 660'
N 57° E 400'
S 57° E 400'
N 57° E 300'
S 57° E 300'
N 33° 50' E 1320'
S 33° 50' W 1320'
N 33° 50' E 1100'
S 33° 50' W 1100'
N 33° 50' E 900'
S 33° 50' W 900'
N 33° 50' E 660'
S 33° 50' W 660'
N 33° 50' E 400'
S 33° 50' W 400'
N 33° 50' E 300'
S 33° 50' W 300'
N 57° E 1320'
S 57° E 1320'
N 57° E 1100'
S 57° E 1100'
N 57° E 900'
S 57° E 900'
N 57° E 660'
S 57° E 660'
N 57° E 400'
S 57° E 400'
N 57° E 300'
S 57° E 300'
N 33° 50' E 1320'
S 33° 50' W 1320'
N 33° 50' E 1100'
S 33° 50' W 1100'
N 33° 50' E 900'
S 33° 50' W 900'
N 33° 50' E 660'
S 33° 50' W 660'
N 33° 50' E 400'
S 33° 50' W 400'
N 33° 50' E 300'
S 33° 50' W 300'
N 57° E 1320'
S 57° E 1320'
N 57° E 1100'
S 57° E 1100'
N 57° E 900'
S 57° E 900'
N 57° E 660'
S 57° E 660'
N 57° E 400'
S 57° E 400'
N 57° E 300'
S 57° E 300'



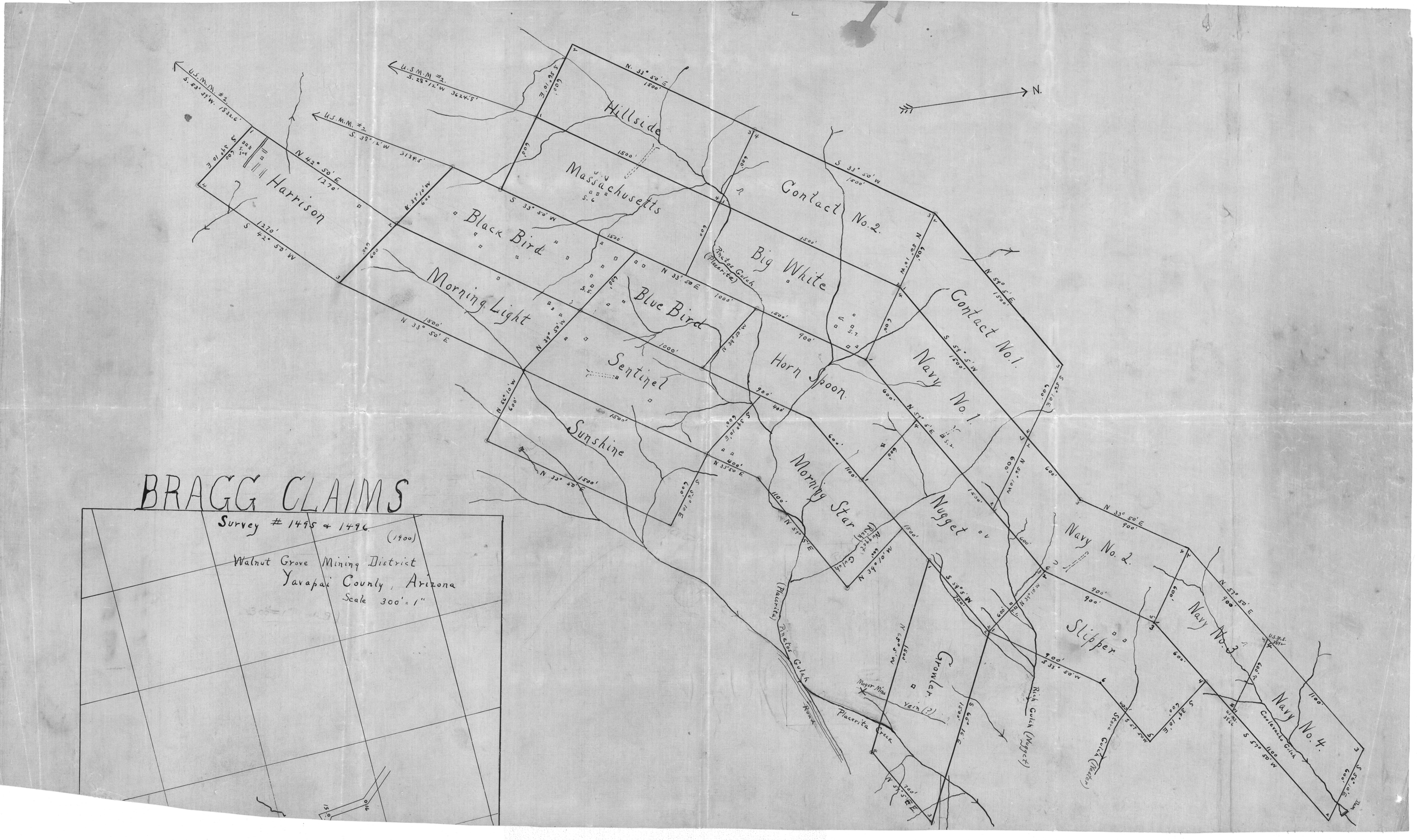
BRAGG CLAIMS
Survey # 1495 & 1496
(1900)
Walnut Grove Mining District
Yavapai County, Arizona
Scale 300' = 1"
N.
Hillside
Massachusetts
Contact No. 2.
Harrison
Black Bird
Big White
Morning Light
Blue Bird
Contact No. 1.
Sentinel
Horn Spoon
Navy No. 1.
Sunshine
Morning Star
Nugget
Navy No. 2.
Slipper
Navy No. 3.
Growler
Navy No. 4.
Pinetos Gulch (Placerita)
Placerita Creek
Rich Gulch (Nugget)
Coolevacho Gulch
Moyer Mine
Vein (?)
U.S.M.M. #2
S. 53° 39' W. 1532.6'
S. 38° 12' W 3134.5'
S. 28° 12' W 3624.5'
N 42° 50' E
S 42° 50' W
N 33° 50' E
S 33° 50' W
N 59° 5' E
S 59° 5' W
N 57° 50' E
S 57° 50' W
S 56° 10' E
N 56° 10' W
S 39° 10' E
N 39° 10' W
S 65° 15' E
N 65° 5' W
1270'
1500'
1000'
900'
600'
400'
700'

BRAGG CLAIMS

Survey # 1422 & 1423 (1906)

Mahan Grove Mining District

Lovelock County, Nevada

Scale 300 = 1"