CONTACT INFORMATION
Mining Records Curator
Arizona Geological Survey
416 W. Congress St., Suite 100
Tucson, Arizona 85701
520-770-3500
http://www.azgs.az.gov
inquiries@azgs.az.gov

The following file is part of the

Reconstruction Finance Corporation Arizona Records

ACCESS STATEMENT

These digitized collections are accessible for purposes of education and research. We have indicated what we know about copyright and rights of privacy, publicity, or trademark. Due to the nature of archival collections, we are not always able to identify this information. We are eager to hear from any rights owners, so that we may obtain accurate information. Upon request, we will remove material from public view while we address a rights issue.

CONSTRAINTS STATEMENT

The Arizona Geological Survey does not claim to control all rights for all materials in its collection. These rights include, but are not limited to: copyright, privacy rights, and cultural protection rights. The User hereby assumes all responsibility for obtaining any rights to use the material in excess of "fair use."

The Survey makes no intellectual property claims to the products created by individual authors in the manuscript collections, except when the author deeded those rights to the Survey or when those authors were employed by the State of Arizona and created intellectual products as a function of their official duties. The Survey does maintain property rights to the physical and digital representations of the works.

QUALITY STATEMENT

The Arizona Geological Survey is not responsible for the accuracy of the records, information, or opinions that may be contained in the files. The Survey collects, catalogs, and archives data on mineral properties regardless of its views of the veracity or accuracy of those data.

LOCATION _____ MINE _____ LEVEL _____
SURVEY _____ POSITION _____
GEOLOGY BY _____ SCALE _____ DATE _____

Harris Mine

Paradise, Arizona

Section along Plane of Vein

Scale 1" = 20' Nov 24, 1942

Docket No. B-ND _____ ?

Examined under Docket No B-ND 4487
Charles A. Rasor

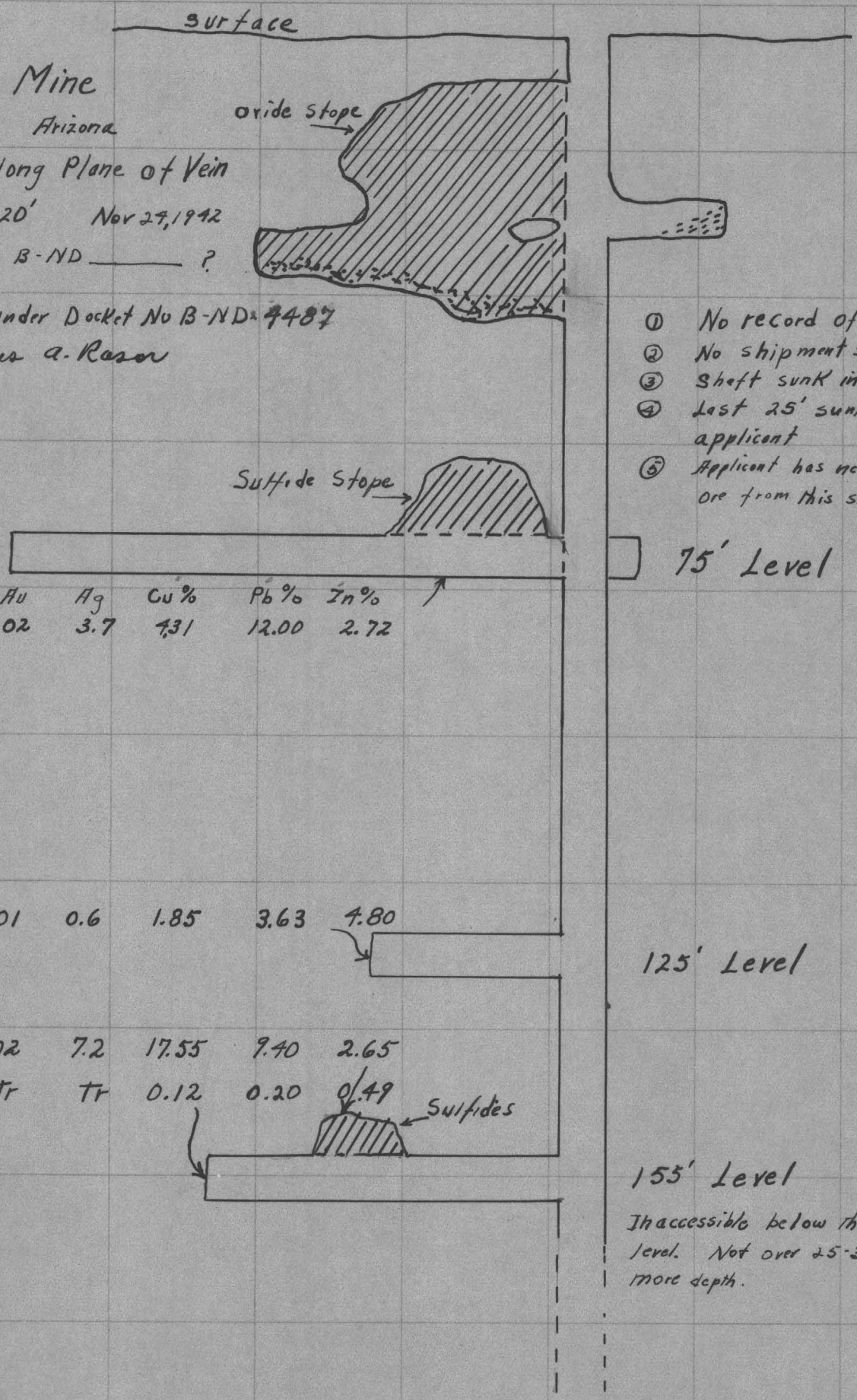

		Au	Ag	Cu %	Pb %	Zn %
No 1	8"	.02	3.7	4.31	12.00	2.72
No 2	52"	.01	0.6	1.85	3.63	4.80
No 4	18"	.02	7.2	17.55	9.40	2.65
No 3	24"	Tr	Tr	0.12	0.20	0.49

① No record of Shipments
② No shipment since 1922
③ Shaft sunk in 1905
④ Last 25' sunk by applicant
⑤ Applicant has never shipped ore from this shaft.

Inaccessible below this level. Not over 25-30' more depth.

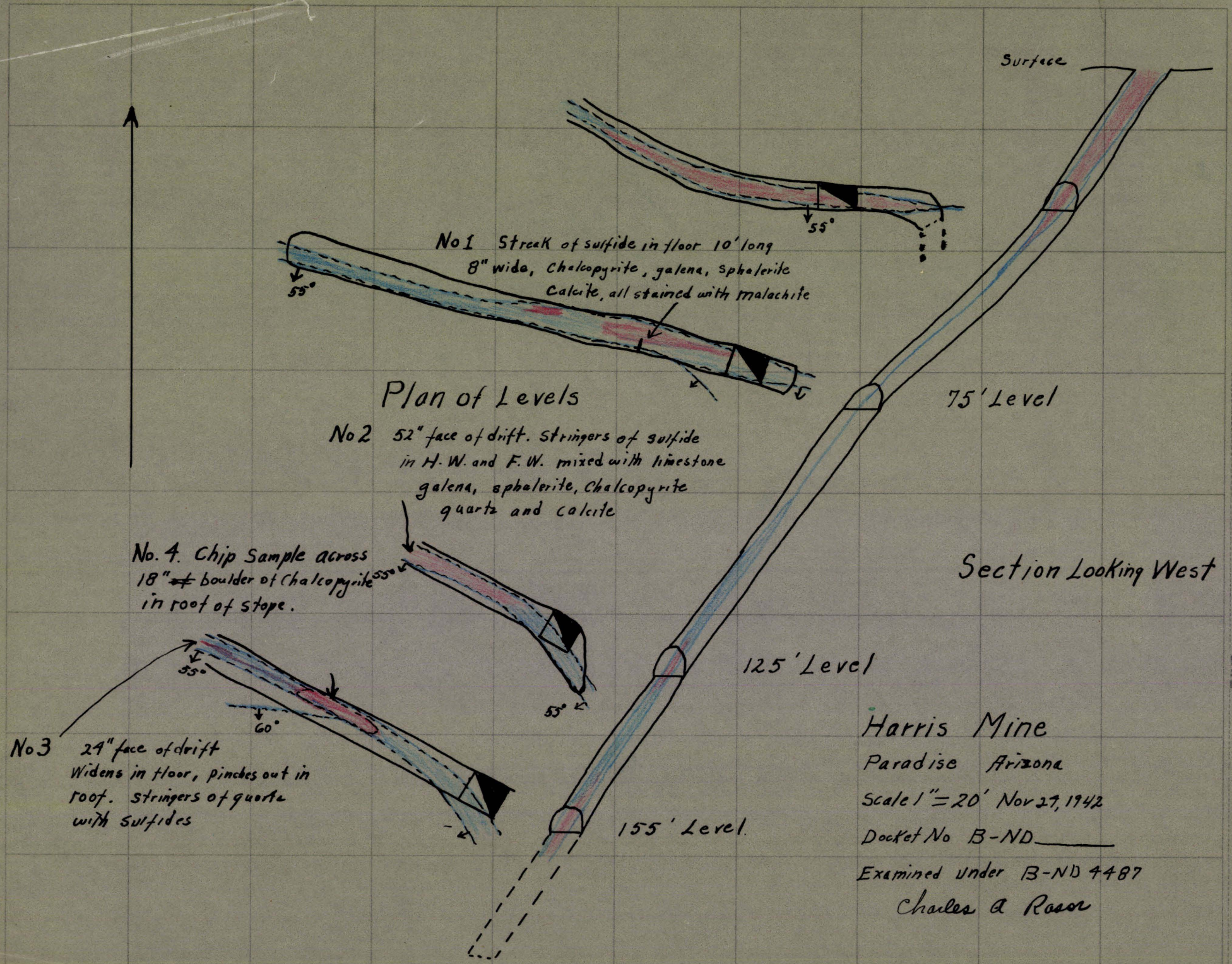
Surface
55°
No 1 Streak of sulfide in floor 10' long
8" wide, Chalcopyrite, galena, sphalerite
Calcite, all stained with malachite
55°
Plan of Levels
No 2 52" face of drift. Stringers of sulfide
in H.W. and F.W. mixed with limestone
galena, sphalerite, Chalcopyrite
quartz and calcite
No. 4. Chip Sample across
18" ~~of~~ boulder of Chalcopyrite
in roof of stope.
55°
55°
55°
60°
No 3 24" face of drift
Widens in floor, pinches out in
roof. stringers of quartz
with sulfides
75' Level
Section Looking West
125' Level
155' Level
Harris Mine
Paradise Arizona
Scale 1" = 20' Nov 27, 1942
Docket No B-ND
Examined under B-ND 4487
Charles A Rasor
Location
Survey
Geology By
Mine
Scale
Level
Position
Date

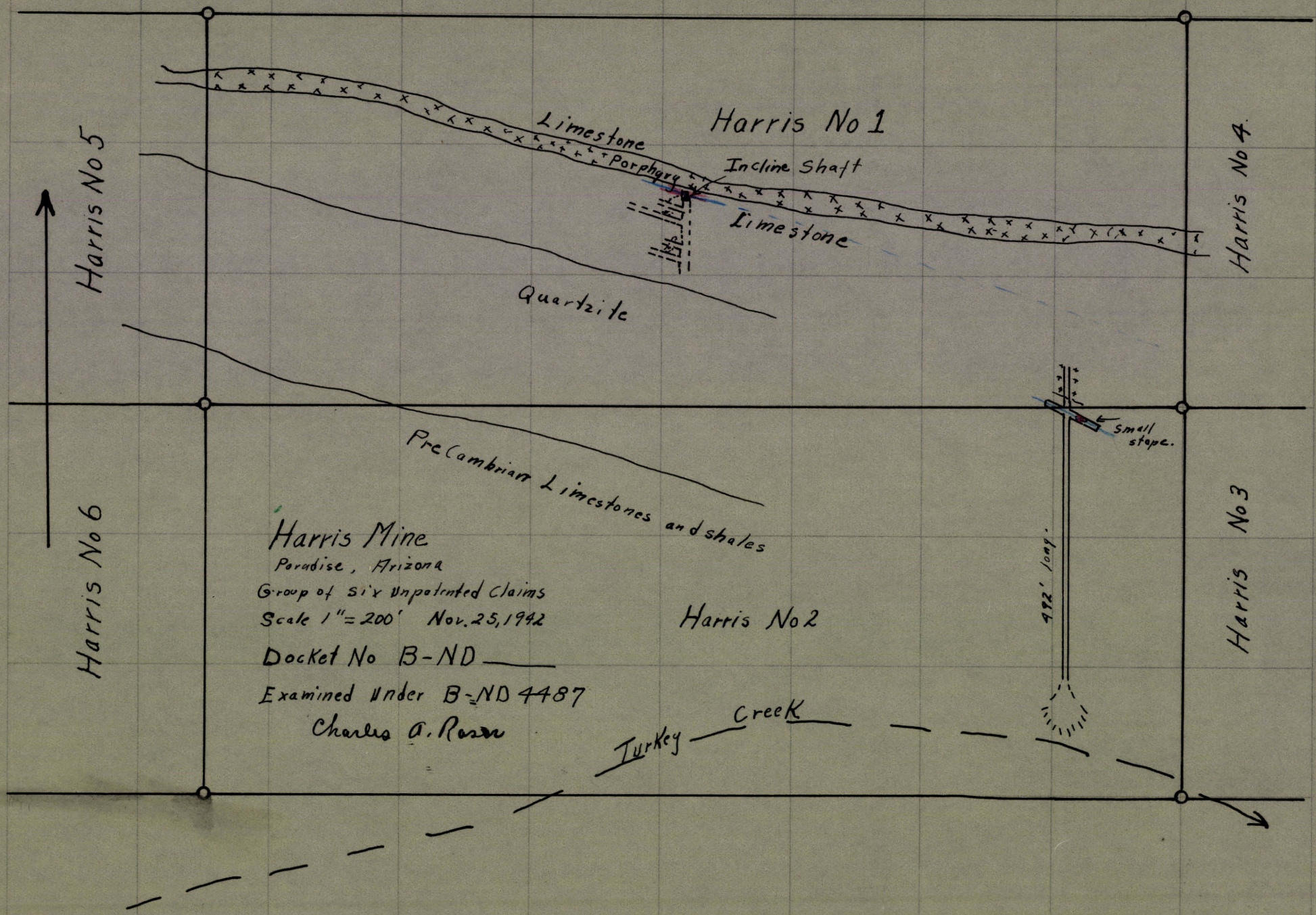

LOCATION
SURVEY
GEOLOGY BY

MINE
SCALE

LEVEL
POSITION
DATE