CONTACT INFORMATION
Mining Records Curator
Arizona Geological Survey
416 W. Congress St., Suite 100
Tucson, Arizona 85701
520-770-3500
http://www.azgs.az.gov
inquiries@azgs.az.gov

The following file is part of the

Reconstruction Finance Corporation Arizona Records

ACCESS STATEMENT

These digitized collections are accessible for purposes of education and research. We have indicated what we know about copyright and rights of privacy, publicity, or trademark. Due to the nature of archival collections, we are not always able to identify this information. We are eager to hear from any rights owners, so that we may obtain accurate information. Upon request, we will remove material from public view while we address a rights issue.

CONSTRAINTS STATEMENT

The Arizona Geological Survey does not claim to control all rights for all materials in its collection. These rights include, but are not limited to: copyright, privacy rights, and cultural protection rights. The User hereby assumes all responsibility for obtaining any rights to use the material in excess of "fair use."

The Survey makes no intellectual property claims to the products created by individual authors in the manuscript collections, except when the author deeded those rights to the Survey or when those authors were employed by the State of Arizona and created intellectual products as a function of their official duties. The Survey does maintain property rights to the physical and digital representations of the works.

QUALITY STATEMENT

The Arizona Geological Survey is not responsible for the accuracy of the records, information, or opinions that may be contained in the files. The Survey collects, catalogs, and archives data on mineral properties regardless of its views of the veracity or accuracy of those data.

Anglin etc Dec 2

Xcut N48W 68

face ✓ ✓ 78

Xcut

S42W 30'

face



$\cancel{\phi}_1$ S16E

℄ Shaft S16E 10

$\cancel{\phi}_2$ ✓ 21

face S68E 21

S7°W 17'

$\cancel{\phi}_3$

Ø6 S62°W 19.5'

Ø7 S41°W 32.5

Ø8 S54½W 525

~~525~~

face

West hill slope 2 ft
about 500 mt.
above mine

Oral Agreement of Partnership

Young 50%

Anglin & Gas. 50%

Young to put up money

Anglin to direct other part to work.

Lumber from Mill 20 min above

Payson $20/m + 8 ⁰⁰ to

deliver.

1942

240 Ft. Line

Sample #1 39" face Schistosity runs with drift dips 80-90° NW

Schist is platy sericitic

~~Vy~~ crumbly in places

Many Qtz seams up to 2" wide at varying but general dip w/enclosing rock

Some iron, little chalco and tenantite. Face is poor

Sample #2 5' back from No 1 46" in back

Mixed qtz in center ft & stringers in balance

Fair amt pyrite & Chalco and ~~little~~ Tennantite

#3 Similar to No 2 46" not incl 1' of HW top of drift Most of Qtz is in FW part little elsewhere

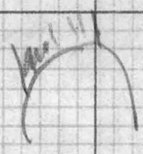

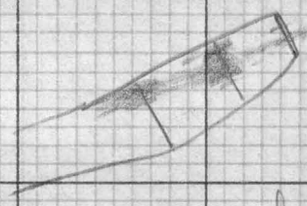

Back from 3 back shows nothing but thin stringers in sectile sediment

#4 At Sta 8 68" Qtz Stringers. Little chalco & pyrite & Ten Poor. Sample is full back of drift

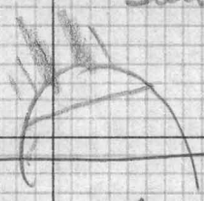

5 10' back from #4 38" Vy Few stringers qtz Mr Pnt

Mineralization

Across back of drift Vy Poor

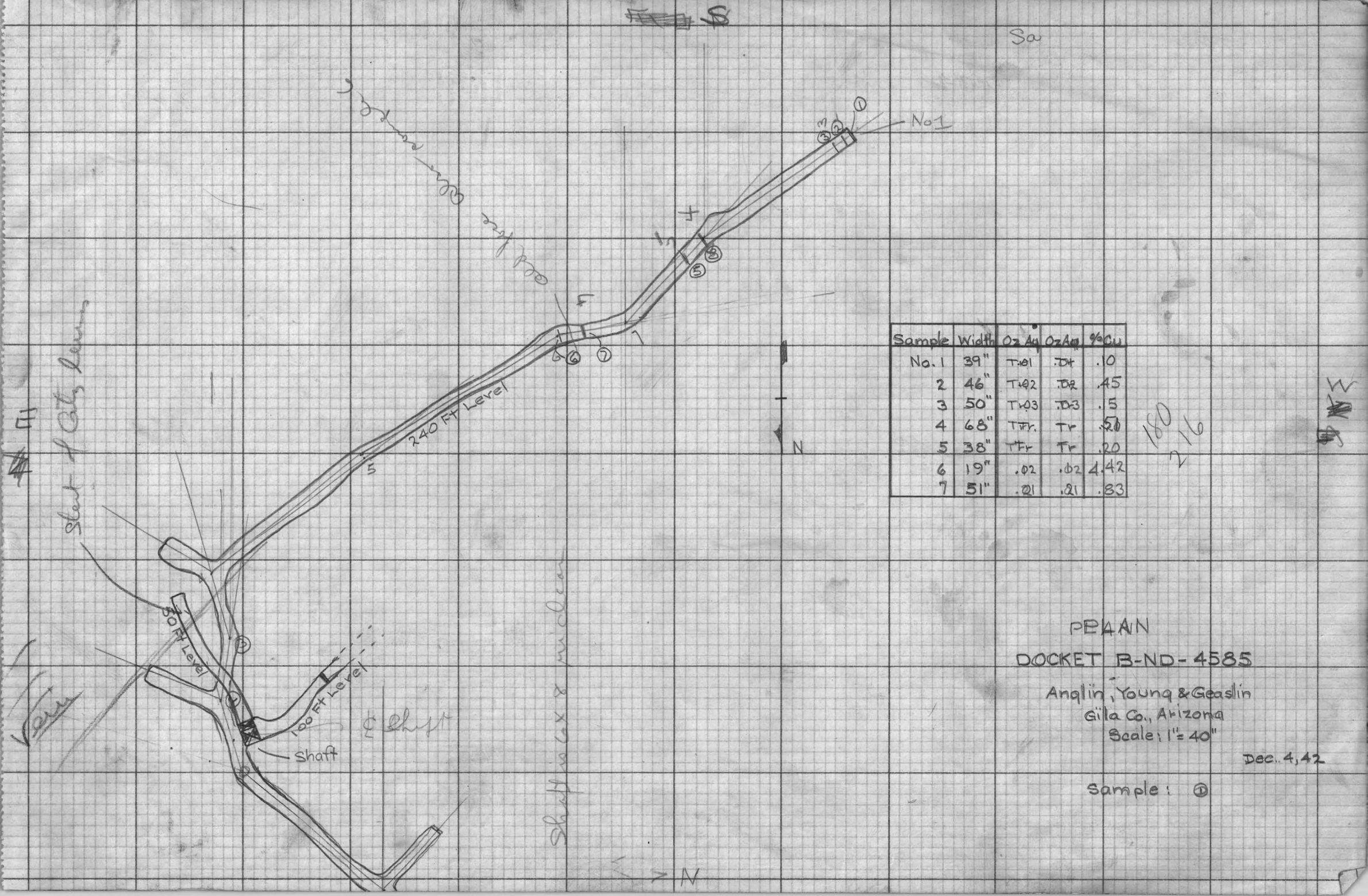

Sample	Width	Oz Au	Oz Ag	% Cu
No. 1	39"	T.01	.04	.10
2	46"	T.02	.02	.45
3	50"	T.03	.03	.5
4	68"	T.Tr.	Tr	.20
5	38"	T.Tr	Tr	.20
6	19"	.02	.02	4.42
7	51"	.01	.01	.83

180
216

PEAAN

DOCKET B-ND-4585

Anglin, Young & Geaslin
Gila Co., Arizona
Scale: 1" = 40"

Dec. 4, 42

Sample: ①

200 Drift	@ 15	3000	
100 Xcut	@ 15	1500	
100 Ft. Prosp. Rise @ 15		1500	
			$6000
Air Comp.		1200	
800 Ft. 6" Fan Pipe @ 25		200	
250 Ft. 1½" Pipe @ 20		50.00	
~~300 Ft. 1½~~			1450.00
Chge House		300	
Misc. Unforseen auto expl'te		1250	153750
			10,000.00

6000
1462
7462
300
7762
1238

6000
1450
7450
300
7750

800 Ft tunnel

Tram line is approx 400 ft.
16½°
500 lb bucket
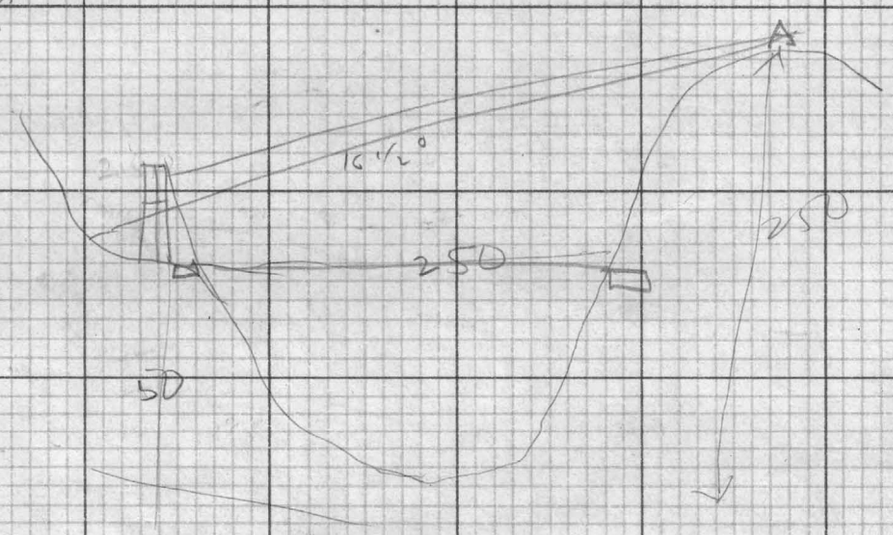
Passenger Tram