



CONTACT INFORMATION

Mining Records Curator
Arizona Geological Survey
1520 West Adams St.
Phoenix, AZ 85007
602-771-1601
<http://www.azgs.az.gov>
inquiries@azgs.az.gov

The following file is part of the

Arizona Department of Mines and Mineral Resources Mining Collection

ACCESS STATEMENT

These digitized collections are accessible for purposes of education and research. We have indicated what we know about copyright and rights of privacy, publicity, or trademark. Due to the nature of archival collections, we are not always able to identify this information. We are eager to hear from any rights owners, so that we may obtain accurate information. Upon request, we will remove material from public view while we address a rights issue.

CONSTRAINTS STATEMENT

The Arizona Geological Survey does not claim to control all rights for all materials in its collection. These rights include, but are not limited to: copyright, privacy rights, and cultural protection rights. The User hereby assumes all responsibility for obtaining any rights to use the material in excess of "fair use."

The Survey makes no intellectual property claims to the products created by individual authors in the manuscript collections, except when the author deeded those rights to the Survey or when those authors were employed by the State of Arizona and created intellectual products as a function of their official duties. The Survey does maintain property rights to the physical and digital representations of the works.

QUALITY STATEMENT

The Arizona Geological Survey is not responsible for the accuracy of the records, information, or opinions that may be contained in the files. The Survey collects, catalogs, and archives data on mineral properties regardless of its views of the veracity or accuracy of those data.

ARIZONA DEPARTMENT OF MINES AND MINERAL RESOURCES AZMILS DATA

PRIMARY NAME: VICTORIA QUICKSILVER

ALTERNATE NAMES:
JONES-HUSTED PROSPECT

MARICOPA COUNTY MILS NUMBER: 445

LOCATION: TOWNSHIP 3 N RANGE 3 E SECTION 26 QUARTER SW
LATITUDE: N 33DEG 34MIN 23SEC LONGITUDE: W 112DEG 01MIN 15SEC
TOPO MAP NAME: SUNNYSLOPE - 7.5 MIN

CURRENT STATUS: DEVEL DEPOSIT

COMMODITY:
MERCURY
GOLD LODE
SILVER
COPPER

BIBLIOGRAPHY:
USGS SUNNYSLOPE QUAD
ADMMR VICTORIA QUICKSILVER FILE
USGS BULL. 690-D, P.106
STONE, L.M., 1990 - GEOLOGY FILE

DR. N. H. MORRISON, PHOENIX
VICE-CHAIRMAN

SHELTON G. DOWELL, DOUGLAS
J. HUBERT SMITH, KINGMAN
LLOYD C. EDMONSON, GLOBE

STATE OF ARIZONA
CAPITOL BUILDING
PHOENIX, ARIZONA



W. J. GRAHAM, PHOENIX
ASSISTANT TO THE DIRECTOR
AND SECRETARY TO THE
BOARD OF GOVERNORS

FIELD OFFICES AT
GLOBE - KINGMAN
PRESCOTT - TUCSON

June 26, 1940.

REPLY TO

Mrs. Nellie De Vere,
~~_____~~,
~~_____~~, Arizona.

*611 E. Roosevelt
Phoenix, Arizona*

Dear Mrs. De Vere:

I am enclosing herewith a copy of Mine Owners Report which you have filed with the Department of Mineral Resources covering your property.

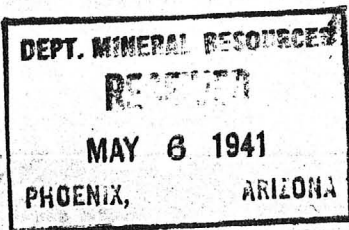
If you have any additional information on this property, I should suggest that you forward it for filing with this report.

Assuring you of my desire to be helpful, and with best wishes, I am

Yours very truly,

J. S. Coupal

J. S. Coupal
Director



Dear Sir:-

JSC-amh

Please forward a new Owners Mine Report at once so that I may bring the file up to date as we have done considerable more development since June 1940. Mrs. Nellie De Vere 611 E. Roosevelt

BOARD OF GOVERNORS
CHARLES F. WAGNER, PHOENIX
CHAIRMAN
DR. N. W. ARNOLD, PHOENIX
VICE CHAIRMAN
SHELTON G. BOWELL, DOUGLAS
J. HUBERT SMITH, KINGMAN
LLOYD C. SIMPSON, GLOBE

DEPARTMENT OF MINERAL RESOURCES
STATE OF ARIZONA
CAPITOL BUILDING
PHOENIX, ARIZONA

J. S. COUPAL, PHOENIX
DIRECTOR
W. J. GRAMM, PHOENIX
ASSISTANT TO THE DIRECTOR
AND SECRETARY TO THE
BOARD OF GOVERNORS
FIELD OFFICES AT
GLOBE - KINGMAN
PRESCOTT - TUCSON



MAY 26, 1941

5 MAY 1941

Reply to

Mrs. Nellie DeVere,
611 East Roosevelt,
Phoenix, Arizona.

My dear Mrs. DeVere:

Complying with request contained in your letter of recent date, I am enclosing herewith a blank mine owners report.

I shall be glad to have a new report on your property so that complete information may be in our files.

With best wishes, I am

Yours very truly,

J. S. Coupal
Director

JSC-jrf

Handwritten notes:
Have in...
mine report at once...
bring the file up to date...
state considerable mine development...
since June 1940
W. E. Barrett

Victor

7 August 1941

Mrs. Nellie DeVere,
611 East Roosevelt,
Phoenix, Arizona.

My dear Mrs. DeVere:

I am enclosing herewith for your records three copies of mine owners report which you have filed with the Department of Mineral Resources covering your cinnabar property.

I shall be glad to submit a copy of this report to anyone making inquiry for a property such as yours.

Yours very truly,

Charles F. Willis.
Chairman, Board of Governors

Dear Sir:-

When you type off this report may I have two carbon copies mailed to me for my own use.

Thank you.


STATE OF ARIZONA
MINE OWNER'S REPORT

Date 5/29/40.

- Unpatented Claims*
- Mine *Crown Prince, Victoria & Duchess*
 - Location *13 miles northeast of Phoenix Straight out North 7th St to Northern Ave. then east to quick silver mine on corner of 16th St and Northern Ave. Go part mine 1/4 mile East. Claims on south side of road.*
 - Mining District & County *Winifred District Maricopa County*
 - Former name *Little Scout 1, 2, 3.*
 - Owner *Mrs Nellie Devere*
 - Operator *Mrs. Nellie Devere*
 - President, Owing Co. *None*
 - President, Operating Co. *None*
 - Gen. Mgr. *None*
 - Mine Supt. *None*
 - Mill Supt. *None*
 - Men Employed *None*
 - Operations: Present
 - Principal Minerals *Cinnabar Gold Silver Copper*
 - Production Rate *None*
 - Mill: Type & Cap. *None*
 - Power: Amt. & Type *Electricity on property.*

19. Operations: Planned *Open cut for assessment just completed which holds claims to July 1st, 1941. Planning to sink shaft through Shist.*

20. Number Claims, Title, etc. *Three claims unpatented known as the Crown Prince, Victoria & Duchess.*



24. Ore: Positive & Probable, Ore Dumps, Tailings

no shipments.

No ore blocked out and

24A. Dimensions and Value of Ore body

Mercury a thin shist compressed between two large bodies of Shist assaying 2:16 to Mercury. About 1/4 inch thick. Open cut assay about \$14.00 per ton gold silver + copper in vein about 4 ft wide.

25. Mine, Mill Equipment & Flow-Sheet

None

26. Road Conditions, Route

Paved and gravelled road.

27. Water Supply

none

Water available at 120 ft.

28. Brief History

No ore ever shipped

Filed on by us in 1938.

Owners before not known.

29. Special Problems, Reports Filed

30. Remarks

No money to operate.

31. If property for sale: Price, terms and address to negotiate.

\$7,500 Cash 622 E Tyler St
Tempe

Bonded Lease \$500.00 cash payment + 10% Royalty.

32. Signature

Mrs Nellie De Vere

33. Use additional sheets if necessary.

DEPARTMENT OF MINERAL RESOURCES
STATE OF ARIZONA
OWNERS MINE REPORT

Date 5/29/40

1. Mine Crown Prince, Victoria, and Duchess

2. Mining District & County Winifred Dist.,
Maricopa County

3. Former name Little Scout 1, 2, 3.

5. Owner Mrs. Nellie De Vere

7. Operator Mrs. Nellie De Vere

9. President

11. Mine Supt.

13. Principal Metals Cinnabar, Gold, Silver and
Copper.

15. Production Rate

17. Power: Amt. & Type Electricity on property

18. Operations: Present

4. Location 13 miles NE of Phoenix. Straight
out North 7th St. to Northern Ave. Then
east to Quicksilver mine on corner of
16th St and Northern ave. Go past mine 1/4 mile
claims on south side of road. Sec. 34, 35

6. Address (Owner) Twp. 3 E, Range 3 N

8. Address (Operator) 622 E. Tyler St.
Tempe, Ariz.

10. Gen. Mgr.

12. Mill Supt.

14. Men Employed

16. Mill: Type & Cap.

19. Operations Planned

Open cut for assessment just completed which holds claims to
July 1, 1941. Planning to sink shaft through schist.

20. Number Claims, Title, etc. Three claims unpatented known as the Crown Prince, Victoria,
and Duchess

21. Description: Topography & Geography Rugged, rolling and flat
About 1/2 mile north of Squaw Peak

22. Mine Workings: Amt. & Condition 4 shafts 8 ft. deep
1 tunnel 110 ft.
4 open cuts about 155 ft total

23. Geology & Mineralization

Schist

DEPARTMENT OF MINERAL RESOURCES
STATE OF ARIZONA
OWNERS MINE REPORT

24. Ore: Positive & Probable, Ore Dumps, Tailings

No ore blocked out and no shipments

24-A Vein Width, Length, Value, etc.

Mercury a thin schist compressed between two large bodies of schist assaying 2.16% mercury. About 1/4 inch thick. Open cut assay about \$14.00 per tonn Gold, silver and copper in vein about 4 ft. wide.

25. Mine, Mill Equipment & Flow Sheet

None

26. Road Conditions, Route

Paved and graveled road.

27. Water Supply

None. Water available at 120 ft.

28. Brief History

No ore ever shipped. Filed on by us in 1938 Owners before not known

29. Special Problems, Reports Filed

30. Remarks

No money to operate

31. If property for sale: Price, terms and address to negotiate.

\$7,500 cash, Bonded Lease \$500 cash payment and 10% royalty. 622 E. Tyler St, Tempe, Ariz.

32. Signed Mrs. Nellie De Vere

33. Use additional sheets if necessary.

W-13

DEPARTMENT OF MINERAL RESOURCES
STATE OF ARIZONA
MINE OWNER'S REPORT

JUN 23 1941
PHOENIX, ARIZONA

Date 5/6/41

1. Mine *Victoria Quicksilver Mine*
consisting of 5 claims: Crown Prince, Victoria, Duchess, Duke + Royal.
3. Mining District & County *Winipied District Maricopa County*
4. Former name ~~Victoria Quicksilver Mine~~
5. Owner *Mrs. Nellie DeWitt*
7. Operator *Mrs. Nellie DeWitt*
9. President, Owning Co. *Unknown*

2. Location *13 miles N.E. of Phoenix. Straight out No. 7th St. to Northern Ave., then East to Dr. Baileys Quicksilver Mine at the corner of 16th St + Northern Ave. 20 1/4 mile post mine on corner. Claims on north + south side road. Twp 3E. Range 3E. Sec. 34, 35 + 26*
6. Address (Owner) *611 E. Roosevelt Phoenix*
8. Address (Operator) *Same as above.*
9A. President, Operating Co. *Same as above.*

10. Gen. Mgr. *A. E. DeWitt*
11. Mine Supt.
12. Mill Supt.
13. Men Employed
18. Operations: Present

14. Principal Minerals *Cinnabar, Gold, Silver + Copper*
15. Production Rate
16. Mill: Type & Cap.
17. Power: Amt. & Type *60 Cycle Electricity on property.*

Finished annual Assessment work and recorded which legally holds the Victoria Quicksilver Mine consisting of 5 claims joined together known as the Crown Prince, Victoria, Duchess, Duke and Royal Claims to July 1st, 1942.
19. Operations: Planned *Planning to clear 120 shaft which is now holding about 40 ft of water since heavy rains in order to obtain Cinnabar. {redacted}*

20. Number Claims, Title, etc. *Victoria Quicksilver Mine*
Consisting of 5 claims known as follows: Crown Prince, Victoria, Duchess, Duke + Royal. Unpatented.

21. Description: Topography & Geography
Rugged, rolling + flat. About 1 mile north of Squaw Peak
22. Mine Workings: Amt. & Condition
*5 shafts with 160 ft total including 120 ft shaft.
4 tunnels total footage 465 ft
7 open cuts about 285 ft total*

(over)
All in excellent condition

Card

DEPARTMENT OF MINERAL RESOURCES
STATE OF ARIZONA
MINE OWNER'S REPORT

MV-13

Date May 16, 1941

Mine **Victoria Quicksilver Mine** Location - 13 miles NE of Phoenix.
Mining District & County - Winifred Dist. Maricopa Co. Straight out N. 7th St. to Northern Ave. then east to Dr. Baileys' Quicksilver Mine at the corner of 16th St. and Northern Ave. Go $\frac{1}{2}$ mile past mine on corner. Claims on north and south side road. T 3 N. R 3 E, Sec. 34, 35, and 26.
Former Name Former Name Address - 611 East Roosevelt Phoenix, Arizona
Owner - Mrs. Nellie DeVere Address - Same
Operator - Mrs. Nellie DeVere President, Operating Co.
President, Owning Co. Principal Minerals - Cinnabar, Gold, Silver and Copper.
Gen. Mgr. - R. E. DeVere Production Rate
Mine Supt. Mill: Type & Cap.
Mill Supt. Power: Amt. & Type - 60 cycle electricity on property
Men Employed

Operations: Present - Finished annual assessment work and recorded which legally holds the Victoria Quicksilver Mine consisting of 5 claims joined together known as the Crown Prince, Victoria, Duchess, Duke, and Royal claims, to July 1, 1942.

Operations: Planned - Planning to clear 120 ft. shaft, which is now holding about 40 ft. of water since heavy rains, in order to obtain cinnabar.

Number Claims, Title, etc. - Victoria Quicksilver Mine consisting of 5 claims known as follows: Crown Prince, Victoria, Duchess, Duke, and Royal, unpatented.

Description; Topography & Geography - Rugged, rolling and flat. About 1 mile north of Squaw Peak.
Description: Topography & Geography - Rugged, rolling and flat. About 1 mile north of Squaw Peak.
000.8\$ Total price -
000.4 Down payment
000.4\$ Total payment in 30 days
000.4\$ Total payment and 2% royalty

Mine Workings: Amt. & Condition - 5 shafts with 160 ft. total, including 120 ft. shaft.
4 tunnels, 465 ft.
7 opencuts about 285 ft.

All in excellent condition.

611 East Roosevelt
Phoenix, Arizona

unclaimed 9-46

Geology & Mineralization - Schist and quartz

DEPARTMENT OF MINERAL INDUSTRIES
STATE OF ARIZONA
MINER OWNER'S REPORT

14-713

Date May 18, 1941

Ore: Positive & Probable, Ore Dumps, Tailings - No ore blocked out and no shipments.

Dimensions and Value of Ore body - Cinnabar, Gold, Silver and Copper.
Copper, Gold and Silver assay per ton not known.
Mercury assay 2.16%

Mine, Mill Equipment & Flow-Sheet

Road Conditions, Route - Paved and graveled road.

Water Supply - Water in 120 ft. shaft.

Brief History - No ore shipped.
Filed on in 1938.

Special Problems, Reports Filed

Remarks - Arizona Light and Power Co. has erected power poles clear through property carrying 60 cycle. Power poles numbers which are on property are 7, 8, 9, 10, 11, 12, 13, 14, and 15.
No money to operate. Excellent mill site and good roads through property.
About \$9,700 in development.

If property for sale: Price, terms and address to negotiate - Total price \$8,000
Down payment 4,000
Final payment in 30 days, \$4,000
Bonded Lease, \$800 cash payment and 5% royalty on all mineral.

SIGNED - Mrs. Nellie DeVere

611 East Roosevelt
Phoenix, Arizona

ARIZONA DEPARTMENT OF MINERAL RESOURCES
MINERAL BUILDING, FAIRGROUNDS
PHOENIX, ARIZONA

August 27, 1958

To the Owner or Operator of the Arizona Mining Property named below:

Crown Prince, Victoria and Duchess Claims (Maricopa County) cinnabar, gold
(Property) (ore) silver and copper

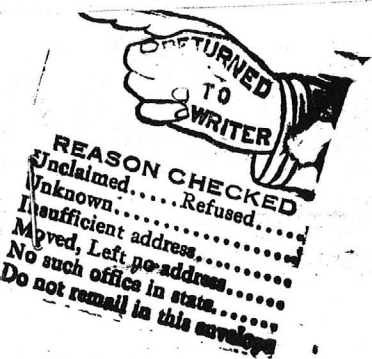
(formerly Little Scout 1, 2, 3)

ove property which we would like to have

Owner's Report form with as complete detail reports, maps, assay returns, shipment returns sent us before and which might interest a ne property.

Frank P. Knight

FRANK P. KNIGHT,
Director.



Mrs. Nellie DeVere

~~622 E. Tyler Street~~

Tempe, Arizona

Not here

Unknown at Address
R-5

Enc: Mine Owner's Report