CONTACT INFORMATION
Mining Records Curator
Arizona Geological Survey
1520 West Adams St.
Phoenix, AZ 85007
602-771-1601
http://www.azgs.az.gov
inquiries@azgs.az.gov

The following file is part of the

Arizona Department of Mines and Mineral Resources Mining Collection

ACCESS STATEMENT

These digitized collections are accessible for purposes of education and research. We have indicated what we know about copyright and rights of privacy, publicity, or trademark. Due to the nature of archival collections, we are not always able to identify this information. We are eager to hear from any rights owners, so that we may obtain accurate information. Upon request, we will remove material from public view while we address a rights issue.

CONSTRAINTS STATEMENT

The Arizona Geological Survey does not claim to control all rights for all materials in its collection. These rights include, but are not limited to: copyright, privacy rights, and cultural protection rights. The User hereby assumes all responsibility for obtaining any rights to use the material in excess of "fair use."

The Survey makes no intellectual property claims to the products created by individual authors in the manuscript collections, except when the author deeded those rights to the Survey or when those authors were employed by the State of Arizona and created intellectual products as a function of their official duties. The Survey does maintain property rights to the physical and digital representations of the works.

QUALITY STATEMENT

The Arizona Geological Survey is not responsible for the accuracy of the records, information, or opinions that may be contained in the files. The Survey collects, catalogs, and archives data on mineral properties regardless of its views of the veracity or accuracy of those data.

10/20/86

ARIZONA DEPARTMENT OF MINES AND MINERAL RESOURCES FILE DATA

PRIMARY NAME: TERRY ANDERSON PROPERTY

ALTERNATE NAMES:
RATTLESNAKE

YAVAPAI COUNTY MILS NUMBER: 1303

LOCATION: TOWNSHIP 10 N RANGE 2 E SECTION 3 QUARTER NW
LATITUDE: N DEG MIN SEC LONGITUDE: W DEG MIN SEC
TOPO MAP NAME: CLEATOR - 7.5 MIN

CURRENT STATUS: EXP PROSPECT

COMMODITY:
GOLD

BIBLIOGRAPHY:
ADMMR TERRY ANDERSON PROPERTY FILE

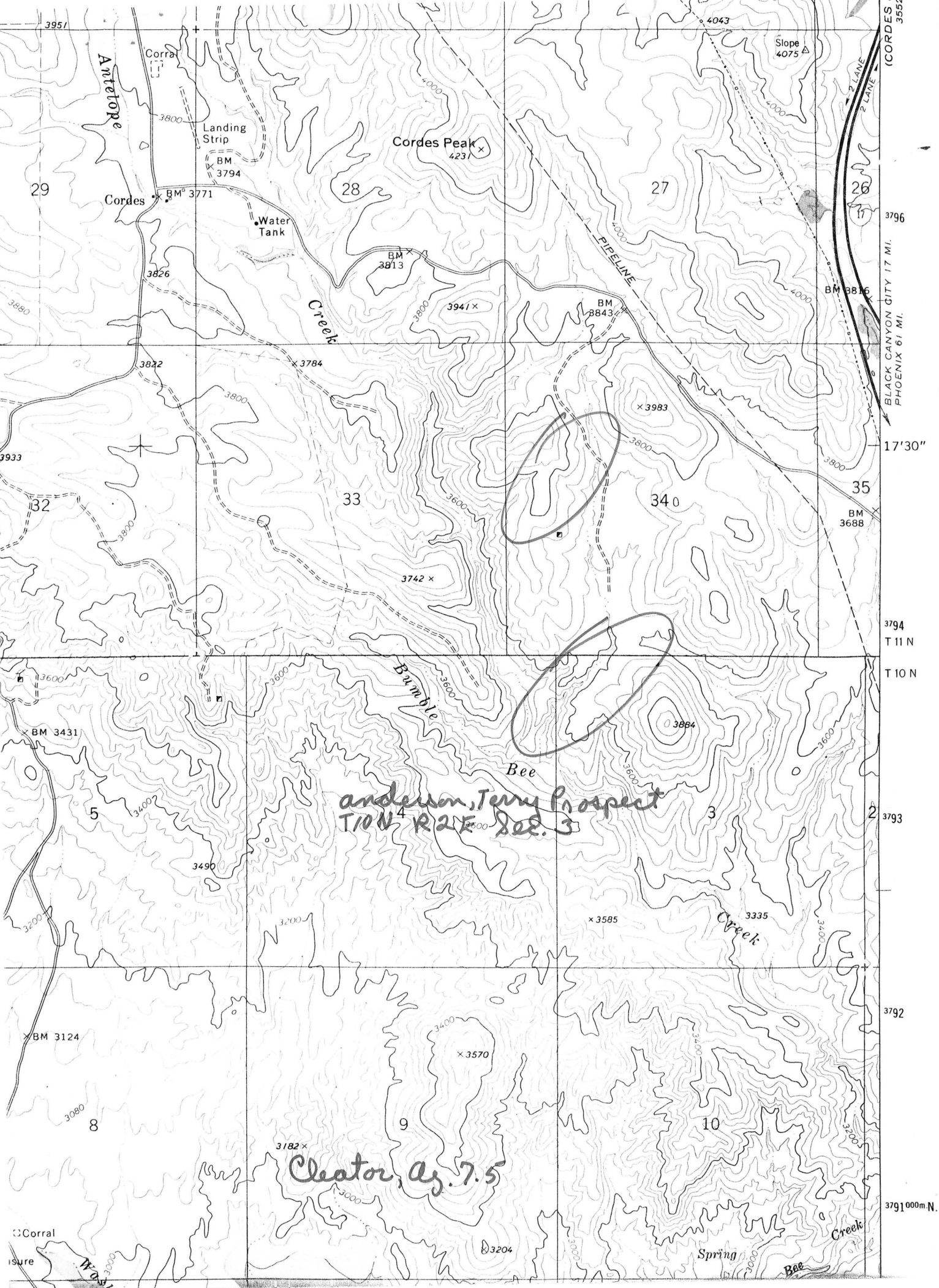
Antelope
Corral
Landing Strip
BM 3794
Cordes
BM 3771
Water Tank
Cordes Peak
4231
Slope
4075
(CORDES
2 LANE
2 LANE
PIPELINE
BM 3813
BM 3843
BM 3816
BLACK CANYON CITY 17 MI.
PHOENIX 61 MI.
Creek
BM 3688
BM 3431
Bumble
Bee
Creek
BM 3124
Corral
Spring
Bee
Creek
17'30"
T 11 N
T 10 N
anderson, Terry Prospect
T10N R2E Sec. 3
Cleator, Az. 7.5

ANDERSON, TERRY PROPERTY YAVAPAI COUNTY

NYN WR 8/8/86: Terry Anderson (c) reproted that AWAC Mining & Exploration Inc (c) has a pilot mill on the Rattlesnake (Terry Anderson Property - file) Yavapai County and may be leasing it to Energy Management Northwest from the state of Washington.

ANDERSON, TERRY PROPERTY YAVAPAI COUNTY

NJN WR 9/2/83: Terry Anderson, Box 1803, Black Canyon Stage, New River, Arizona 85029, phone, Phoenix, 868-9364 - New River, 465-7647, visited and reported he and two partners are drilling a gold bearing sulfide occurrence at the above location. They want to block out something they can submit/ sell to a mining company.

NJN WR 11/4/83: Terry Anderson reported that his partners in the Anderson, Terry Property are Jim Cain, 3341 W. Peoria, #319, Phoenix, Az 85029 and Bill Waldeck, Box 2915, New River Stage Route #1, New River, Az 85029. The claims which make up the property are the Rattlesnake #1-11, 20-26,32. They have drilled 3 rotary holes so far with some good gold intercepts reported.

NJN WR 3/1/85: Bill C. Waldeck (c) (dad is Bill B. Waldeck) visited and reported he and 2 partners, Terry Anderson and Jim Cain have been doing business as AWAC Mining and Exploration, Inc. an Arizona corporation. Their efforts have been devoted primarily to one property called the Rattlesnake (Anderson Terry Property -file) Yavapai County. Mr. Waldeck has provided us with a report describing their findings so far. It currently appears most promising as a gold property based on three drill holes. AWAC is currently seeking financing, investor or joint ventures for further work on the property.

NJN WR 10/11/85: Bill Waldeck Jr's (c) secretary called and reported that AWAC Mining and Exp. Co. (c) hope to put the Rattlesnake (Anderson, Terry Property (f) Yavapai Co. into production in the next two months.

RRB WR 3/21/86: Terry Anderson of Awac Mining and Exploration Co. reports that they have a mill capable of processing 150 to 200 tons per day on their property (Anderson, Terry Property) near Cordes Junction. They are looking for ore to treat on a custom basis. He said that he is now negotiating with operator of the Silver Cord but that he will still have excess capacity. The mill consists of a crusher, ballmill, spiral centrifuge and leach circuit with plans to add a flotation section. I asked him to send us a detailed description of the mill so we could better describe it to potential ore producers.

RECEIVED
APR 15 1985

THE RATTLESNAKE GOLD MINE



Awac Mining & Exploration Company

PRE - PRODUCTION SCHEDULE

AWAC/RATTLESNAKE PROJECT

A. Get metallurgist started on main recovery tests.

B. Take more samples from a grid pattern on main orebody.

C. Lease bulldozer and put Ray Poschen on payroll.

D. Begin road work, drill pads, and all surface excavations.

E. Bring drill rig back in and drill 5-10 holes on grid. (Main orebody).

F. Take 20 more samples from drill cuttings to metallurgist.

G. Drill well(s) for milling water supply while drill rig is there.

H. Drill northernmost ore pods (300-400 foot holes).

I. Begin surface structures construction.

J. Take drill rig out and run 15-20 more samples with metallurgist.

K. Continue surface preparations and construction.

SCHEDULE (A)

RATTLESNAKE GOLD MINE

32 CLAIMS (LODE)

AWAC MINING AND EXPL. CO.

sec. 27-33-34

T1N R2E

sec. 3-4

T1ON R2E

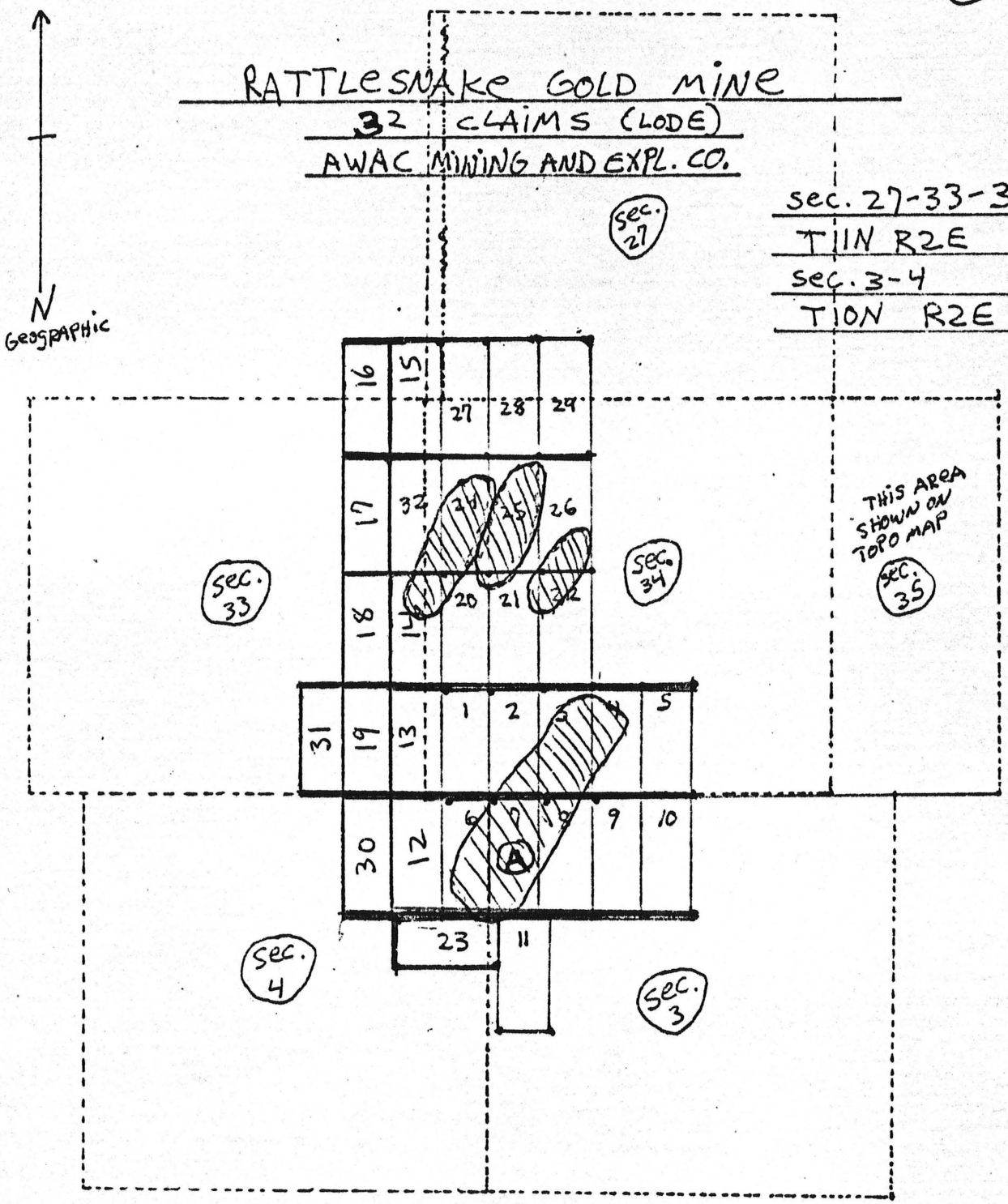

SCALE

1 3/4 INCH = 1500 FEET

DOTTED LINES ARE SECTION LINES.

SOLID LINES ARE CLAIM BOUNDARIES

= OREBODIES

MAP PREPARED BY: BILL C. WALDECK GEOLOGIST

AWAC MINING AND EXPLORATION INC.

P.O.Box 1091 • Black Canyon City, AZ 85029
(602) 374—9295

TONNAGE ESTIMATE
IN REFERENCE TO SCHEDULE "A"

This Diagram shows the positions of existing known orebodies. All drilling has been done on the largest marked 'A' on the diagram. This main Rattlesnake orebody has not been bottomed by drilling and appears to be 400 feet plus in depth and it is our opinion, based on structural controls, that a bottom of twice this depth, or 800 feet is estimated. Thus the formula for tonnage is evolved:

800 feet depth

3500 feet long

1500 feet wide

Divided by a dilution factor (for calculating purposes) of 50% probable and possible reserves indicated are 350 million tons.

Drill indicated-blocked, proven, tonnage is 2.6 million tons. At the pilot scale of 500 tons per shift, a mine life based on proven reserves indicated, is 9-10 years.

SCHEDULE "A"

Clark-Oliver Mining Co., Inc.

Drilling & Mine Development
419 South 113th Place, Apache Junction, Arizona 85220
(602) 986-5681

Additional charges are, but not limited to the following:

1. Stand-by-time: Stand-by-time is usually charged for consistent excessive layover time (more than 1 hour) between drill locations caused by the Landowner or his agent. The rate charged for this is $60.00 per hour.

2. Excessive distance between drill locations. $60.00 per hour for moves in excess of one mile. No charge for less than 1 mile when hole exceeds 50 L.F. in depth.

3. Hole set up and tear down for shallow drilling patterns of 50 L.F. or less , a fee of $60.00 per hole will be charged.

4. Unstable hole conditions. This is due to cave-ins in the hole. When this condition is encountered we place our drill rig and crew on a rental basis of $120.00 per hour for the remainder of that particular hole . The Landowner or his agent must decide at that time if he wishes to sign a tool guaranty and continue or void that particular problem hole.

5. Excessive hard rock Conditions. This condition is determined when the drilling cycle falls below 10 L.F. per hour, which represents a negative profit balance in regards to our fixed costs which would require a rental agreement or voiding deeper drilling of that particular hole. Rental will be at $120.00 per hour plus a bit wear provision.

6. Casing if and when required to be furnished at contractors cost plus $2.00 per L.F. additional for installation.

DRILLING CONTRACT

Clark-Oliver Mining Co., Inc.

Drilling & Mine Development

419 South 113th Place, Apache Junction, Arizona 85220
(602) 986-5681

THIS AGREEMENT, entered into this 28 day of AUGUST 198 3.
by and between Clark-Oliver Mining Co. Inc., of Apache Junction, Arizona, hereinafter designated as CONTRACTOR, and TERRY ANDERSON of Box 1803 Black Canyon City New River hereinafter designated as LANDOWNER or his representative acting as his agent.

Contractor agrees to drill a 4½" diameter vertical prospect hole to a total depth of 400 feet, for the price of:

$ 8.00 for first 1,000 TOTAL feet.

$ _____ for next _____ feet.

Above price includes samples taken at 5 foot intervals and marked in 8X12" plastic bags.

Mobilization to be for the Lump Sum of $ 0.

IF UNEXPECTED CONDITIONS (As explained in attached schedule A) are encountered due to unpredictable subsoil conditions, the contractor has the option to place the remainder of that particular hole on an hourly basis, providing the Landowner is notified prior to continuing hole. If Landowner or his agent is unavailable the contractor is to charge only for footage drilled if hole is voided.

In case of legal action, any lien, attachment or otherwise, to be caused by Landowner, attorney's fees to be paid by Landowner.

IN WITNESS hereof, Contractor is in receipt of $ 4,000.00 dollars, signifying approximately 50 % of contract price. Remainder to be paid as follows Balance On Completion.

Frank H. Clark
Clark-Oliver Mining Co. Inc.
By-Frank H. Clark - Sec. Treas.

AWAC
Landowner

2697 NEW RIVER STAGE 1
Address

PHOENIX, ARIZ. 85029
City and State

United States Department of the Interior

IN REPLY REFER TO:

MPO 84-P-003
003

BUREAU OF LAND MANAGEMENT
Phoenix District Office
2015 West Deer Valley Road
Phoenix, Arizona 85027

December 12, 1984

CERTIFIED MAIL
RETURN RECEIPT REQUESTED

AWAC Mining and Exploration, Inc.
Mr. Bill C. Waldect
Box 2915, New River Stage 1
New River, Arizona 85029

DECISION

On December 30, 1983, the above operator submitted a Mining Plan of Operations indicating the work he proposed to accomplish in developing his mining claims; the Rattlesnake 2, 3, 7, 8, 21, 22 in T. 10 N., R. 2 E., Sec. 3, and T. 11 N., R. 2 E., Sec. 34. The work involved initiating a bulk sampling process to evaluate the ore reserves on the claims. This plan was subsequently held by BLM awaiting the operators raising of capital. On December 7, 1984, MPO was reinitiated by the operator. His present intention is to mine the ore with the values to be recovered by an agitated leach cyanide system. The MPO was submitted to the Phoenix Resource Area, Phoenix District, Bureau of Land Management and was serialized MPO 84-P-003.

Field examination was accomplished on January 27, 1984 of the subject lands. The precious metals extraction system will not constitute undue and unnecessary degradation of the public lands if the mitigating measures identified in the plan of operations and the following eleven stipulations are complied with:

1. A plan map of the agitated leach plant system must be submitted and approved prior to any arrival on site of caustic chemicals.

2. The surge pond retention must be adequate to contain system fluids plus run-off from a four inch in 24 hour rainfall in the event of an overload/catastrophic failure of the cyanide extraction system.

3. The leach pad/sump/retention pond system must be designed such as to prevent any release of fluids outside the fenced perimeter or into the natural drainage system.

4. Adequate chemical cyanide neutralizers must be stocked on site to insure that a cyanide hazard can be neutralized and controlled in the event of any catastrophic failure or release of caustic fluids or materials.

IN REPLY REFER TO

United States Department of the Interior

BUREAU OF LAND MANAGEMENT

9 March '84

Dear Bill;

Sorry I was not in when you came into the office.

Your mining plan is OK, it just needs to be written up — the archeological, botanical and wildlife clearances are all in and O.K.'d. Its me, I haven't felt on top of the world — haven't gotten back to battery yet.

Go ahead with what you need to do and use this letter if there are any questions asked. I'm not supposed to do this but this is a special case and I'll take the responsibility. Just don't flash it around unless necessary, O.K.?

Don't start a cyanide operation unless you file an amended M.P.O. I should be able to get the formal letter out next week (week of the 12th)

Sincerely
Jed Potter
Geologist, PRA

CONSERVE AMERICA'S ENERGY

Save Energy and You Serve America!

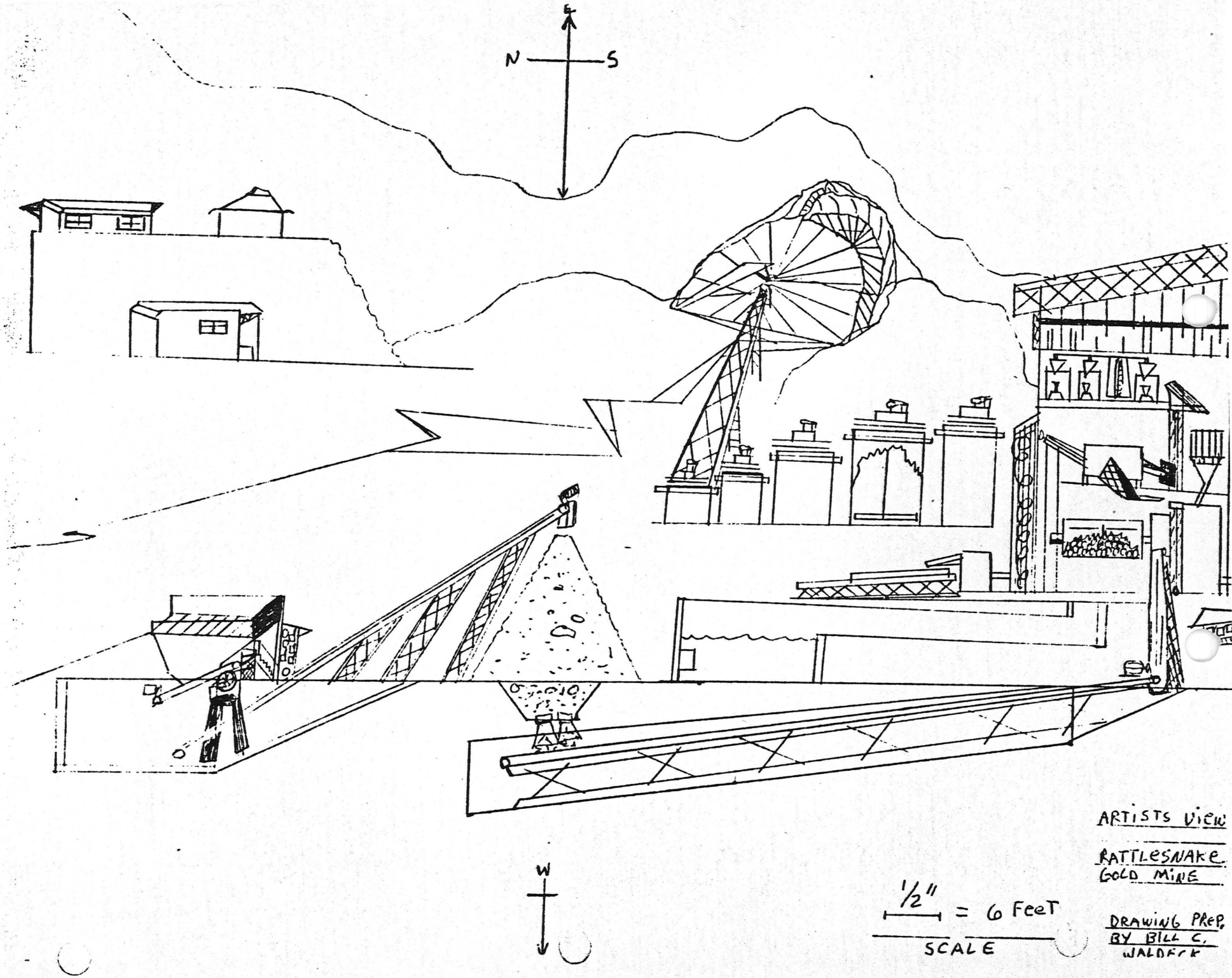

ARTISTS VIEW

RATTLESNAKE GOLD MINE

DRAWING PREP. BY BILL C. WALDECK

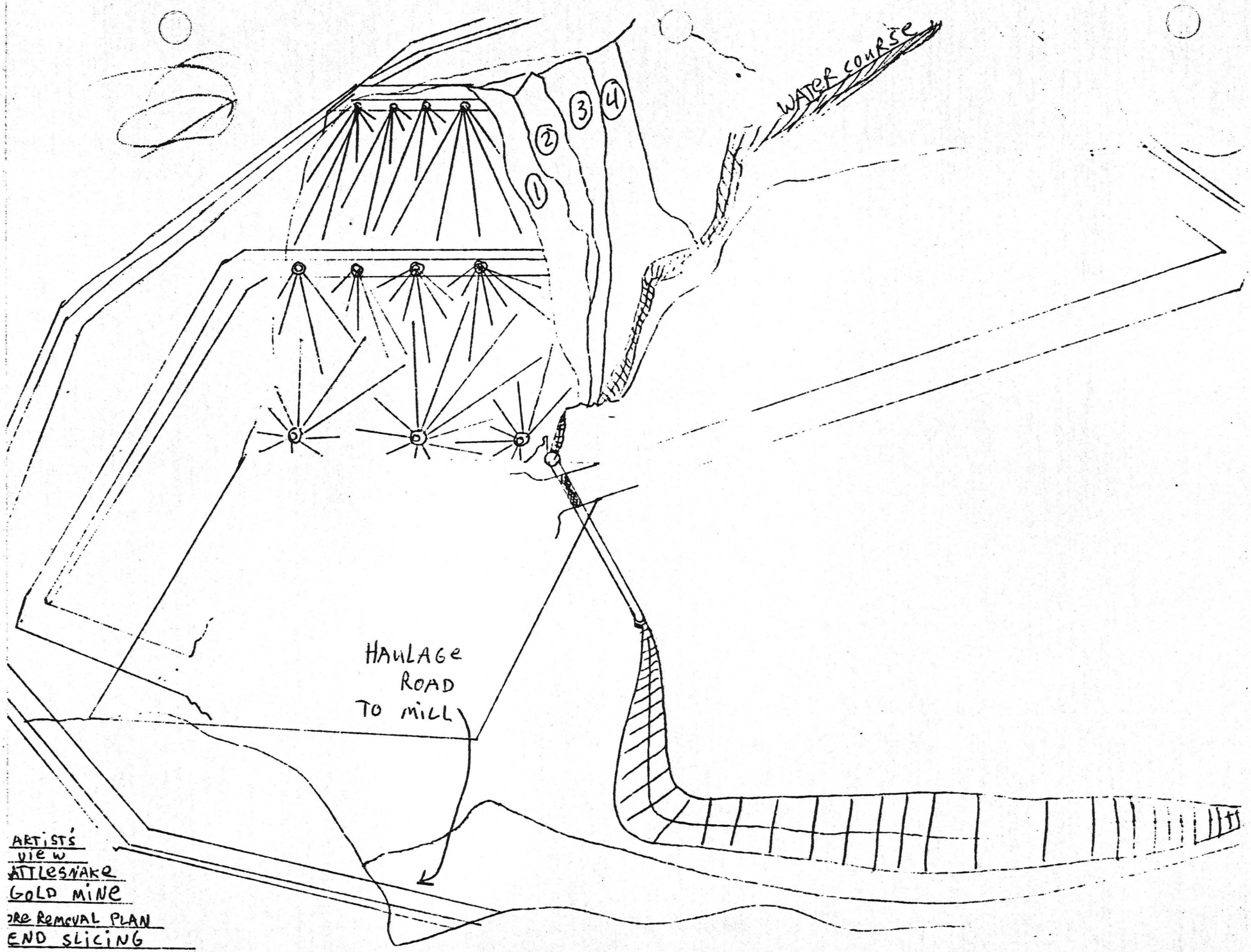

ARTIST'S
VIEW
ATTLESNAKE
GOLD MINE
ORE REMOVAL PLAN
END SLICING

RAWN BY BILL C. WAIDECK 4-7-04

(67)

Date 1-25-84

Sample Code # 3 Sample ____ of ____

Customers Name Jim

Supplied by Jim

Sample Description 380 ft. level

Container Zip lock Bag

Sample Weight 30 grams

Work Ordered	Work Done		Results-Oz/Ton Dore'	Au	Ag
X		Fire Assay	0.25	0.12	0.13
		Bench Leach			
		Chem. Leach			
		AA			
		Other			
		Fire Tails			

Sample Disposition:

Discard ____ Save & Call ____

Billing Status:

Bill ____ Prepaid ____ N/C ____

-25

IRON KING ASSAY OFFICE

ASSAY CERTIFICATE

BOX 247 — PHONE 632-7410
HUMBOLDT, ARIZONA 86329

REGISTERED ASSAYER CERTIFICATE NO. 2978 WALTER G. STAZLER Date Signed 10-26-83 ARIZONA, U.S.A.

ASSAY MADE FOR: Billy Waldock

Oct. 26, 1983

REF. NO.	DESCRIPTION	oz/ton Au	oz/ton Ag		% Fe	% Pb	% Zn	% Cu
6-24-21	RS 16 75' W of # 4							
	from bottle roll CN Test	0.231						

CHARGES _____ ASSAYER _____

IRON KING ASSAY OFFICE

ASSAY CERTIFICATE

BOX 247 — PHONE 632-7410
HUMBOLDT, ARIZONA 86329

REGISTERED ASSAYER CERTIFICATE No. 2978 WALTER G. STATLER Date Signed 10-25-83 ARIZONA, U.S.A.

ASSAY MADE FOR: Billy Waldock

Oct. 25, 1983

REF. NO.	DESCRIPTION	oz/ton Au	oz/ton Ag		% Fe	% Pb	% Zn	% Cu
6-24-18	Rattlesnake Const.	0.229	Tr					
-19	R.S. #4 Below Waterfall	Tr						
-20	R.S. #4 High Grade	0.009						
-21	R.S. 16 75' W of #4	Nil						

CHARGES N.C.

ASSAYER

Custom Smelting
Chemical Analysis
Flow Sheet Design

GOLD DOME
MINING CORPORATION
Refining Division

4329 East Magnolia
Phoenix, Arizona 85034
(602) 243-5226

ASSAY RESULTS

TO: X-Alpha International 11-10-83

SAMPLE ID NO.	PROCESS USED	AU(GOLD) OZ/TON	AG(SILVER) OZ/TON
White Sample Bag	Fire Assay	.02	.41
" " "	Bench Leach	.04	94.66
" " "	Tails	.04	.28

This document contains data proprietary to Gold Dome Mining Corporation and is furnished to X-Alpha International for evaluation purposes only, subject to an express confidentiality agreement by X-Alpha International not to disclose, directly or indirectly, the contents hereof for any purposes. Reproduction of this document for any purposes is prohibited.

The above assay results are for the sole use of Gold Dome Mining Corp. and the above named party. They are not intended for public distribution or for the public solicitation of funds. These results are provided as a result of Gold Domes interest in the above property.

Gene Stowe

Gene Stowe

3341 W. Peoria #114
~~3615 W. Bloomfield~~
Phoenix, Arizona 85029

JERRY B. DILLARD
Consultant Metallurgist
Mineral Processing

Area Code 602
Telephone ~~978-9198~~
582-1947

SURFACE SAMPLES

Sample Number	Item		Au/T	Ag/oz
1	RATTLESNAKE	Aqua Regia Digest	.817	
2	✓	✓	.478	
3	✓	✓	.535	
4	✓	✓	1.004	
5	✓	✓	.477	
6	✓	✓	.465	
7	✓	✓	.361	
8	✓	✓	.404	
4	Repeat	✓	1.042	.687
4	Repeat	CN Digestion	.485	4.066
1	South end RATTLESNAKE	Aqua Regia	.436	
2	✓ ✓	✓	.654	
3	✓ ✓	✓	.561	
4	✓ ✓	✓	.332	
5	✓ ✓	✓	.468	
6	✓ ✓	✓	.326	
7	✓ ✓	✓	.506	

Jerry B. Dillard

Custom Smelting
Chemical Analysis
Flow Sheet Design

GOLD DOME
MINING CORPORATION
Refining Division

4329 East Magnolia
Phoenix, Arizona 85034
(602) 243-5226

ASSAY RESULTS

TO: James Cain 10-27-83

SAMPLE ID NO.	PROCESS USED	AU(GOLD) OZ/TON	AG(SILVER) OZ/TON
Original #4	Bench Leach	.11	8.74
" "	Tails	.20 =.31	25.8 =34.54
Hill #4	Bench Leach	.04	.06
" "	Tails	.15	7.05
		.19	7.11

This document contains data proprietary to Gold Dome Mining Corporation and is furnished to Jim Cain for evaluation purposes only, subject to an express confidentiality agreement by Jim Cain not to disclose, directly or indirectly, the contents hereof for any purposes. Reproduction of this document for any purposes is prohibited.

The above assay results are for the sole use of Gold Dome Mining Corp. and the above named party. They are not intended for public distribution or for the public solicitation of funds. These results are provided as a result of Gold Domes interest in the above property.

Gene Stowe

Gene Stowe

(66)

Date 1-25-89

Sample Code # Z Sample ____ of ____

Customers Name Jim

Supplied by Jim

Sample Description 300 ft. level

Container Zip lock Bag

Sample Weight 30 grams

Work Ordered	Work Done		Results-Oz/Ton Dore'	Au	Ag
X		Fire Assay	0.28	0.10	0.16
		Bench Leach			
		Chem. Leach			
		AA			
		Other			
		Fire Tails			

Sample Disposition:

Discard ____ Save & Call ____

Billing Status:

Bill ____ Prepaid ____ N/C ____

A.S.T. LABORATORIES, INC.

— ATOMIC SPECTROSCOPY & TESTING —

~~7330 E. REDFIELD RD. • SUITE #4~~ • SCOTTSDALE, AZ 85260 • (602) 948-6907
7340 E. Sweetwater Ave.

CERTIFIED TEST REPORT

4661

DATE:	March 30, 1984	HEAT NO:	
CUSTOMER:	X-ALPHA INT'L. LTD.	PART NO:	
YOUR P.O.:	Verbal (Mr.Waldeck)	S/N:	1 - A
JOB NO:		SPECIFICATION:	
MATERIAL:	Ore		

☐ Metallography ☐ Hardness ☒ Chemistry ☐ _____

Lead was used as a collector of Noble Metals
- Analysis of Pb-Button

	ppm	oz/ton
Ag	20	.580
Au	13	.377
Pd	30	.870
Pt	48	1.392
Ir	83	2.407
Os	264	7.656
Rh	132	3.828
Ru	116	3.364

All values in ppm (1 assay ton)

1 ppm = .029 oz/t

The elements shown are in the values indicated and are present in the sample in an uncombined state, or in physical combination with other material; or in a chemical compound with other elements. Such elements may or may not be recoverable in the quantities indicated.

Respectfully submitted

A.S.T. LABORATORIES, INC.

All Reports are submitted as the confidential property of clients. Authorization for publication of our reports, conclusions, or extracts from or regarding them is reserved pending our written approval as a mutual protection to clients, the public and ourselves.

A.S.T. LABORATORIES, INC.

— ATOMIC SPECTROSCOPY & TESTING —

~~XXXXX REDFIELD RD XXXXXX~~ SCOTTSDALE, AZ 85260 • (602) 948-6907
7340 E. Sweetwater Ave.

CERTIFIED TEST REPORT

4662

DATE: March 30, 1984

HEAT NO:

CUSTOMER: X-ALPHA INT'L. LTD.

PART NO:

YOUR P.O.: Verbal (Mr.Waldeck)

S/N: 1 - A

JOB NO:

SPECIFICATION:

MATERIAL: Ore

☐ Metallography ☐ Hardness ☒ Chemistry Semi-quant ☐ _____

Ag	.003 - .01%
Al	1. - 5.%
B	.005 - .03%
Ba	.03 - .1%
Be	*
Bi	.3 - 1.%
Ca	.5 - 3.%
Cb	.1 - .5%
Cd	*
Co	.005 - .03%
Cr	.0005-.003%
Cu	.1 - .5%
Fe	.5 - 3.%
Mg	.3 - 1.%
Mn5	.1 - .5%
Mo	Trace
Ni	.005 - .03%
Pb	.05 - .3%
Sb	.01 - .05%
Se	*
Si	Major
Sn	.005 - .03%
Sr	.005 - .03%
Ta	.0005- .003%
Ti	.1 - .5%
V	.01 - .05%
Zn	.005 - .03%
Zr	*

The elements shown are in the range of percentages and are present in the sample in an uncombined state, or in physical combination with other material; or in a chemical compound with other elements. Such elements may or may not be recoverable in the quantities indicated.

* less than .001% or not detected.

Respectfully submitted

A.S.T. LABORATORIES, INC.

All Reports are submitted as the confidential property of clients. Authorization for publication of our reports, conclusions, or extracts from or regarding them is reserved pending our written approval as a mutual protection to clients, the public and ourselves.

AWAC MINING AND EXPLORATION INC.

P.O.Box 1091 • Black Canyon City, AZ 85029

(602) 374-9295

SCHEDULE "B"

Our research, to date, shows the following schedule to be the average representative sample value in our deposit. These values are based on June 1984 market.

SYMBOL	METAL	EST. RECOVERY	TOTAL OUNCES PER TON	RECOVERABLE VALUE
AU	Gold	90.0%	.377	$143.26
AG	Silver	90.0%	.580	$ 4.17
PD	Palladium	50% plus	.870	$136.59
PT	Platinum	50% plus	1.392	$330.60
IR	Iridium	50% plus	2.407	$721.00
OS	Osmium	50% plus	7.656	$2,086.21
RH	Rhodium	50% plus	3,828	$1,043.00
RU	Ruthenium	50% plus	3.364	$ 114.26
Bi	BISMUTH	90.0%	20LBS	$ 108.00

AWAC MINING AND EXPLORATION INC.

P.O.Box 1091 • Black Canyon City, AZ 85029
(602) 374—9295

GROWTH CONCEPT

GENERAL INVESTMENT OVERVIEW AND CONSIDERATIONS

By

Bill C. Waldeck - President

AWAC MINING AND EXPLORATION INC.

P.O.Box 1091 • Black Canyon City, AZ 85029
(602) 374—9295

PRE - PRODUCTION SEQUENCE REFERENCE

A. Recognition of ore body

B. Land acquisition

C. Delineation of orebodies

D. Financing arranged

E. Detailed orebody investigations

F. Marketing negotiations

G. Engineering Studies and Design

H. Transport system construction

I. Mine development

J. Mill construction

K. Camp and/or townsite construction

L. Power and water development

M. Initial production

AWAC MINING AND EXPLORATION INC.

P.O.Box 1091 • Black Canyon City, AZ 85029
(602) 374—9295

ECONOMIC CONSIDERATIONS

1. Marketing: ENGELHARD for precious metals

2. Mining and Processing Costs: Relative to each deposit

3. Capital Requirements: Fixed and Revolving - Relative to each deposit

4. Facilities: Transportation, power, fuel, water, supply and repair shops, campsite, milling equipment, and powder magazine

5. Labor and Supervisory Personnel: Availability, contracted, salaried, and hourly

6. Rate of Mining and Mine Life: For consideration under No. 8, Profitability Analysis

7. Safety Equipment: Purchase and Installation

8. Profitability Analysis: Orebody size and grade, Potential levels of production, Mining methods, Processing methods, with present net value per ton and recovery percentage, Investment return time period

9. Continuing Exploration: New orebodies, Lease situations, Sampling, drilling, Evaluation, Recovery tests, Mapping, etc. (Refer to pre-production sequence, page 1 of report)

AWAC MINING AND EXPLORATION INC.

P.O.Box 1091 • Black Canyon City, AZ 85029
(602) 374—9295

DISCUSSION

PROCESSING METHODS

Hydrometallurgy proceeds through cyanidation in an agitation leach involving treatment with a dilute alkaline solution of sodium cyanide at ambient conditions. Other reagents, such as sodium thiosulphate, uric acid, chlorine, thiourea (combined form), and potassium cyanide, have been used depending on the oxidization of the ores and the metallic combinations contained in them, to extract the valuable components.

Either Gold, Silver, and etc. are absorbed by dissolution into the leachate and are captured and concentrated by activated carbon with the carbon-in-pulp process or with carbon columns in a separate process, or the precious metals are precipitated with zinc dust using the Merril - Crowe process.

Counter Current decantation will remove loaded carbon from slurries and/or pregnant solution for transport to the carbon absorption or Merrill - Crowe plants.

Precious metals values can be stripped from loaded carbon by several processes, the most common being alcohol elution. This involves treatment of the carbon with hot caustic solutions containing alcohol. Gold and Silver commonly are precipitated from the solution onto steel wool cathodes in electrolytic cells. After treatment in an acid solution, the steel wool is then smelted to a combined Gold/Silver button (Doré). This is then a saleable form that can be shipped.

AWAC MINING AND EXPLORATION INC.

P.O.Box 1091 • Black Canyon City, AZ 85029
(602) 374-9295

Gold/Silver heap leaching involves placement of 50,000 to 150,000 tons of ore on impermeable pads, usually lined with artificial materials (plastic, asphalt, etc.), impregnable to the leaching solutions.

Preliminary crushing is employed in some cases where permeability is low because of the lack of oxidation, etc., and agglomeration may help where too many fines are present.

Cyanide solutions are percolated through the heap, and the resulting liquor contains dissolved Gold and Silver which can then be captured and concentrated by the carbon absorbtion process.

After stripping the carbon, and electrowinning on steel wool, the concentrate can then be smelted to a saleable product. Residence time of Gold ore in heap leaches is relatively long, being around 1 year, and this is compounded by the increasing coarsness of Gold particles remaining undissolved within the heap. Silver residence is relatively brief, being on the order of 1 month.

There are a very large number of processes and extraction techniques not mentioned in this report, with flotation, roasting/smelting, gravity concentration, and vat leaching being but a few of these.

GENERAL STATEMENT

As AWAC explores and continues with goals of adding to existing reserves, the previously mentioned guidelines will be followed as a project progresses.

With growth comes the need for growing capital. The capital being fuel for AWAC to reach profit levels satisfactory to co-incide

AWAC MINING AND EXPLORATION INC.

P.O.Box 1091 • Black Canyon City, AZ 85029
(602) 374-9295

with efforts supported by our investors. With this report we are showing our investors that the direction being followed by AWAC will lead to many profitable ventures. Included in this report is our list of future exploration targets. There are other deposits yet to be discovered or acquired, and only with continuing exploration budgets will we be able to consider them for production.

The following is a projection of estimated capital requirements for individual deposits, with "Bulk Mining" to mean an open pit type of operation such as (The Rattlesnake Gold Mine).

Although available figures vary widely, experience shows that the capital cost of a Gold/Silver bulk mining - metallurgical processing operation averages $3.00 per ton of reserves in the deposit.

As a general rule, a savings in capital costs is realized from the economy of scale attained with increased rate of production. Capital costs of mining operations utilizing milling appear to decline with increased production at a greater rate than operations involving heap leaching, although the lower capital cost of heap leaching offsets this.

The higher grade deposits will shorten the time period between discovery and production of a saleable product. The better grade deposits will offset the factor of lower tonnages, with investors realizing that the growth concept represents AWAC's main goal. At this time these other mineral deposits are available and fall fully

AWAC MINING AND EXPLORATION INC.

P.O.Box 1091 • Black Canyon City, AZ 85029
(602) 374-9295

within our level of knowledge and expertise.

Our RATTLESNAKE GOLD MINE is a bulk mineable open pit operation with very large orebodies showing at the surface.

The other mineral properties available to AWAC (see schedule 'A') are lower tonnage deposits, very high grade, metallurgically clean, and easy to process. These properties are at various stages of the pre-production sequence as shown on page 1 of this report.

As shown by schedule 'A' and 'B' of this report, adequate capital requirements will be needed by AWAC to follow the growth concept.

These projects will be started at their various points on the pre-production schedule. Equipment no longer in use on one project will be moved to another, to prepare drill roads and sites for ongoing drilling and exploration.

All underground work will be contracted out to the best equipped, experienced, and lowest bidder. AWAC will construct all surface facilities, mills, etc. on each property as warrented by our exploration program. Our drilling crew will concentrate on the Rattlesnake Mine to further delineate ore reserves before moving on to another location. If our drills and drilling crew become dormant, they will then respond to outside Custom work, this then becoming another source of profit for AWAC and the investors.

All management will be controlled by AWAC supervisory personnel. AWAC will be the working partner in all of its concerns, and will always retain the controlling interest. Capital will come in from investors who will in return share in the profits.

AWAC MINING AND EXPLORATION INC.

P.O.Box 1091 • Black Canyon City, AZ 85029
(602) 374—9295

EXPLORATION/PRODUCTION TARGETS IN AWAC'S INTEREST

Schedule 'A'

1. The Rattlesnake Gold/Platinum Mine - Owned by AWAC
   (Open pit) (Gravity-Agitation Leach)

2. The Phoenix Mine - Potential lease
   (Open Pit) (Heap leach - Gold) Constructed and ready to go

3. The Yellow Badger Gold Mine - Potential lease
   (Underground) (Gravity circuit - Cyanidation)

4. The Silver Indian Gold-Silver Mine - Potential lease
   (Underground) (Gravity separation with cyanidation)

5. The Copper Indian Silver Mine - Potential lease
   (Open pit) (Heap leach)

6. The Bouse/Waldeck Project Barite Mine - Potential Lease
   (Open pit) (Gravity Concentration)

7. The Richinbar Gold Mine - Potential lease
   (Open pit) (Heap leach)

Decorative/Landscaping

A. The White Rock Mine - White Onyx - Potential lease

Sand and Gravel

B. Sand and gravel with Redi-mix plant - Potential lease

AWAC MINING AND EXPLORATION INC.

P.O.Box 1091 • Black Canyon City, AZ 85029
(602) 374—9295

Schedule 'B'

Financial Overviews and Time Schedule

	Property Name	Capital Req'd	Time Req'd to reach Saleable Product
1.	The Rattlesnake	~~$7 Million~~ $15 MILL.	1 Year - 1½ YEARS
2.	The Phoenix	$1.5 Million	2 Months
3.	The Yellow Badger	$2.0 Million	1 Year
4.	The Silver Indian	$1.0 Million	6 Months
5.	The Copper Indian	$2.0 Million	2 Years
6.	Bouse/Waldeck Barite	$2.0 Million	1 Year
7.	The Richinbar	$1.5 Million	6 Months
A.	The White Rock	$750 Thousand	6 Months
B.	Sand and Gravel W/Redi-mix plant	$1.0 Million (per operation)	6 Months
		Total Capital for Growth Concept. $18,750,000.00 +$8. MILL	

The capital required column includes all costs as explained in Schedule 'A' and 'B' of this report. The capital investment on each property will bring the operations to a self-supporting profit level in the period shown in the Time Required column.

AWAC MINING AND EXPLORATION INC.

P.O.Box 1091 • Black Canyon City, AZ 85029
(602) 374-9295

"SCHEDULE B"

-REFERENCE-

As shown by pages 1 and 2, (Pre-Production Sequence, Economic Considerations), many steps have to be taken in the evaluation of a mineral deposit before production can be estimated that it will be profitable. Surface sampling, geochemical studies, mapping, trenching, and sub-surface sampling by drilling, logging, and assay work, lead to the decision to continue with mineral recovery tests and plant design. AWAC was formed to turn mineral deposits into profitable business ventures, through discovery, development, and production.

The investor that supports AWAC's ideas will share in the excitement of these profitable ventures, and the profits from them.

AWAC acknowledges the fact that all ventures do not have the guarantee of being profitable, but the odds will be in AWAC's favor by following the scientific approach in which each test supports the previous test until all errors are cancelled.

The figures stated in "Schedule B" may seem low to the potential investor, and to answer this question, the underlying philosophy of AWAC will be restated in this report. It has always been our goal to bring these and other properties to a production level that will finance themselves by creating their own profitable, self-sustaining, operational levels. Once these levels are obtained, AWAC will share in the net profits derived from the sale of marketable products gathered together from these mining operations.

AWAC MINING AND EXPLORATION INC.

P.O.Box 1091 • Black Canyon City, AZ 85029
(602) 374-9295

As this report has shown, AWAC has a definate plan for following the 'Growth Concept' and is ready for involvement with an investor to institute a mutual agreement concerning the sharing of potential profits.

RECEIVED
APR 15 1985

THE RATTLESNAKE GOLD MINE

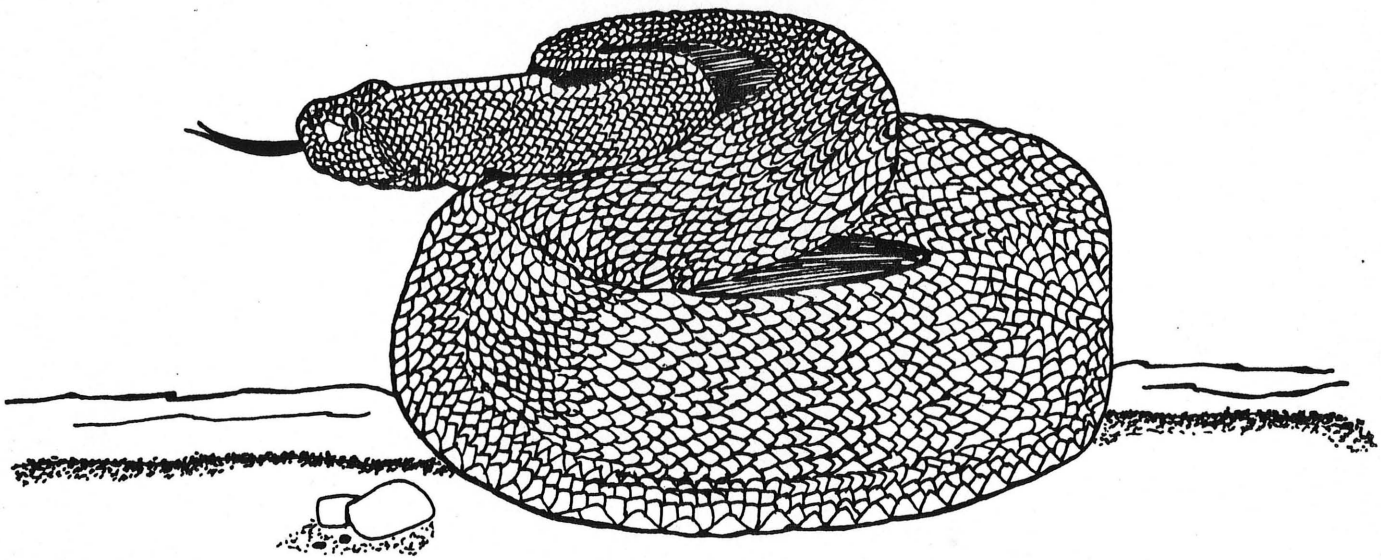

Awac Mining & Exploration Company

RECEIVED FROM BILL C. WALDECK 4/85

PARTNERSHIP AGREEMENT FOR AWAC MINING AND EXPLORATION COMPANY

With this paper we (the undersigned) do hereby agree to form a partnership or company named as AWAC Mining and Exploration Company. The purpose of said company will be exploring, developing, mining and processing ores and metals from a mineral deposit known as the Rattlesnake Gold Mine. The location of the mine is in Yavapai County held under the names of Bill C. Waldeck and Jim Cain. This Property consists of unpatented mining claims located and monumented May 1,1983 and are filed at the Yavapai County Recorders Office in Prescott, Arizona and also at the Bureau of Land Management office in Phoenix, Arizona.

All monies received from the sale of any metal, concentrates, or any other, from this property including future claims,will be split by the percentage of 33-1/3 between the three parties to this agreement, namely--Terry Anderson, Jim Cain and Bill Waldeck. We agree to work together to try and obtain these results.

This agreement is binding and guaranteedto be honored to the heirs and or their representatives of these three men as named above in this agreement.

DATE: 9-6-83

Terry L. Anderson

Jim Cain

Bill C. Waldeck

Bill C. Waldeck

OFFICIAL SEAL
J. B. LLOYD JORDAN
NOTARY PUBLIC - ARIZONA
MARICOPA COUNTY
My Comm. Exp. June 14, 1986

Notary

We as representatives of AWAC Mining and Exploration Company desire to include, Mr. Jerry Dillard in a 2% share of any monies acquired by AWAC from the Rattlesnake Mine for ~~services~~ consulting of metallurgy, lab work , mill work and any help in the continuing refining processes.

This 2% is to be guaranteed by AWAC Mining and Exploration Co. All findings from the Rattlesnake Mine ore by Jerry Dillard are to be confidential and submitted to AWAC Mining and Exploration Co.

AWAC Mining and Exploration Representatives

Terry L. Anderson — 9-6-83
Terry L. Anderson — Date

Jim Cain — 9-6-83
Jim Cain — Date

Bill C. Waldeck — 9-6-83
Bill C. Waldeck — Date

Metallurgist

Jerry B. Dillard — 9-6-83
Jerry Dillard — Date

OFFICIAL SEAL
J. B. LLOYD JORDAN
NOTARY PUBLIC - ARIZONA
MARICOPA COUNTY
My Comm. Exp. June 14, 1985

J B Lloyd Jordan
Notary

AWAC MINING AND EXPLORATION COMPANY

This company consists of three men whose common interests include mining and exploration, and all aspects of these efforts by which profits are derived.

It is our desire to fill the gap between the small miners operations and the national mining companies' interests of megatonnage only. We will be able to make accurate evaluations by various exploratory methods and will review the results to aid in our decision making.

Too many times, smaller; higher grade veins and deposits are left alone by the larger companies to go after lower grade. Even though these possible larger tonnages probably contain more precious metals overall than the small deposits, they also require many millions of dollars to explore, evalute,develope, and produce from them. Also many years for any returns on investments in property, equipment, etc. Whereas, smaller, higher grade deposits-with care taken in evaluation and processing procedures will take much lower investments and will give returns within 6-12 months at a higher rate, for the time invested.

The Rattlesnake Gold Mine is a very large deposit, but of a relatively high grade, making it amenable to our company especially where profits are concerned.

The initial exploration phase has shown minerals present in very profitable amounts, with gold being our main concern.

This report will explain steps that have been taken towards evaluation. With further exploration by geochemical, and mill testing; by a pilot mill on the property, and excavation to determine the most feasable way to extract the values, these being included in the next phase of operation by AWAC Mining and Exploration Co.

AWAC MINING AND EXPLORATION CO.
RATTLESNAKE
GOLD MINE

General Geology

This deposit occurs in a region that has very intensely subjected to the actions of folding and shearing. To name the class of our structure would be: Veins and replacement deposits formed at high temperature and pressure and that are genetically connected with intrusive rocks.

This area has many visible clues to support the class theory. This deposit occurs in and near a large number of intrusive rocks such as granite, rhyolite porphry, and precambrian iron formations. All have been exposed by deep erosion and oxidization. These were formed at depth, below the original surface.

Our original structural scenario was on the floor of a 600 million + year old (pre-cambrian), ocean, that was being very actively formed and layered with constant interuption by rock movements, volcanic eruptions, the outwash of surface sediments, and all of these occuring in thousands of square mile areas.

As molten rock works its way to the surface, the minerals and metals contained in them, begin to segregate and collect to themselves. In our case, rhyolite from the upper mantle broke through and by cooling in the ocean water formed layers of sediments. These were basically horizontal in form thus allowing the contained minerals to randomly distribute throughout the many layers forming around the main extrusive vents. Many metallic groups precipitated from gaseous, steamy, and continuously expulsive emmissions into the highly alkaline,

salt-rich waters.

The many mineral groups, including gold and silver, have precipitated and formed many deposits, or layers throughout the region surrounding and including the "Rattlesnake Gold Mine" area. As geologic time continued, many events happened that caused changes in these originally horizontal beds. Heat, pressure, plastic deformation due to movement, and chemical activity, time and time again, acted to alter, reshape, and concentrate the minerals in our deposit. Both on the East and the West, granite batholiths were pushed upward and our deposit was compressed between the great movements.

Later, a great shifting in the earth occurred as the Bradshaw Mountains were uplifted and hundreds of miles of surrounding rock formations were completely tilted to their present near-vertical positions. By the action of the compression from this and later intrusive movements, the rhyolite sediments became a highly foliated structure. The term Schist is used to describe the remaining condition of the sediments. Heat, gasses, and silica-bearing solutions were added by intrusives during the later stages of formation, and these helped to further concentrate and replace rock pores with metallic combinations.

The replacement deposits formed irregular bodies of silicified, pyritic schist and some free gold does appear contained within the oxidized portions of these main zones.

The surface area of our deposit is east-west 1500 feet wide, with clearly defined edges contacting granite on both sides. (See map.)

(schedule A.) North-south 3500 to 5000 feet with much of the exposed schist narrowing as it proceeds both up and down strike, to about 250-300 feet wide. A large amount of the surface area is covered by alluvium 0-20 feet in thickness.

Our depth of oxidization, as shown by vertical drilling of three holes spaced at 500 foot intervals, is 250 feet plus. At this depth, sulphides were entered in two of the holes and the two were bottomed without finding any further oxidization at depths of 400 and 300 feet. the third drill hole, near the eastern edge, remained in oxidized rock to its depth of 310 feet without entering sulphides. Small, oval shaped, very thin gold flakes have been observed from pan concentrates of spot samples in this hole. (See logs A through D.)

The other two drill holes showed similarly shaped flakes from their oxidized portions. Below this, in the sulphides (iron pyrite), (arsenopyrite (?)), panning shows no flakes due to the nature of a combining with the iron by an ionic attraction. Tests have shown that this bond can be broken and a successful recovery accomplished.

A Mr. Jerry Dillard, Metallurgist and assayer, has been able to show between .25 and .59 Au oz/ton with some assays in highly silicified iron stringers, to reach as high as 1.845 oz/ton Au by standard leach-drop-fire assay methods. Surface analysis of the oxidized zone from random sampling have shown an average of .5 oz/ton Au by this test method. These tests produced weighable amounts of gold after parting for the standard fire assay process. These surface samples came from (See sample map C) various parts of the exposed structure by

the chip sample method.

This deposit, as erosion occurs, is producing placer that can be panned from creek sands in various places down stream. Larger particles are present than visibly apparent from panning the oxidized zone.

The source of these slightly larger pieces is within the main structure as shown by panning up the stream bottom with the pieces only being found just below the main outcrops. The main body of the deposit contains a mineral group known as [redacted]. These, when present, inhibit standard testing procedures, and thus Mr. Dillard uses the leach-drop-then standard fire assay method.

It is well known in mining history that these special methods of testing have been used to break complex ores that many an old timer or even modern prospector has walked right over.

In our oxidized zone these appear to be partially broken down, enogh to sporadically show results even on standard fire assays. Mr. Walter Statler, of the Iron King Assay Office, a registered assayer, has done some of our samples, and by standard test methods has shown .231 oz/ton Au across a 75 foot chip sample from our main zone. Although some of his tests showed as low as .008 oz/ton Au, by redoing the same sample by the leach-drop-fire method, has brought the results up to .545 oz/ton Au.

The leach-drop-fire assay results on our ore samples suggest a gravity method for recovering the coarse gold, followed by chemical leaching of the tailings, for an optimum marketable product.

LEACH-DROP-FIRE METHOD USED ON SULPHIDE ORES THAT CONTAIN FINELY DIVIDED GOLD

TEST PROCEDURE

Pre-roast sample 600*-700*--3 to 4 hours
(to drive off arsenic, tellurides)

Standard Aqua Regia
10 grams--120 mesh ground sample
10 Ml Reagent grade nitric acid
30 Ml Reagent grade HCL acid

Boil until nitric fumes have all evolved.

Add 20 Ml Di water with 20 Ml HCL, Bring back to boil for 5 minutes, Dilute to total volume of 100 Ml.
Bring back to ph of 6 with Sodium Borahydride and NaOH, 25 to 1 caustic to Borahydride.
Then add 1 milligram lead acetate and 1 gram zinc powder.

Heat and stir till congeals

Filter and fire precip with standard flux--Light on silica.

SLOWLY ADD AT RATIO 1 TO 1 SODIUM SULFATE AND SODIUM SULFITE.

WRITTEN FOR AWAC
BY JERRY DILLARD
METALLURGIST

RATTLESNAKE GOLD MINE

22 CLAIMS (LODE)

AWAC MINING AND EXPL. CO.

(HAVE SINCE ADDED 10 CLAIMS TO A TOTAL OF 32)

sec. 27-33-34
T1N R2E
sec. 3-4
T1ON R2E

N
GEOGRAPHIC

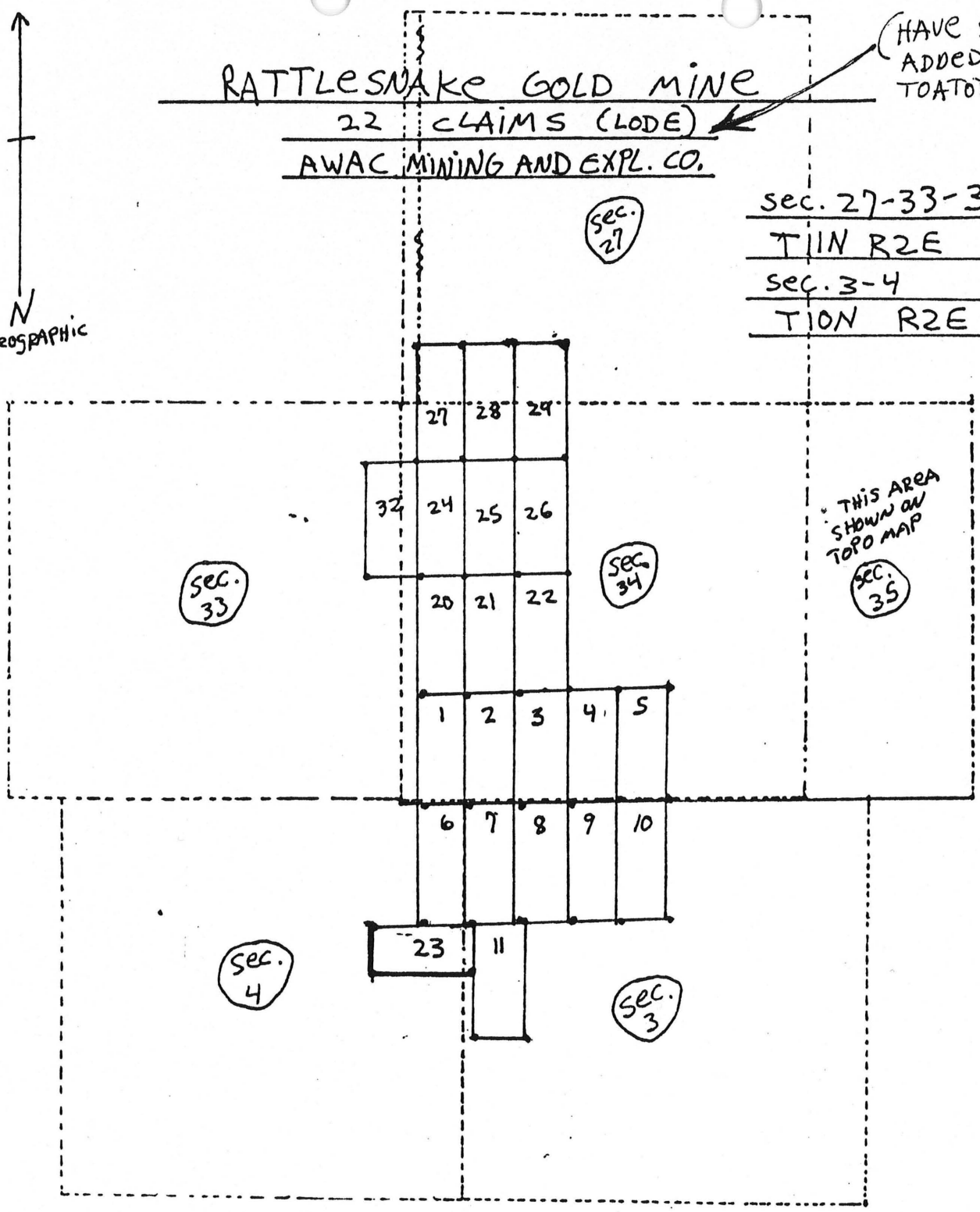

SCALE

3/4 INCH = 1500 FEET

DOTTED LINES ARE SECTION LINES.

SOLID LINES ARE CLAIM BOUNDARIES

MAP PREPARED BY: BILL C. WALDECK
GEOLOGIST

SCHEDULE 'A' EXPLORATION (a)

RATTLESNAKE GOLD MINE

DRILL SITE LOCATIONS

AWAC MINING AND EXPLORATION CO.

ROTARY DRILLING

CONTRACTED TO 'CLARK-OLIVER MINING CO.'

APACHE JCTN, ARIZ.

ALL DRILLING WITHIN SECTION 3 NW¼ NW¼

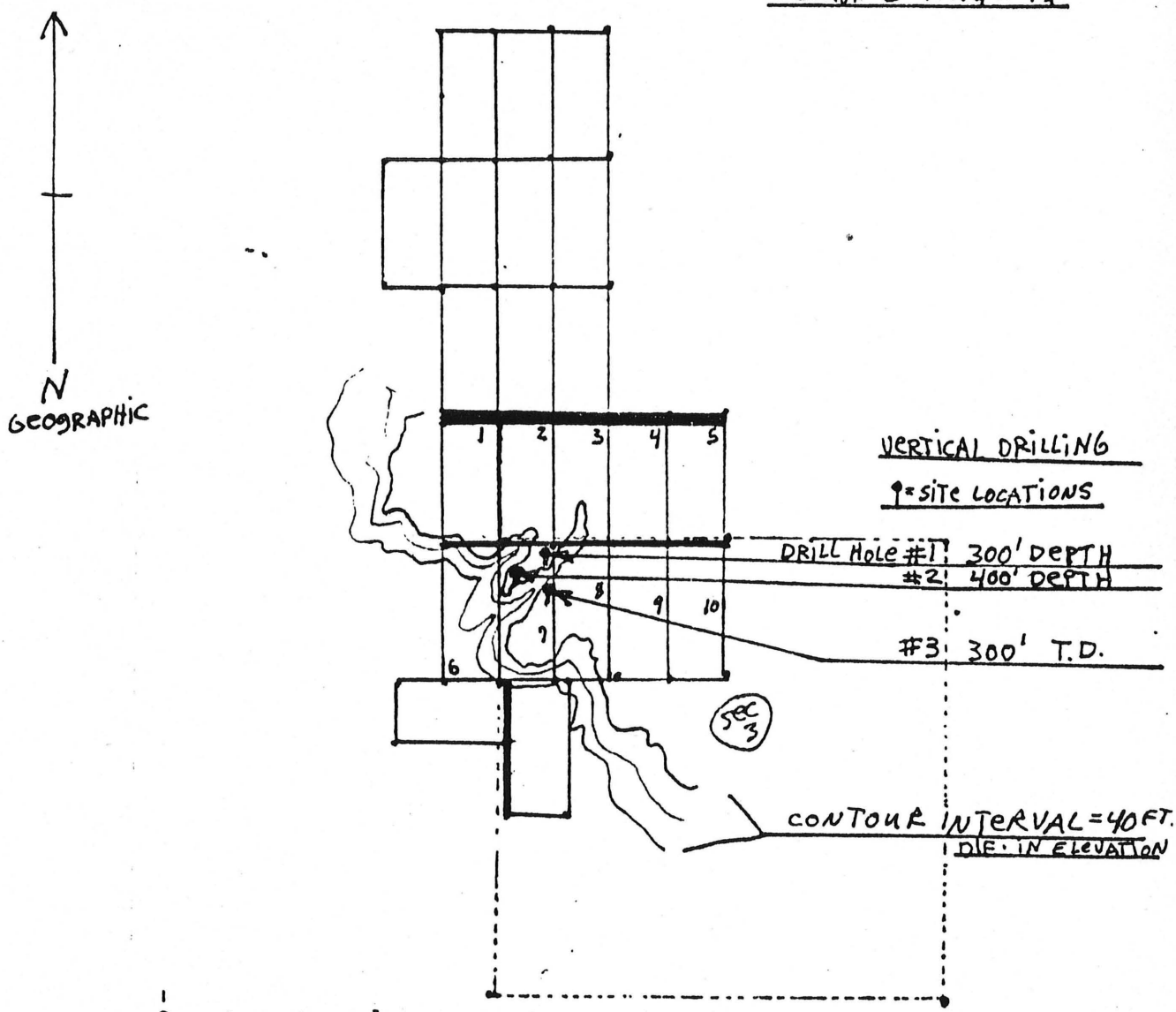

1
2
3

TRIAGULAR DRILL PATTERN
500' INTERVAL SPACING

SCALE

3/4 INCH
1 1
= 1500'

------ = SECTION BOUNDARIES

MAP PREPARED B
BILL C. WALD
Geologist

STRATIGRAPHIC SECTIONAL VIEW - VERTICAL ROTARY DRILLING

DRILL HOLE #1 AWAC MINING AND EXPLORATION CO.

SCHEDULE 'A' EXPLORATION CONTINUED (B)

DH-1 VERTICAL

MAIN ORE BEARING FORMATION: YAVAPAI SCHIST
SCHIST COMPOSITE DERIVED FROM FOLIATED RHYOLITE

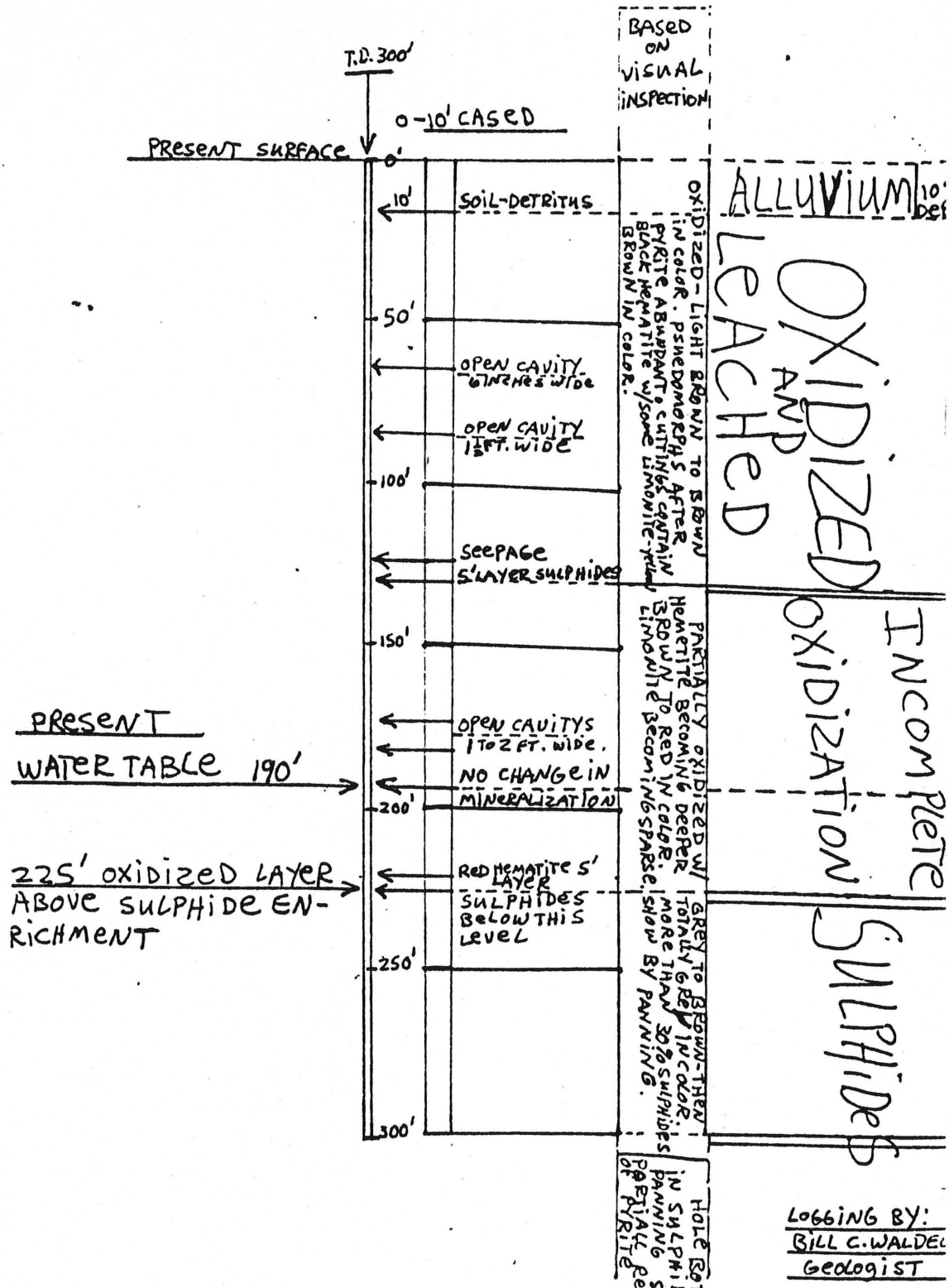

SCALE

1" = 50'

LOGGING BY:
BILL C. WALDEN
Geologist

RATTLESNAKE [illegible]

STRATIGRAPHIC SECTIONAL VEIW - ROTARY DRILLING (VERTICAL)

DRILL HOLE #2 AWAC MINING AND EXPLORATION CO.

SCHEDULE 'A' EXPLORATION CONT. ©

DH-2 VERTICAL

MAIN ORE BEARING FORMATION: YAVAPAI SCHIST
SCHIST COMPOSITE DERIVED FROM FOLIATED RHYOLITE

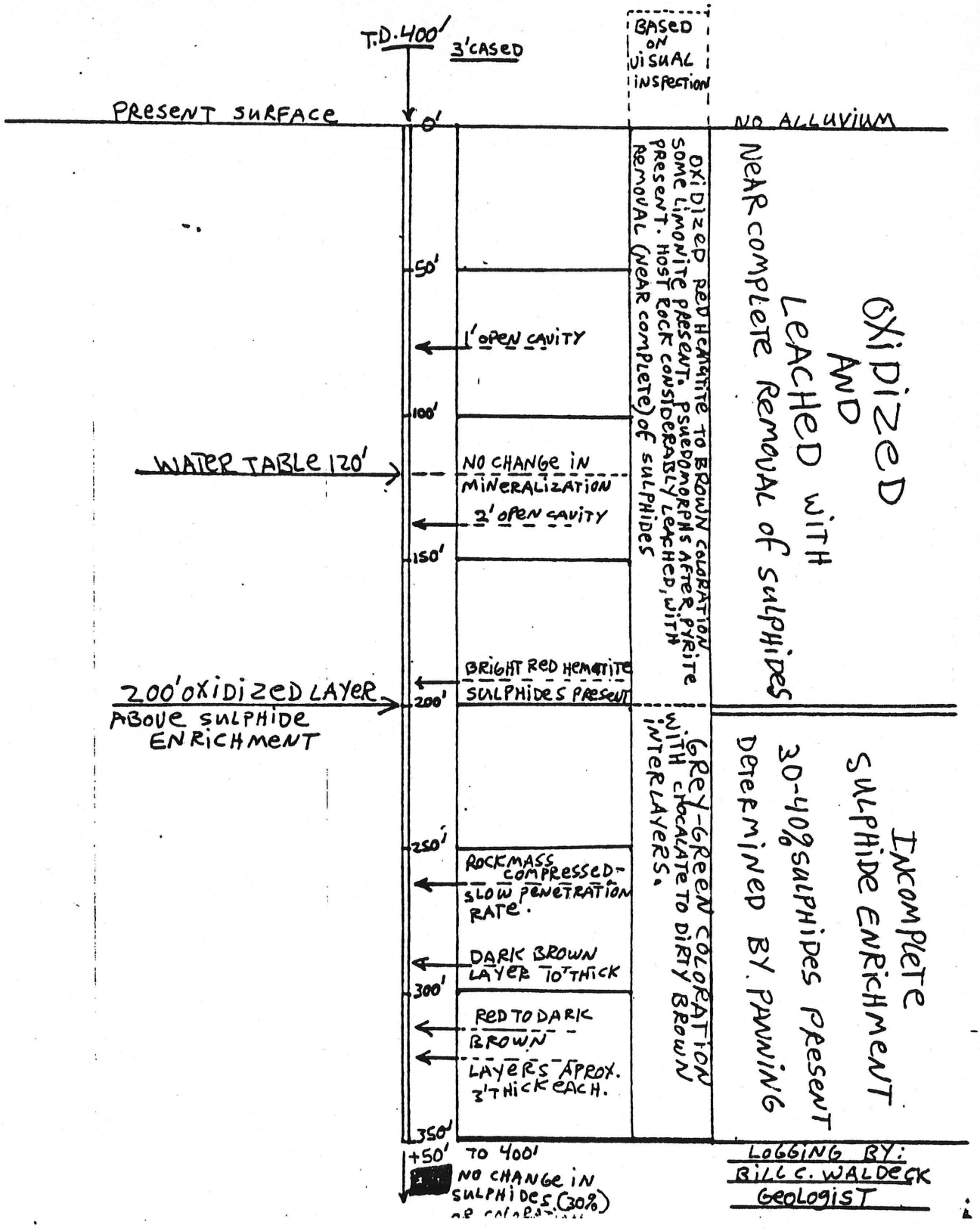

SCALE
1" = 50'

LOGGING BY:
BILL C. WALDECK
GEOLOGIST

DIAGRAMATIC SECTIONAL VEIW - ROTARY DRILLING - VERTICAL

DRILL HOLE #3 AWAC MINING AND EXPLORATION CO.

SCHEDULE 'A' EXPLORATION CONTINUED. (D)

DH-3 VERTICAL

DATE 9-11-83
START

MAIN ORE BEARING FORMATION: YAVAPAI SCHIST
SCHIST COMPOSITE DERIVED FROM FOLIATED RHYOLITE

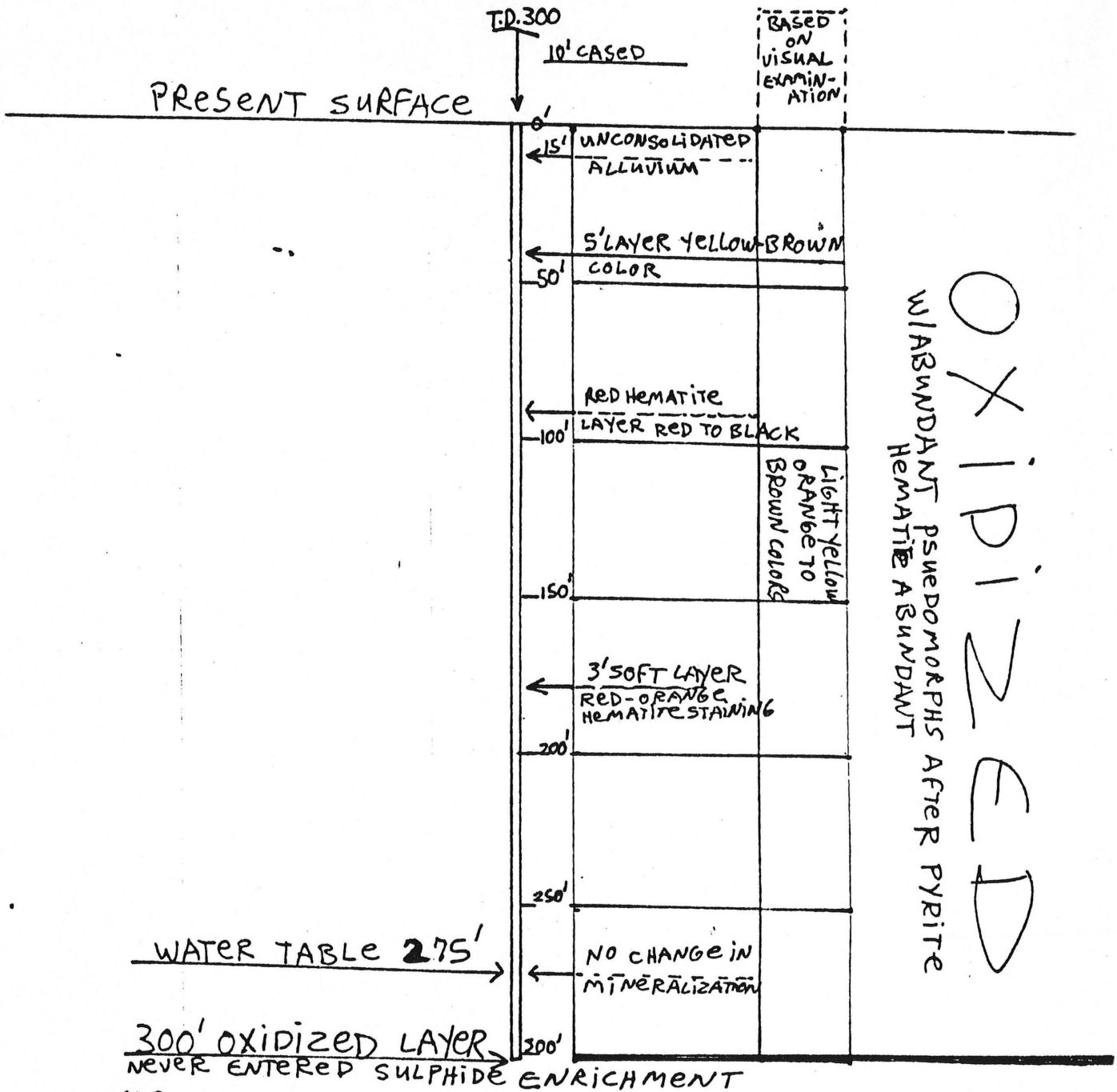

SCALE

1" = 50'

RATTLESNAKE GOLD
BILL WALDECK
JIM CAIN-TERRY ANDERSON
PRELIMINARY SAMPLE MAP

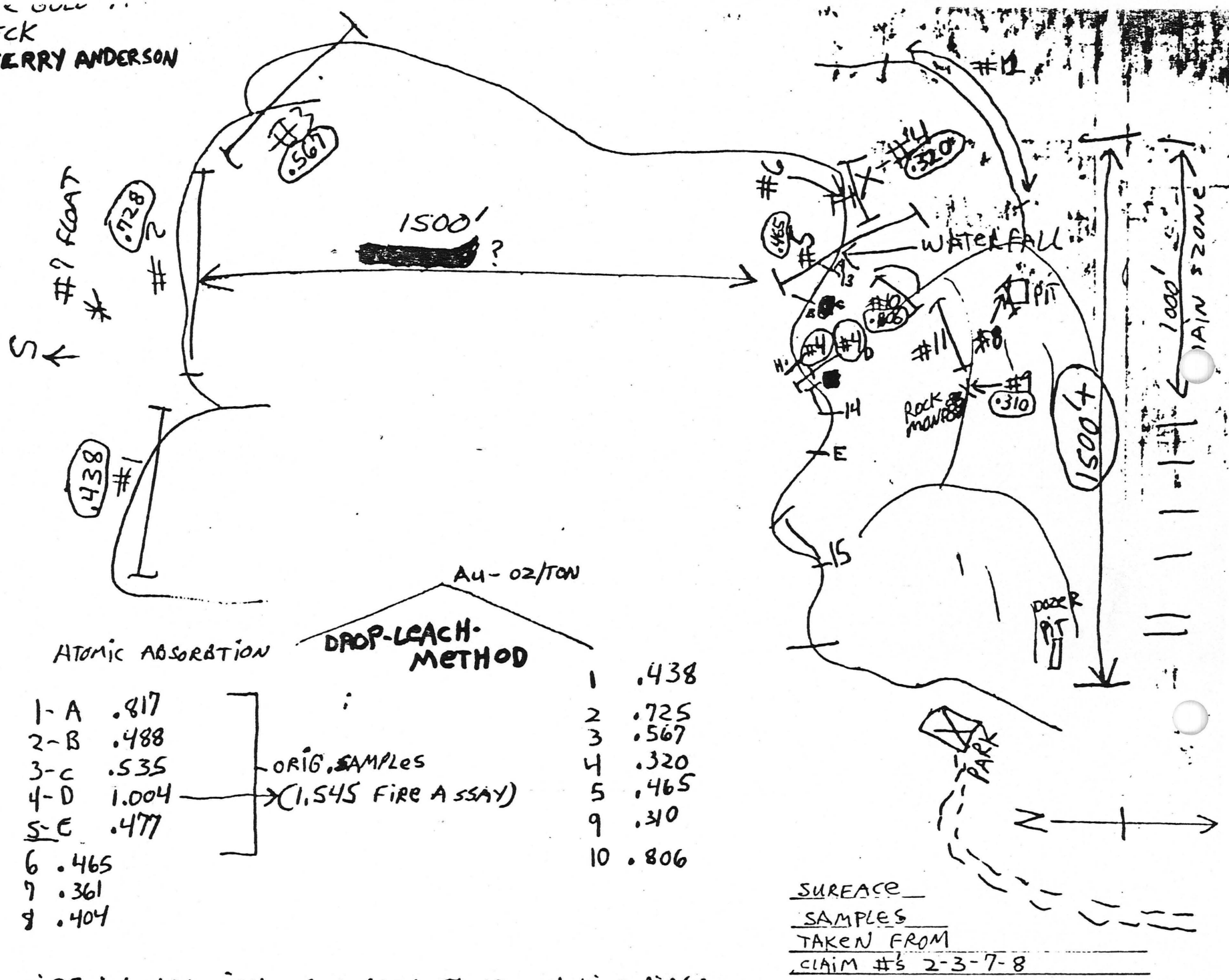

ATOMIC ABSORBTION

1-A	.817
2-B	.488
3-C	.535
4-D	1.004
5-E	.477
6	.465
7	.361
8	.404

ORIG. SAMPLES
(1.545 FIRE ASSAY)

AU-OZ/TON

DROP-LEACH-METHOD

1	.438
2	.725
3	.567
4	.320
5	.465
9	.310
10	.806

SURFACE SAMPLES TAKEN FROM CLAIM #'s 2-3-7-8

DIFF. IN ELEVATION BETWEEN #10 ON HIGH RIDGE AND WASH BOTTOM - WATERFALL BASE ([redacted]) 100'

DRILLING CONTRACT

Clark-Oliver Mining Co., Inc.

Drilling & Mine Development

419 South 113th Place, Apache Junction, Arizona 85220
(602) 986-5681

THIS AGREEMENT, entered into this 28 day of AUGUST 198 3.
by and between Clark-Oliver Mining Co. Inc., of Apache Junction, Arizona, hereinafter designated as CONTRACTOR, and TERRY ANDERSON of Box 1803 Black Canyon City, New River hereinafter designated as LANDOWNER or his representative acting as his agent.

Contractor agrees to drill a 4½" diameter vertical prospect hole to a total depth of 400 feet, for the price of:

$ 8.00 for first 1,000 TOTAL feet.

$ _____ for next _____ feet.

Above price includes samples taken at 5 foot intervals and marked in 8X12" plastic bags.

Mobilization to be for the Lump Sum of $ 0.

IF UNEXPECTED CONDITIONS (As explained in attached schedule A) are encountered due to unpredictable subsoil conditions, the contractor has the option to place the remainder of that particular hole on an hourly basis, providing the Landowner is notified prior to continuing hole. If Landowner or his agent is unavailable the contractor is to charge only for footage drilled if hole is voided.

In case of legal action, any lien, attachment or otherwise, to be caused by Landowner, attorney's fees to be paid by Landowner.

IN WITNESS hereof, Contractor is in receipt of $ 4,000.00 dollars, signifying approximately 50 % of contract price. Remainder to be paid as follows Balance On Completion.

Frank H. Clark
Clark-Oliver Mining Co. Inc.
By-Frank H. Clark - Sec. Treas.

_____
Landowner

_____
Address

_____
City and State

SCHEDULE "A"

Clark-Oliver Mining Co., Inc.

Drilling & Mine Development

419 South 113th Place, Apache Junction, Arizona 85220

(602) 986-5681

Additional charges are, but not limited to the following:

1. Stand-by-time: Stand-by-time is usually charged for consistent excessive layover time (more than 1 hour) between drill locations caused by the Landowner or his agent. The rate charged for this is $60.00 per hour.

2. Excessive distance between drill locations. $60.00 per hour for moves in excess of one mile. No charge for less than 1 mile when hole exceeds 50 L.F. in depth.

3. Hole set up and tear down for shallow drilling patterns of 50 L.F. or less , a fee of $60.00 per hole will be charged.

4. Unstable hole conditions. This is due to cave-ins in the hole. When this condition is encountered we place our drill rig and crew on a rental basis of $120.00 per hour for the remainder of that particular hole . The Landowner or his agent must decide at that time if he wishes to sign a tool guaranty and continue or void that particular problem hole.

5. Excessive hard rock Conditions. This condition is determined when the drilling cycle falls below 10 L.F. per hour, which represents a negative profit balance in regards to our fixed costs which would require a rental agreement or voiding deeper drilling of that particular hole. Rental will be at $120.00 per hour plus a bit wear provision.

6. Casing if and when required to be furnished at contractors cost plus $2.00 per L.F. additional for installation.

The following three pages resulted from an unexpected land problem that arose from a Mr. Charles Irwin filing claims two weeks prior to us. His claims overlapped onto a portion of our main structure that , although unknown to him, is very important to us. His main interest was an old shaft 3/4 mile north of our main exposure. When he contacted us, we immediately checked with the county recorder and the BLM office in Phoenix and found that Mr. Irwin's move was not a scam and that he had filed legally. With this knowledge we then met with him in hopes of clearing the title by whatever means, In our talking, we discovered that Mr. Irwin needed money badly and was basically desperate. When asked how much he would sell out for, his answer nearly floored us. $375.00 per eleven claims was his price, this being much lower than we had anticipated, we agreed and after completing and notarizing a quit claim deed, we paid him in full, thus clearing up this problem smoothly. The total price was $4125.00. The following pages are copies of these documents along with proof of their being filed and recorded with the Yavapai County Recorder and the Bureau of Land Management in Phoenix, AZ.

STATE OF)
) ss.
COUNTY OF)
Witness my hand and Official Seal.

Indexed Paged Blotted

I hereby certify that the within ins
filed for record in
State of

MICROFILMED
County Recorder
INDEXED
By
Deputy

RECORDER YAVAPAI COUNTY ARIZONA

Instrument # 26409
Recorded Official Records
of Yavapai County, Arizona.
AUG 17 83 - 10 30 AM
at the request of Bill C Waldeck
PATSY C. JENNEY, County Recorder 1-2
Deputy Dorothy J Clupper

When recorded, mail to: TO- BILL C. WALDECK BOX 2915 NR. STAGE NEW RIVER ARIZ 85029

Quitclaim Deed

5

[redacted] $4125.00 (BCW) C. I

For the consideration of [redacted] Dollars, and other valuable considerations, I (We), Charles Irwin and Wilhelmina Irwin

do hereby remise, release and forever quitclaim unto BILL C. WALDECK of BOX 2915 NR. STAGE NEW RIVER ARIZ. 85029.

all right, title and interest in that certain property situated in YAVAPAI

County, State of ARIZONA, and described as follows:

LODE MINING CLAIMS KNOWN AND RECORDED AS: HILLTOP #1 THRU 11 T11N AND T10N R2E SECTIONS 3 AND 34. RECORDED MAY 4, 1983 IN YAVAPAI COUNTY RECORDERS OFFICE, PRESCOTT ARIZ. BOOK #1534 PAGES 772 THR 796. BLM AMC #'s 195433 THRU 195443. PAX OFFICE.

[illegible] RECORDING INSTRUMENT #s 13806 THRU 13816.

7-29-83

Schedule A:

On Hilltop Claims # 2, 3, and 4 we retain the ground ore, ore lying on ground in piles, iron metal and old machine parts, metal gate to claims and limited usage of water in old mine on claims.

Charles Irwin
Nellelmina Irwin

7/29/83
Linda Wylanel
My Commission Expires Mar 23, 1985

SEAL

Bill C. Waldeck
Terry Anderson

BOOK 1560 PAGE 638

Form 3830-1
(October 1977)

UNITED STATES
DEPARTMENT OF THE INTERIOR
BUREAU OF LAND MANAGEMENT

MINING CLAIM ANNUAL RECORDATION REQUIREMENTS
(43 CFR 3833.2)

Serial Number AMC 195433-195443

Name or number of Claim Hilltop 1-11

Received *(date)* 9-21-83

K2.

This acknowledges receipt of:

- [ ] Evidence of annual assessment work
- [ ] Notice of intent to hold claim

Appropriate notations have been made on the records.

[X] Quit Claim Deed

We are processing a refund of $5. so there is no fee.

GPO 842-843

Form 1370-41
(November 1982)

UNITED STATES
DEPARTMENT OF THE INTERIOR
BUREAU OF LAND MANAGEMENT

No. 490317

RECEIPT AND ACCOUNTING ADVICE

Subject:

Applicant:

[illegible]
BOX [illegible]
NEW RIVER STAGE
NEW RIVER ARIZONA [illegible]

Remitter:

Assignor:

SERIAL NUMBER

On the day of Wednesday August,24, 1983 and during our preliminary exploration of the surface, we hired the services of Monarch Air,Inc. based at Deer Valley Airport. Our Flight over the Rattlesnake Deposit confirmed previous ground level analysis. The deposit is regionally influenced and structurally controlled by the uplift of granite batholiths directly adjacent, on the eastern and western boundaries, many photographs were taken and two of these enlarged to 11 x 14.

During our flight we saw several outlying segments, or pods, of oxidized structure, that appeared mineralized and stained with the characteristic hematite-iron staining that is so prevalant in our main deposit. These we will sample and evaluate in the future as they were all on our existing 22 claim group.

Open Twenty-four H[illegible]s
Air Charter Service
Air Ambulance

Monarch Air, Inc.
530 W. Deer Valley Rd.
Phoenix, Arizona 85027
(602) 869-0970

C 2735

CHARTER CONTRACT AGREEMENT AND INVOICE

Name MR. BILL WALDECK

Date WEDS, 8/24/83

Address BOX 2915

Telephone 465-9084

City, State, Zip NEW RIVER STAGE, AZ

Booking Party MR WALDECK

STATION	STATION	STATION	STATION	STATION
DVT	CORDS JCTN	DVT		
STATION	STATION	STATION	STATION	STATION

Method of Payment: CASH

AIRCRAFT N 9477Z PILOT TERRY McD

PASSENGER, AIR AMBULANCE, AIR CARGO DATA		AMOUNT
3-4 PAX AERIAL PHOTOGRAPHY	Quote for Above Routing:	$ 132.00
OVER THE CORDS JUNCTION	Sales Tax:	7.92
AREA.	Subtotal:	139.92
HRS @ $110/HR.	Standby @ Per Hr:	
	Surcharge:	
	P/V DVT-1000	
DEP: ARR: DEP: ARR:		
DEP: ARR: DEP: ARR:		
[redacted]	1.2 FLT	
	Total:	$ 139.92

Payment is due and payable upon completion of flight unless prior arrangements have been made. Pre-approved charges are due and payable by the 10th of the following month and delinquent thereafter. Delinquent accounts agree to pay 2% per month service charge and all collection and attorney fees and court costs if needed.

MONARCH AIR, INC.

By: May 8/23/83

AWAC MINING AND EXPL. CO.
(Company Name)

By:

8

"Sentinal"
Cave Creek, AZ
V. 28, no. 27
Wed., Mar 27, 1985

Rattlesnake
Yavapai Co.

RECEIVED
MAR 31 1986