



## **CONTACT INFORMATION**

Mining Records Curator  
Arizona Geological Survey  
1520 West Adams St.  
Phoenix, AZ 85007  
602-771-1601  
<http://www.azgs.az.gov>  
[inquiries@azgs.az.gov](mailto:inquiries@azgs.az.gov)

The following file is part of the

Arizona Department of Mines and Mineral Resources Mining Collection

## **ACCESS STATEMENT**

These digitized collections are accessible for purposes of education and research. We have indicated what we know about copyright and rights of privacy, publicity, or trademark. Due to the nature of archival collections, we are not always able to identify this information. We are eager to hear from any rights owners, so that we may obtain accurate information. Upon request, we will remove material from public view while we address a rights issue.

## **CONSTRAINTS STATEMENT**

The Arizona Geological Survey does not claim to control all rights for all materials in its collection. These rights include, but are not limited to: copyright, privacy rights, and cultural protection rights. The User hereby assumes all responsibility for obtaining any rights to use the material in excess of "fair use."

The Survey makes no intellectual property claims to the products created by individual authors in the manuscript collections, except when the author deeded those rights to the Survey or when those authors were employed by the State of Arizona and created intellectual products as a function of their official duties. The Survey does maintain property rights to the physical and digital representations of the works.

## **QUALITY STATEMENT**

The Arizona Geological Survey is not responsible for the accuracy of the records, information, or opinions that may be contained in the files. The Survey collects, catalogs, and archives data on mineral properties regardless of its views of the veracity or accuracy of those data.

12/13/90

ARIZONA DEPARTMENT OF MINES AND MINERAL RESOURCES FILE DATA

PRIMARY NAME: SPANISH MINE

ALTERNATE NAMES:

LIEN GOLD

MOHAVE COUNTY MILS NUMBER: 661

LOCATION: TOWNSHIP 20 N RANGE 12 W SECTION 12 QUARTER C  
LATITUDE: N 35DEG 07MIN 52SEC LONGITUDE: W 113DEG 30MIN 37SEC  
TOPO MAP NAME: TIN MOUNTAIN - 7.5 MIN

CURRENT STATUS: EXP PROSPECT

COMMODITY:

UNKNOWN

BIBLIOGRAPHY:

ADMMR SPANISH MINE FILE



Arizona Department of Mines and Mineral Resources

INFORMATION FROM MINE CARDS IN MUSEUM

ARIZONA

MM-7260 Quartz var. phantom

Mohave County

Spanish Mine  
Aquarius Mts.

MILS # 661

1-AKA

Spanish Mine (file)

SPANISH MINE

Mohave County  
Aquarius District

---

KAP WR 9/29/80: John Kellogg, Geologist, State Land Department, reported that a Commission Order was issued which cancelled the prospecting permit held by David White on his "Spanish Mine" (Lein Gold Mine, Aquarius District, Mohave County). The Order also required David White to pay \$18,000 for damages for reportedly needless wide road construction and ore processing pads.

---

RH

## Mine Property Work Sheet

COMMODITIES Gold (Reported)D NO. 6661 DATE 4/14/80PROPERTY SUMMARY

I. MINE NAME: Lien Gold Mine AKA;  
AKA; Spanish Mine AKA;  
AKA; AKA;

II. LOCATION: T 20N R 12W Sec(s) \_\_\_\_\_ UTM; \_\_\_\_\_  
ELEV.; \_\_\_\_\_ DIST.; \_\_\_\_\_ STATE; Arizona CO.; Mohave  
DIRECTIONS; near Del Hana - Property being worked by Harold Lien for Bill Bearden  
Trust, Ideal Coal & Vulcan Smelting and Refining  
\_\_\_\_\_ Map Attached / /

III. OWNERSHIP: Name; Dave White Phone; \_\_\_\_\_  
Address: Kingman, Arizona  
Date of Information; \_\_\_\_\_  
DBA; \_\_\_\_\_ Title Report Attached / /

IV. PROPERTY: Dave White has prospecting permit from state on all of Section 12 except  
S2NENE and N2SENE  
\_\_\_\_\_ Date of Property Status; 4/14/80 Map Attached / /

HISTORY: First Located; Unknown Operated; \_\_\_\_\_  
Remarks; \_\_\_\_\_  
\_\_\_\_\_ Report(s) Attached / /

V. PAST PRODUCTION: Unknown  
\_\_\_\_\_ Schedule(s) Attached / /

VII. WORKINGS: Many dozer roads and pads  
 \_\_\_\_\_  
 \_\_\_\_\_  
 \_\_\_\_\_ Map Attached / /

/III. GEOLOGY: Deposit Type; \_\_\_\_\_ Vein Strike; \_\_\_\_\_  
 Distance; \_\_\_\_\_ Width; \_\_\_\_\_ Dip; \_\_\_\_\_ Age; \_\_\_\_\_  
 Host Rock; \_\_\_\_\_ Age; \_\_\_\_\_ Ore  
 Control \_\_\_\_\_  
 Existing Report(s) Attached / / Report Based on New Examination Attached / /

X. MINEROLOGY: Economic Minerals; \_\_\_\_\_  
 Gossan Minerals; \_\_\_\_\_  
 Alteration; \_\_\_\_\_  
 Gangue; \_\_\_\_\_  
 Petrographic Study; \_\_\_\_\_ Report(s) Attached / /

. METALLURGY: \_\_\_\_\_ Report(s) Attached / /  
 Method of Determination; \_\_\_\_\_ Metallurgical Reports Attached / /  
 Remarks; \_\_\_\_\_

I. SAMPLE DATA: Some reported Sampling Technique; Drilling  
all not verified  
 \_\_\_\_\_  
 Samples Taken By; \_\_\_\_\_ Number of Samples; \_\_\_\_\_  
 Date; \_\_\_\_\_ Assay Report(s)/Maps Attached / /  
 Drilling; \_\_\_\_\_ Type; \_\_\_\_\_ Total Footage; \_\_\_\_\_  
 When Drilled; \_\_\_\_\_ Drilling/Report Attached / /

II. GEOCHEMISTRY: \_\_\_\_\_ Type; \_\_\_\_\_ Type Anomalies; \_\_\_\_\_  
 \_\_\_\_\_ Report(s)/Map(s) Attached / /

III. GEOPHYSICS: \_\_\_\_\_ Type; \_\_\_\_\_  
 \_\_\_\_\_ Anomalies; \_\_\_\_\_  
 \_\_\_\_\_ Report(s)/Map(s) Attached / /

- / AERIAL PHOTOGRAPHY: \_\_\_\_\_ Photo Attached / /
- / RESERVES: Proven; \_\_\_\_\_ Calculations Attached / / Probable; \_\_\_\_\_  
Calculations Attached / / Possible; \_\_\_\_\_ Calculations Attached / /  
Total; \_\_\_\_\_ Calculations Attached / / Potential; \_\_\_\_\_  
Calculations Attached / /
- /I. ECONOMICS: Mine Life; \_\_\_\_\_ Yrs. Annual Production; \_\_\_\_\_  
Capital Outlay; \_\_\_\_\_ Time; \_\_\_\_\_  
Operating Cost; \_\_\_\_\_ /Yr. \_\_\_\_\_  
Gross Annual Income; \_\_\_\_\_ DCF/ROI; \_\_\_\_\_  
Metal Prices Used; \_\_\_\_\_  
Sensitives; \_\_\_\_\_ Report(s) Attached / /
- /II. REFERENCES:
- Author; Tin Mt. Quad 7½ - 1968 \_\_\_\_\_ Title; \_\_\_\_\_  
Date; \_\_\_\_\_ Abstracted By; \_\_\_\_\_ Date; \_\_\_\_\_  
Status; \_\_\_\_\_  
Remarks; \_\_\_\_\_
- Author; \_\_\_\_\_ Title; \_\_\_\_\_  
Date; \_\_\_\_\_ Abstracted By; \_\_\_\_\_ Date; \_\_\_\_\_  
Status; \_\_\_\_\_  
Remarks; \_\_\_\_\_
- Author; \_\_\_\_\_ Title; \_\_\_\_\_  
Date; \_\_\_\_\_ Abstracted By; \_\_\_\_\_ Date; \_\_\_\_\_  
Status; \_\_\_\_\_  
Remarks; \_\_\_\_\_

## /III. REMARKS:

Field contact by H.M. Coggin and Ken Phillips. Not a visit.

STATE AND DEPARTMENT OF THE STATE OF ARIZONA  
BEFORE THE STATE LAND COMMISSIONER

*Part 11*  
*in memo file*  
*QB*  
*12/85*

1 IN THE MATTER OF PROSPECTING PERMIT )  
2 NO. 08-78059 AND APPLICATION FOR )  
3 MINERAL LEASE NO. 11-78258 FOR THE )  
4 STATE LAND DESCRIBED AS FOLLOWS: )  
5 P.P. NO. 08-78059: N2NENE; W2NE; )  
6 S2SENE; W2; SE; SECTION 12, AND )  
7 APPLICATION FOR MINERAL LEASE NO. )  
8 11-78258; E2NWNE; SECTION 12, BOTH )  
9 IN TOWNSHIP 20 NORTH, RANGE 12 WEST, )  
10 GILA AND SALT RIVER BASE AND )  
11 MERIDIAN, ARIZONA. )  
12 PERMITTEE AND APPLICANT FOR MINERAL )  
13 LEASE: DAVID G. WHITE )

FINDINGS AND  
RECOMMENDATIONS OF  
THE HEARING OFFICER  
AND ORDER OF THE  
STATE LAND COMMISSIONER



12 Pursuant to notice properly given, the Hearing for  
13 this matter, having been scheduled for 10:00 A.M. o'clock on the  
14 15th day of August, 1980, on which date the Hearing was held.

15 The Hearing Officer, after swearing the witnesses,  
16 upon hearing testimony, examining the exhibits which were  
17 presented and accepted, examining the pertinent records of the  
18 State Land Department (the Department), makes the following  
19 Findings with regard to those matters set forth in the Notice  
20 of Hearing pertaining to State Lands.

21 There appeared before the Hearing Officer David G.  
22 White and Mrs. David G. White, John P. Kellogg, Randy Brenner,  
23 and A. K. Doss.

24 F I N D I N G S

25 1. Permittee of Permit No. 08-78059 has failed to apply  
26 for or obtain approval and clearance before construction to  
27 change ingress and egress extensively from that originally sub-  
28 mitted and acknowledged by the Department:

29 2. Permittee has failed to get approval and clearance  
30 from the Agriculture and Horticulture Commission of the State  
31 of Arizona or the State Land Department before removing and des-  
32 troying protected native plants, which plants are protected by  
State law and are a valuable asset to the Trust.

3. Permittee has cleared and leveled three large areas  
of State land under permit to him in the amount of  
acres for the admitted purpose of heap leaching, a processing  
plant for mining, all of which are not authorized under the  
provisions of Prospecting Permit No. 08-78059.

4. Permittee carried with him samples which he claims to  
have found on the State land, but failed to present documentary  
evidence that the material was valuable or that the material was  
taken from the area of Mineral Lease Application No. 11-78258.

1 5. Mineral applicant has failed to furnish the Department  
2 proof of a valuable mineral deposit on the area of application  
for Mineral Lease No. 11-78258.

3 6. Permittee admitted that he had cleared the areas  
4 referred to in Paragraph No. 3, above, for which the Department  
has determined the trespass damages, as single damages, are in  
the amount of \$18,000.00.

5 Therefore, the Hearing Officer finds from the files of the  
6 Department and from the testimony adduced at Hearing, that it is  
7 the recommendation of the Hearing Officer: (1) that Prospecting  
8 Permit No. 08-78059 be canceled for violation of the conditions  
thereof; (2) that application for Mineral Lease No. 11-78258  
be denied; (3) that David G. White be required to pay damages  
9 to the Department in the amount of \$18,000.00 for trespass  
damages to State land and for violation of the provisions of  
Prospecting Permit No. 08-78059.

10 Documents considered:

11 Rough drawing of location of mineral claim on State land  
12 received in the Department December 31, 1979.

13 Colored photographs taken by John Kelloff of the Department  
14 showing excavation and damages to State land.

15 A copy of Prospecting Permit No. 08-78057.

16 A copy of Application for Mineral Lease No. 11-78258.

17 Rules and Regulations governing the State Land Department.

18 A.R.S. 27-251 thru 256 and A.R.S. 37-102, 132.7.

19 A.R.S. 27-231 thru 237.

20 Dated this 8th day of September, 1980.

21 *Louis C. Duncan*  
22 LOUIS C. DUNCAN  
23 HEARING OFFICER

24 O R D E R

25 Upon the review of the Findings and recommendations of  
26 the Hearing Officer,

27 IT IS HEREBY ORDERED:

28 1. Prospecting Permit No. 08-78059 be, and the same hereby  
29 is canceled.


30 2. Application for Mineral Lease No. 11-78258 be and the  
31 same hereby is denied.

1 3. Single trespass damages in the amount of \$18,000.00  
2 are due from David G. White and must be paid by him within  
thirty (30) days from the date of this Order.

3 4. Upon failure of David G. White to pay the damages  
4 as required in Paragraph No. 3, above, the damages will be  
presented to the State's Attorney General for collection.

5 GIVEN, under my hand and the official seal of the Arizona  
6 State Land Department, this 8th day of September, 1980.

7 STATE  
8 LAND  
9 DEPARTMENT  
10 SEAL

STATE LAND COMMISSIONER  


11 Certificate No. 573233 -- David G. White  
12 P.O. Box 9  
13 Wikieup, AZ 85360  
14  
15  
16  
17  
18  
19  
20  
21  
22  
23  
24  
25  
26  
27  
28  
29  
30  
31  
32



May 7<sup>th</sup> 1980

## Preliminary Agreement Proposal

HAVING BEEN APPROACHED BY A Mr. Yeh AND A Mr. POMEROY, (BORN OF THE PHOENIX, ARIZ. U.S.A. AREA), IN THE INTERESTS OF CERTAIN UNKNOWN, (AT THIS TIME), COMMERCIAL FRACTIONS AND PARTIES OF THE ISLAND GOVERNMENT OF "THE REPUBLIC OF CHINA, (TAIWAN), CONCERNING THE ACQUISITION OF COPPER ORE FOR SHIPMENT TO TAIWAN; I, DAVID G. WHITE, P.O. Box 9, WICKIUP, ARIZ, 85360, U.S.A. PROPOSE AN INTERIM, NON BINDING, AGREEMENT FOR CONSIDERATION AS FOLLOWS:

1. - THE COMMERCIAL INTERESTED FRACTIONS AND PARTIES OF THE REPUBLIC OF CHINA, (TAIWAN), ARE TO PLACE ON DEPOSIT, AT THE TRADING FACILITY OF THEIR CHOICE, IN THE CITY OF HONGKONG, STATE OF ARIZ., U.S.A., SUCH SUMS OF MONEY AS MAY BE REQUIRED TO ACCOMPLISH THE FOLLOWING:

A. - THE "STAKING & CLAIMING" OF "LODE CLAIMS" AS ARE REQUIRED UNDER THE EXISTING UNITED STATES FEDERAL & STATE REGULATIONS IN ORDER FOR MR. DAVID G. WHITE TO ACQUIRE TOTAL LEGAL RIGHT TO EXTRACT SAID COPPER ORE AS A CITIZEN OF THE UNITED STATES.

B. - to obtain any and all Federal and State permits for benching, stripping and/or underground mining and reclamation and to accomplish such project. *Benching I think?*

C. - to obtain permits required and to accomplish drilling for water on or near the claim sites.

D. - to obtain the permits necessary for construction of a roadway that will provide year round access for heavy equipment and continued use by large trucks for the movement of ore and/or concentrates between what will be known as the "Copper World" claim sites and the nearest rail siding or highway facility for overland shipment to the designated port within the state of California, U.S.A., for overseas shipment and to accomplish such a project.

E. - to provide all such funds as may be necessary for the construction of an "on site" refinery of copper ore, located at "Copper World" claims of sufficient size as may be necessary for the production of copper ore of the required (%) percentage of copper.



E. - (Cont'd) WITH WHICH TO  
Supply Fully THE ANNUAL REQUIREMENTS  
OF THOSE FACTIONS OR PARTIES OF THE  
REPUBLIC OF CHINA (TAIWAN) WHO ENTER  
INTO THIS AGREEMENT.

F. - TO PROVIDE SUCH FUNDS AS  
SHALL BE NECESSARY TO COVER EXPENSES  
OF ASSAYS, GEOPHYSICAL, GEOCHEMICAL ANALYSIS,  
CORE DRILLING OF CORES TO REQUIRED  
DEPTH, AND ALL OTHER EXPLORATORY PRO-  
JECTIONS TO INSURE THE CONTINUATION OF  
THE EXTRACTION PROJECT AT MINIMUM  
OF EXPENSE.

G. TO PROVIDE FUNDS NECESSARY  
FOR THE PURCHASE & MAINTENANCE OF  
ALL MORTICE EQUIPMENT FOR THE ENTIRE  
PROJECT IN EVERY PHASE OF ITS OPERATION.

2. - IN EXCHANGE FOR THE CONSIDERATIONS  
GIVEN BY THE COMMERCIAL FACTIONS OR PARTIES  
OF THE REPUBLIC OF CHINA (TAIWAN), IN  
PROVIDING FOR THE FINANCING OF THE  
PROJECT DEVELOPMENT OF "Copper World"  
AS STIPULATED HEREIN, DAVID G. WHITE  
PLEDGES THE FOLLOWING:

A. - THE TOTAL OUTPUT <sup>OF COPPER</sup> OF THE  
FACILITY KNOWN AS "Copper World" SHALL

2.- A.-(Contd), To be pledged For Sale AT ONE HALF ( $\frac{1}{2}$ ) OR (50%) OF THE THEN EXISTING WORLD MARKET PRICE AS OF THE DAILY QUOTE, (LONDON ENGLAND), AT THE OPENING QUOTE FOR THE DAY, F.O.B. PORT OF SHIPMENT, CALIF. U.S.A., CONTINGENT UPON THE ECONOMIC FEASIBILITY OF SUCH PRICING PROCEDURE AND % OF COPPER CONCENTRATE.

B.- SUCH PRICING SHALL CONTINUE IN FULL FORCE AND AFFECT UNTIL SUCH TIME AS THE FINANCING PARTIES OR COMMERCIAL FRANCHISES OF THE REPUBLIC OF CHINA, (TAIWAN), SHALL HAVE RECOVERED THEIR MONIES INVESTED IN THE INITIAL INVESTMENT AT "Copper World" PREVIOUS TO THE DAY OF THE FIRST SHIPMENT OF ORE FROM THE PROPERTIES.  
*How about the operating cost.*

C.- AT ALL TIMES THROUGHOUT THE LIFETIME OF THIS AGREEMENT THE COMMERCIAL FRANCHISES OR PARTIES OF THE REPUBLIC OF CHINA, (TAIWAN), WHO SHALL ENTER INTO THIS AGREEMENT, SHALL PROVIDE THE FINANCES TO COVER FULLY THE OPERATION OF "Copper World" AND THE SHIPMENT OF ALL ORES AND/OR CONCENTRATES TO THE DESIGNATED PORT OF SHIPMENT, CALIF., U.S.A..

*Subsequent?*  
D.- AT SUCH SUBSEQUENT PERIOD OF TIME FOLLOWING THAT MENTIONED IN PARAGRAPHS "A" AND "B" ABOVE, THE PRICE TO BE PAID FOR THE COPPER ORE AND/OR CONCENTRATES SHALL BE ESTABLISHED AT WORLD MARKET



2.- D.-(Contd.) daily quota,  
(London, England), AT THE daily opening  
quota, F.O.B. PORT OF SHIPMENT, CALIF., U.S.A.,  
less THE TOTAL expense of THE TOTAL  
operation based upon THE percentage (2%)  
of Concentration (in Copper) to be Shipped.

E. - SUBSEQUENT TO THE SUBTRACTION  
OF ALL expenses OF THE TOTAL operation FROM  
THOSE monies based upon THE World Market  
daily quota as mentioned in paragraph D,  
ALL REMAINING FUNDS SHALL BE THE PROPERTY  
OF DAVID G. WHITE.

3.- IN CONSIDERATION FOR THE TREMENDOUS  
AMOUNT OF CONCENTRATED EFFORT THROUGH  
COORDINATION THE development OF THIS PROJECT,  
DAVID G. WHITE SHALL BE EMPLOYED IN THE  
CAPACITY OF "MINING CONSULTANT" AT THE  
RATE OF TWO THOUSAND FIVE HUNDRED DOLLARS  
(\$2,500.-), AMERICAN CURRENCY PER MONTH  
UNTIL SUCH TIME AS THE FIRST SHIPMENT  
OF ORE AND/OR CONCENTRATES IS MADE, F.O.B.  
PORT OF SHIPMENT, STATE OF CALIF., U.S.A.  
SAID MONIES TO BE PAID THE 1<sup>ST</sup> OF EACH  
MONTH BY THE COMMERCIAL FIRMS OR  
PARTIES OF THE REPUBLIC OF CHINA, (TAIWAN),  
WHO SHALL ENTER INTO THIS AGREEMENT.

4. - At all Times during the LifeTime of This Agreement David G. White or His duly AUTHORIZED Representative Shall Have UNRESTRICTED AND FULL AUTHORITY AS DIRECTOR OF "Copper World" AND ALL of ITS ENVIRONS.

5. - David G. White, P.O. Box 9, Winslow, ARIZ., 85360, U.S.A. SHALL Retain Full and Complete ownership of "Copper World" AND ALL of ITS ENVIRONS.




STATE AND DEPARTMENT OF THE STATE OF ARIZONA  
BEFORE THE STATE LAND COMMISSIONER

*Part 11  
in mine file  
QA  
1985*

IN THE MATTER OF PROSPECTING PERMIT )  
NO. 08-78059 AND APPLICATION FOR )  
MINERAL LEASE NO. 11-78258 FOR THE )  
STATE LAND DESCRIBED AS FOLLOWS: )  
P.P. NO. 08-78059: N2NENE; W2NE; )  
S2SENE; W2; SE; SECTION 12, AND )  
APPLICATION FOR MINERAL LEASE NO. )  
11-78258; E2NWNE; SECTION 12, BOTH )  
IN TOWNSHIP 20 NORTH, RANGE 12 WEST, )  
GILA AND SALT RIVER BASE AND )  
MERIDIAN, ARIZONA. )  
PERMITTEE AND APPLICANT FOR MINERAL )  
LEASE: DAVID G. WHITE )

FINDINGS AND  
RECOMMENDATIONS OF  
THE HEARING OFFICER  
AND ORDER OF THE  
STATE LAND COMMISSIONER



Pursuant to notice properly given, the Hearing for this matter, having been scheduled for 10:00 A.M. o'clock on the 15th day of August, 1980, on which date the Hearing was held.

The Hearing Officer, after swearing the witnesses, upon hearing testimony, examining the exhibits which were presented and accepted, examining the pertinent records of the State Land Department (the Department), makes the following Findings with regard to those matters set forth in the Notice of Hearing pertaining to State Lands.

There appeared before the Hearing Officer David G. White and Mrs. David G. White, John P. Kellogg, Randy Brenner, and A. K. Doss.

F I N D I N G S

1. Permittee of Permit No. 08-78059 has failed to apply for or obtain approval and clearance before construction to change ingress and egress extensively from that originally submitted and acknowledged by the Department.

2. Permittee has failed to get approval and clearance from the Agriculture and Horticulture Commission of the State of Arizona or the State Land Department before removing and destroying protected native plants, which plants are protected by State law and are a valuable asset to the Trust.

3. Permittee has cleared and leveled three large areas of State land under permit to him in the amount of acres for the admitted purpose of heap leaching, a processing plant for mining, all of which are not authorized under the provisions of Prospecting Permit No. 08-78059.

4. Permittee carried with him samples which he claims to have found on the State land, but failed to present documentary evidence that the material was valuable or that the material was taken from the area of Mineral Lease Application No. 11-78258.

1 5. Mineral applicant has failed to furnish the Department  
2 proof of a valuable mineral deposit on the area of application  
for Mineral Lease No. 11-78258.

3 6. Permittee admitted that he had cleared the areas  
4 referred to in Paragraph No. 3, above, for which the Department  
has determined the trespass damages, as single damages, are in  
the amount of \$18,000.00.

5 Therefore, the Hearing Officer finds from the files of the  
6 Department and from the testimony adduced at Hearing, that it is  
7 the recommendation of the Hearing Officer: (1) that Prospecting  
Permit No. 08-78059 be canceled for violation of the conditions  
8 thereof; (2) that application for Mineral Lease No. 11-78258  
be denied; (3) that David G. White be required to pay damages  
9 to the Department in the amount of \$18,000.00 for trespass  
damages to State land and for violation of the provisions of  
Prospecting Permit No. 08-78059.

10 Documents considered:

11 Rough drawing of location of mineral claim on State land  
12 received in the Department December 31, 1979.

13 Colored photographs taken by John Kelloff of the Department  
14 showing excavation and damages to State land.

15 A copy of Prospecting Permit No. 08-78057.

16 A copy of Application for Mineral Lease No. 11-78258.

17 Rules and Regulations governing the State Land Department.

18 A.R.S. 27-251 thru 256 and A.R.S. 37-102, 132.7.

19 A.R.S. 27-231 thru 237.

20 Dated this 8th day of September, 1980.

21 *Louis C. Duncan*  
22 LOUIS C. DUNCAN  
23 HEARING OFFICER

24 O R D E R

25 Upon the review of the Findings and recommendations of  
26 the Hearing Officer,

27 IT IS HEREBY ORDERED:

28 1. Prospecting Permit No. 08-78059 be, and the same hereby  
29 is canceled.

30 2. Application for Mineral Lease No. 11-78258 be and the  
31 same hereby is denied.  
32

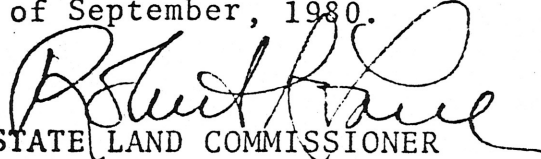


1        3. Single trespass damages in the amount of \$18,000.00  
2 are due from David G. White and must be paid by him within  
thirty (30) days from the date of this Order.

3        4. Upon failure of David G. White to pay the damages  
4 as required in Paragraph No. 3, above, the damages will be  
presented to the State's Attorney General for collection.

5        GIVEN, under my hand and the official seal of the Arizona  
6 State Land Department, this 8th day of September, 1980.

7                STATE  
8                LAND  
9                DEPARTMENT  
10                SEAL

  
STATE LAND COMMISSIONER

11        Certificate No. 573233 — David G. White  
12                                P.O. Box 9  
13                                Wikieup, AZ 85360  
14  
15  
16  
17  
18  
19  
20  
21  
22  
23  
24  
25  
26  
27  
28  
29  
30  
31  
32



May 7<sup>th</sup> 1980

## Preliminary Agreement Proposal

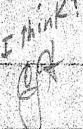
HAVING BEEN APPROACHED BY A MR. YEN AND A MR. POMEROY, (BORN OF THE PHOENIX, ARIZ. U.S.A. AREA), IN THE INTERESTS OF CERTAIN UNKNOWN, (AT THIS TIME), COMMERCIAL FRACTIONS AND/OR PARTIES OF THE ISLAND GOVERNMENT OF "THE REPUBLIC OF CHINA", (TAIWAN), CONCERNING THE ACQUISITION OF COPPER ORE FOR SHIPMENT TO TAIWAN; I, DAVID G. WHITE, P.O. Box 9, WICKREUP, ARIZ, 85360, U.S.A. PROPOSE AN INTERIM, NON BINDING, AGREEMENT FOR CONSIDERATION AS FOLLOWS:

1. - THE COMMERCIALLY INTERESTED FRACTIONS AND/OR PARTIES OF THE REPUBLIC OF CHINA, (TAIWAN), ARE TO PLACE ON DEPOSIT, AT THE TRADING FACILITY OF THEIR CHOICE, IN THE CITY OF HINGHAM, STATE OF ARIZ., U.S.A., SUCH SUMS OF MONEY AS MAY BE REQUIRED TO ACCOMPLISH THE FOLLOWING:

A. - THE "STAKING & CLAIMING" OF "LODE CLAIMS" AS ARE REQUIRED UNDER THE EXISTING UNITED STATES FEDERAL & STATE REGULATIONS IN ORDER FOR MR. DAVID G. WHITE TO ACQUIRE TOTAL LEGAL RIGHT TO EXTRACT SAID COPPER ORE AS A CITIZEN OF THE UNITED STATES.



-2-

B. - to obtain any and all Federal And State Permits For BENCHING, STRIPPING and/or UNDERGROUND MINING AND RECLAMATION and to accomplish SUCH PROJECT. Benching - I think? 

C. - to obtain Permits Required And to accomplish drilling For WATER ON OR NEAR THE CLAIM SITES.

D. - to obtain THE PERMITS NECESSARY FOR CONSTRUCTION OF A ROADWAY THAT WILL provide year round access For Heavy Equipment And Continued use by large Trucks For THE movement of ORE and/or CONCENTRATES BETWEEN what WILL BE known AS THE "Copper World" Claim Sites AND THE NEAREST Rail Siding or Highway Facility For overland SHIPMENT to THE designated Port WITHIN THE STATE of CALIFORNIA, U.S.A., For overseas SHIPMENT And to accomplish SUCH a project.

E. - to provide ALL SUCH Funds AS MAY BE NECESSARY FOR THE CONSTRUCTION OF AN "ON SITE" Refinery of Copper ORE, located AT "Copper World" Claims of Sufficient Size AS MAY BE NECESSARY FOR THE production of Copper ORE OF THE Required (%) percentage of Copper



E. - (Cont'd) WITH WHICH TO  
Supply Fully THE ANNUAL REQUIREMENTS  
OF THOSE FRACTIONS OR PARTIES OF THE  
REPUBLIC OF CHINA (TAIWAN) WHO ENTER  
INTO THIS AGREEMENT.

F. - TO PROVIDE SUCH FUNDS AS  
SHALL BE NECESSARY TO COVER EXPENSES  
OF ASSAYS, GEOPHYSICAL, GEOCHEMICAL ANALYSIS,  
CORE DRILLING OF ORE BODY TO REQUIRED  
DEPTH, AND ALL OTHER EXPLORATORY PRO-  
JECTIONS TO INSURE THE CONTINUATION OF  
THE EXTRACTION PROJECT AT MINIMUM  
OF EXPENSE.

G. TO PROVIDE FUNDS NECESSARY  
FOR THE PURCHASE & MAINTENANCE OF  
ALL MOTTIE EQUIPMENT FOR THE ENTIRE  
PROJECT IN EVERY PHASE OF ITS OPERATION.

2. - IN EXCHANGE FOR THE CONSIDERATIONS  
GIVEN BY THE COMMERCIAL FRACTIONS OR PARTIES  
OF THE REPUBLIC OF CHINA, (TAIWAN), IN  
PROVIDING FOR THE FINANCING OF THE  
PROJECT DEVELOPMENT OF "Copper World"  
AS STIPULATED HEREIN, DAVID G. WHITE  
PLEDGES THE FOLLOWING:

A. - THE TOTAL OUTPUT <sup>OF COPPER</sup> OF THE  
FACILITY KNOWN AS "Copper World" SHALL



2.- A.-(Contd), To be pledged For Sale AT ONE HALF ( $\frac{1}{2}$ ) OR (50%) OF THE THEN EXISTING WORLD MARKET price AS OF THE daily quote, (London England), AT THE opening quote For The day, F.O.B. Port OF SHIPMENT, Calif. U.S.A., Contingent UPON THE economic Feasibility OF SUCH pricing procedure AND  $\frac{1}{2}$  OF Copper Concentrate.

B.- SUCH pricing SHALL CONTINUE IN FULL Force AND Affect UNTIL SUCH Time AS THE FINANCING PARTIES OR COMMERCIAL Factions OF THE Republic OF CHINA, (Taiwan), SHALL HAVE Recovered THEIR monies invested IN THE INITIAL INVESTMENT AT "Copper World" previous TO THE day OF THE FIRST SHIPMENT OF Ore FROM THE properties.

*How about the operating cost.*

C.- AT ALL Times THROUGHOUT THE Lifetime OF THIS Agreement THE Commercial Factions OR parties OF THE Republic OF CHINA, (Taiwan), WHO SHALL enter INTO THIS Agreement, SHALL provide THE Finances TO Cover Fully THE operation OF "Copper World" AND THE SHIPMENT OF ALL ores AND/OR Concentrates TO THE designated Port OF SHIPMENT, Calif., U.S.A..

*Subsequent?*  
D.- AT SUCH <sup>Subsequent?</sup> Subsequent period OF Time Following THAT mentioned IN Paragraphs "A" AND "B" ABOVE, THE price TO Be paid FOR THE Copper Ore AND/OR Concentrates SHALL Be established AT World Markets



2.-D.-(Contd.) daily quota,  
(London, England), AT THE daily opening  
quota, F.O.B. PORT OF SHIPMENT, CALIF., U.S.A.,  
less THE TOTAL expense OF THE TOTAL  
operation based upon THE percentage (2),  
OF CONCENTRATION (IN COPPER) TO BE SHIPPED.

E. - SUBSEQUENT TO THE SUBTRACTION  
OF ALL expenses OF THE TOTAL operation FROM  
THOSE monies based upon THE WORLD MARKET  
daily quota as mentioned in paragraph D,  
ALL REMAINING FUNDS SHALL BE THE PROPERTY  
OF DAVID G. WHITE.

3.- IN CONSIDERATION FOR THE TREMENDOUS  
AMOUNT OF CONCENTRATED EFFORT THROUGH  
COORDINATING THE DEVELOPMENT OF THIS PROJECT,  
DAVID G. WHITE SHALL BE EMPLOYED IN THE  
CAPACITY OF "MINING CONSULTANT" AT THE  
RATE OF TWO THOUSAND FIVE HUNDRED DOLLARS  
(\$2,500.-), AMERICAN CURRENCY PER MONTH  
UNTIL SUCH TIME AS THE FIRST SHIPMENT  
OF ONE M/T OF CONCENTRATES IS MADE, F.O.B.  
PORT OF SHIPMENT, STATE OF CALIF., U.S.A.  
SAID MONIES TO BE PAID THE 1<sup>ST</sup> OF EACH  
MONTH BY THE COMMERCIAL FIRMS OR  
PARTIES OF THE REPUBLIC OF CHINA, (TAIWAN),  
WHO SHALL ENTER INTO THIS AGREEMENT.



4. - AT ALL TIMES DURING THE LIFETIME OF THIS AGREEMENT DAVID G. WHITE OR HIS duly AUTHORIZED REPRESENTATIVE SHALL HAVE UNRESTRICTED AND FULL AUTHORITY AS DIRECTOR OF "Copper World" AND ALL OF ITS ENVIRONS.

5. - DAVID G. WHITE, P.O. Box 9, Winslow, ARIZ., 85360, U.S.A. SHALL RETAIN FULL AND COMPLETE OWNERSHIP OF "Copper World" AND ALL OF ITS ENVIRONS.