CONTACT INFORMATION
Mining Records Curator
Arizona Geological Survey
1520 West Adams St.
Phoenix, AZ 85007
602-771-1601
http://www.azgs.az.gov
inquiries@azgs.az.gov

The following file is part of the

Arizona Department of Mines and Mineral Resources Mining Collection

ACCESS STATEMENT

These digitized collections are accessible for purposes of education and research. We have indicated what we know about copyright and rights of privacy, publicity, or trademark. Due to the nature of archival collections, we are not always able to identify this information. We are eager to hear from any rights owners, so that we may obtain accurate information. Upon request, we will remove material from public view while we address a rights issue.

CONSTRAINTS STATEMENT

The Arizona Geological Survey does not claim to control all rights for all materials in its collection. These rights include, but are not limited to: copyright, privacy rights, and cultural protection rights. The User hereby assumes all responsibility for obtaining any rights to use the material in excess of "fair use."

The Survey makes no intellectual property claims to the products created by individual authors in the manuscript collections, except when the author deeded those rights to the Survey or when those authors were employed by the State of Arizona and created intellectual products as a function of their official duties. The Survey does maintain property rights to the physical and digital representations of the works.

QUALITY STATEMENT

The Arizona Geological Survey is not responsible for the accuracy of the records, information, or opinions that may be contained in the files. The Survey collects, catalogs, and archives data on mineral properties regardless of its views of the veracity or accuracy of those data.

12/14/90

ARIZONA DEPARTMENT OF MINES AND MINERAL RESOURCES FILE DATA

PRIMARY NAME: SOCORRO MINE

ALTERNATE NAMES:

LA PAZ COUNTY MILS NUMBER: 89

LOCATION: TOWNSHIP 5 N RANGE 12 W SECTION 25 QUARTER SW
LATITUDE: N 33DEG 44MIN 41SEC LONGITUDE: W 113DEG 28MIN 12SEC
TOPO MAP NAME: LONE MOUNTAIN - 15 MIN

CURRENT STATUS: PAST PRODUCER

COMMODITY:
GOLD LODE
SILVER
LEAD

BIBLIOGRAPHY:
KEITH, S.B., 1978, AZBM BULL. 192, P. 154
ADMMR SOCORRO MINE FILE
AGS 1988 SPRING FIELD TRIP

Folder
2 of 5

61 PAGES (63)

Tri-con *Mining (Arizona), Inc.* • Field Office ~~P.O. BOX LL SALOME, ARIZONA, U.S.A. 85348 PHONE (602) 859-3320~~

Head Office
BOX #12542, SUITE 2580-1066 WEST HASTINGS STREET
VANCOUVER, B.C. CANADA V6E 3X2 PHONE (604) 689-8971 TELEX 04-51258 (TRI-CON)

8963 E. Tanque Verde, #308
Tucson, AZ 85749
(602) 749-0949

February 16, 1989

George Campbell, Jr. and Garth Nelson
Box 162 — 1302 Arizona Ave.
Salome, AZ 85348 — Parker, AZ 85344

Gentlemen:

Enclosed is a set of data from the work done on the Socorro Reef property during our field work and drilling in 1988.

The data set includes:

1) Geologic map
2) Drill site location maps
3) Drilling summaries
4) Drill log/assay summaries
5) Drill assay certificates
6) Surface and underground rock chip sample locations maps
7) Surface and underground rock chip assay certificates

I hope the information is understandable, if you have further questions please call. I have some washed drill cuttings in storage in Tucson, and there are assay pulps of the samples stored at Copper State Analytical, if you would like any of these please let me know. For your information, I was on the property on January 25 and 26, 1989, and cemented all the drill holes I could find open, and since have notified the BLM office in Phoenix of this action.

Yours truly,

Parry D. Willard

Parry D. Willard, Agent

scanning note 63 pp

1988 DRILLING SUMMARY
CAN-EX RESOURSES (U.S.), INC.

SOCORRO REEF PROPERTY
LA PAZ COUNTY, ARIZONA

Hole #	Angle	Orientation	Total Depth	Sample #s
CSR-1	43°	313°	149 ft	73401-73428
CSR-2	44°	311°	157 ft	73429-73458
CSR-3	70°	311°	222.5 ft	73459-73501
CSR-4	44.5°	008°	205 ft	73502-73541
CSR-5	82°	347°	223.5 ft	73542-73586
CSR-6	46°	318°	220 ft	73587-73630
CSR-7	43°	287°	105 ft	73631-73651
CSR-8	45°	300°	218.5 ft	73652-73693
CSR-9	45°	080°	150 ft	73694-73723
CSR-10	45°	128°	222.5 ft	73724-73769
CSR-11	45°	318°	205 ft	73770-73810
CSR-12	45°	340°	222.5 ft	73811-73855
CSR-13	45°	224°	150 ft	73856-73885

TOTAL FOOTAGE: 2450.5

DRILL HOLE SUMMARY

PROPERTY: Socorro Reef
La Paz Co., Arizona
LOCATION: Henry Bell pad
DRILLING CO.: Douglas Exploration
LOGGED BY: P. Willard

HOLE #: CSR-1
ANGLE: 43°, ORIENTATION: 313°
DATE DRILLED: June 19-20, 1988
TOTAL DEPTH: 149 FT
HOLE TYPE: 4½", Reverse circulation

Interval	Sample #	Assays Au	Ag OPT	Lithology, etc.
0-5	none			Fill material, mostly dolomite
5-10	none			"
10-15	73401	0.002	<0.05	11-25 ft: quartz porphyry dike (qpd)
15-20	73402	0.002	<0.05	pink & white phenocrysts
20-25	73403	0.007	<0.05	
25-30	73404	0.014	0.18	25-125 ft: dolomitic marble, lower
30-35	73405	0.009	0.17	Redwall formation (Mr)
35-40	73406	<0.001	0.15	lt. pink coarse-gr dolo.
40-45	73407	0.034	0.28	
45-50	73408	0.003	0.11	fine-gr gray & tan dolo.
50-55	73409	0.001	0.08	
55-60	73410	0.001	0.18	
60-65	73411	<0.001	0.07	
65-70	73412	<0.001	0.06	
70-75	73413	<0.001	0.14	
75-80	73414	0.028	0.18	coarse-gr pink dolo.
80-85	73415	0.148	0.34	
85-90	73416	<0.001	0.14	fine-gr tan dolo.
90-95	73417	<0.001	0.07	
95-100	73418	<0.001	0.07	
100-105	73419	<0.001	0.08	
105-110	73420	<0.001	0.06	
110-115	73421	0.004	0.07	
115-120	73422	0.001	0.07	
120-125	73423	<0.001	0.07	
125-130	73424	<0.001	0.09	125-140 ft: white marble
130-135	73425	0.001	0.11	
135-140	73426	0.001	0.11	
140-145	73427	0.001	0.12	140-149 ft: salmon colored marble
145-149	73428	<0.001	0.12	(upper Martin Fm?)
TD				

DRILL HOLE SUMMARY

PROPERTY: Socorro Reef
La Paz Co., Arizona
LOCATION: Henry Bell Pad
DRILLING CO.: Douglas Exploration
LOGGED BY: P. Willard

HOLE #: CSR-2
ANGLE: 44°, ORIENTATION: 311°
DATE DRILLED: June 20, 1988
TOTAL DEPTH: 157 FT
HOLE TYPE: 4½", Reverse Circulation

Interval	Sample #	Assays: Au	Ag OPT	Lithogy, etc.
0-5	73429	0.024	0.07	0-2 ft: overburden
5-10	73430	0.004	0.08	2-44 ft: fine-gr dolomite, tan to
10-15	73431	0.001	0.08	dk-brown, w/ white marble
15-20	73432	<0.001	<0.05	zones, and minor white chert
20-25	73433	<0.001	<0.05	and/or vein qtz., middle(?)
25-30	73434	<0.001	<0.05	Redwall formation
30-35	73435	<0.001	<0.05	
35-40	73436	<0.001	<0.05	
40-45	73437	<0.001	<0.05	44-53 ft: quartz porphyry dike (qpd)
45-50	73438	<0.001	<0.05	tan to orange color.
50-55	73439	0.011	0.07	53-EOH: variably colored dolomite,
55-60	73440	0.426	0.54	lower Redwall formation (Mr)
60-65	73441	0.006	0.16	
65-70	73442	0.004	0.08	weak limonite staining
70-75	73443	<0.001	0.06	brown dolo + pink marble
75-80	73444	0.016	0.16	"
80-85	73445	<0.001	0.07	reddish pink dolo/marble
85-90	73446	0.008	0.07	"
90-95	73447	0.001	0.07	tan to pink dolo.
95-100	73448	0.004	0.07	"
100-105	73449	<0.001	<0.05	"
105-110	73450	<0.001	<0.05	"
110-115	73451	<0.001	<0.05	"
115-120	73452	0.016	0.06	"
120-125	73453	0.010	0.11	"
125-130	73454	0.001	0.08	dk-brown to tan dolo.
130-135	73455	0.001	<0.05	"
135-140	73456	0.001	<0.05	"
140-145	73457	<0.001	<0.05	"
145-157 TD	73458	<0.001	<0.05	(12-foot interval)

DRILL HOLE SUMMARY

PROPERTY: Socorro Reef
La Paz Co., Arizona
LOCATION: Henry Bell Pad
DRILLED BY: Douglas Exploration
LOGGED BY: P. Willard

HOLE #: CSR-3
ANGLE: 70°, ORIENTATION: 311°
DATE DRILLED: June 20-21, 1988
TOTAL DEPTH: 222.5 FT
HOLE TYPE: 4½", Reverse Circulation

Interval	Sample #	Assays: Au	Ag OPT
0-5	73459	0.006	<0.05
5-10	73460	0.003	0.07
10-15	73461	<0.001	0.08
15-20	73462	<0.001	0.05
20-25	73463	<0.001	0.08
25-30	73464	<0.001	0.07
30-35	73465	<0.001	0.06
35-45	73466	<0.001	0.06
45-50	73467	<0.001	0.06
50-55	73468	<0.001	0.07
55-60	73469	<0.001	<0.05
60-65	73470	<0.001	<0.05
65-70	73471	<0.001	<0.05
70-75	73472	<0.001	<0.05
75-80	73473	<0.001	<0.05
80-85	73474	<0.001	<0.05
85-90	73475	0.002	0.06
90-95	73476	0.002	<0.05
95-100	73477	<0.001	<0.05
100-105	73478	<0.001	<0.05
105-110	73479	<0.001	<0.05
110-115	73480	<0.001	<0.05
115-120	73481	NO SAMPLE	
120-125	73482	<0.001	<0.05
125-130	73483	<0.001	<0.05
130-135	73484	<0.001	<0.05
135-140	73485	NO SAMPLE	
140-145	73486	<0.001	<0.05
145-150	73487	<0.001	<0.05
150-155	73488	<0.001	<0.05
155-160	73489	<0.001	<0.05
160-165	73490	<0.001	<0.05
165-170	73491	<0.001	<0.05
170-175	73492	<0.001	<0.05
175-180	73493	<0.001	<0.05
180-185	73494	<0.001	<0.05
185-190	73495	<0.001	<0.05
190-195	73496	<0.001	<0.05
195-200	73497	<0.001	<0.05
200-205	73498	<0.001	<0.05
205-210	73499	<0.001	<0.05
210-215	73500	<0.001	<0.05
215-222.5 TD	73501	<0.001	<0.05

Lithology, etc

0-2: brown dolomite, mid-Redwall fm(?)
2-45: limestone marble, white w/ pink stain and limonitic fractures, lower Redwall formation(Mr)
"
"
"
(ten foot interval)
"
45-85: tan dolomite, lower Redwall fm.
"
"
"
"
"
"
85-92 ft: quartz prophyry dike (qpd)
92-120 ft: tan to pink dolomite, Mr
"
"
"
"

120-173 ft: quartz porphyry dike (qpd)
pinkish tan
"
"
"
reddish tan
"
"
"
"
173-184 ft: Tertiary microdiorite dike,
184-188 ft: tan dolomite, Mr
"
188-EOH: quartz porphyry dike (qpd)
"
scatter fresh gray qpd w/ fn-gr pyrite
reddish tan
"
(7½ foot interval)

DRILL HOLE SUMMARY

PROPERTY: Socorro Reef
La Paz Co., Arizona
LOCATION: Henry Bell Pad
DRILLING CO.: Douglas Exploration
LOGGED BY: P. Willard

HOLE #: CSR-4
ANGLE: 44.5°, ORIENTATION: 008°
DATE DRILLED: June 21-22, 1988
TOTAL DEPTH: 200 FT
HOLE TYPE: 4½", Reverse Circulation

Interval	Sample #	Assays: Au	Ag OPT
0-2	none		
2-5	73502	0.020	0.20
5-10	73503	<0.001	<0.05
10-15	73504	<0.001	<0.05
15-20	73505	0.004	<0.05
20-25	73506	0.001	<0.05
25-30	73507	<0.001	<0.05
30-35	73508	<0.001	<0.05
35-40	73509	0.036	0.08
40-45	73510	0.002	0.07
45-50	73511	0.136	0.34
50-55	73512	0.002	0.06
55-60	73513	0.001	0.05
60-65	73514	0.012	0.05
65-70	73515	<0.001	0.05
70-75	73516	<0.001	0.05
75-80	73517	<0.001	<0.05
80-85	73518	<0.001	<0.05
85-90	73519	<0.001	<0.05
90-95	73520	0.001	<0.05
95-100	73521	0.002	<0.05
100-105	73522	<0.001	<0.05
105-110	73523	0.011	<0.05
110-115	73524	<0.001	<0.05
115-120	73525	<0.001	<0.05
120-125	73526	<0.001	<0.05
125-130	73527	0.007	<0.05
130-135	73528	0.002	0.05
135-140	73529	<0.001	<0.05
140-145	73530	<0.001	<0.05
145-150	73531	<0.001	<0.05
150-155	73532	<0.001	<0.05
155-160	73533	<0.001	<0.05
160-165	73534	<0.001	<0.05
165-170	73535	<0.001	<0.05
170-175	73536	<0.001	<0.05
175-180	73537	<0.001	<0.05
180-185	73538	<0.001	<0.05
185-190	73539	<0.001	<0.05
190-195	73540	<0.001	<0.05
195-200 TD	73541	<0.001	<0.05

Lithology, etc.

0-2: overburden
2-10: fine-gr,tan, dolomite,
Redwall formation (Mr)
10-37: quartz porphyry dike (qpd),
tan and gray
"
"
"
37-EOH: fine-gr dolomite,
Redwall formation(Mr)
tan dolomite
"
"
"
"
tan and pink dolomite ± qtz
"
tan dolomite, limonite stain
pink to red dolomite
"
"
"
pink and tan dolomite
tan dolomite
tan and pink dolomite ± qtz
"
tan dolomite, limonitic stain
"
"
"
tan dolomite w/ vein qtz
tan dolomite
"
"
"
tan and white dolo/mbl
w/ weak limonitic stain
"
"
"
"

DRILL HOLE SUMMARY

PROPERTY: Socorro Reef
La Paz Co., Arizona
LOCATION: Henry Bell Pad
DRILLING CO.: Douglas Exploration
LOGGED BY: P. Willard

HOLE: CSR-5
ANGLE: 82°, ORIENTATION; 347°
DATE DRILLED: June 22, 1988
TOTAL DEPTH: 223.5 FT
HOLE TYPE: 4½", Reverse Circulation

Interval	Sample #	Assays: Au	Ag OPT
0-5	73542	0.266	0.42
5-10	73543	<0.001	0.08
10-15	73544	0.001	0.06
15-20	73545	0.034	0.11
20-25	73546	0.066	0.16
25-30	73547	0.002	0.11
30-35	73548	0.001	0.08
35-40	73549	0.022	0.55
40-45	73550	0.014	0.35
45-50	73551	<0.001	0.06
50-55	73552	<0.001	<0.05
55-60	73553	<0.001	0.11
60-65	73554	0.002	0.07
65-70	73555	0.015	0.07
70-75	73556	<0.001	0.13
75-80	73557	<0.001	0.06
80-85	73558	<0.001	0.07
85-90	73559	<0.001	<0.05
90-95	73560	<0.001	<0.05
95-100	73561	<0.001	0.08
100-105	75562	<0.001	0.07
105-110	73563	0.002	0.11
110-115	73564	<0.001	0.07
115-120	73565	0.002	0.07
120-125	73566	0.001	0.06
125-130	73567	0.001	0.06
130-135	73568	0.002	0.08
135-140	73569	<0.001	0.06
140-145	73570	0.020	0.14
145-150	73571	0.003	<0.05
150-155	73572	0.004	<0.05
155-160	73573	0.009	<0.05
160-165	73574	0.005	<0.05
165-170	73575	0.004	<0.05
170-175	73576	0.002	<0.05
175-180	73577	<0.001	<0.05
180-185	73578	0.001	<0.05
185-190	73579	<0.001	<0.05
190-195	73580	<0.001	<0.05
195-200	73581	<0.001	<0.05
200-205	73582	<0.001	<0.05
205-210	73583	0.001	0.06
210-215	73584	0.001	0.07
215-220	73585	0.002	0.08
220-223.5 TD	73586	0.001	0.07

Lithology, etc.

0-5 ft: overburden
5-64 ft: dolomite, Redwall formation,
w/ white vein quartz
"
tan dolomite w/ limonite stain
"
red & tan dolomite
" w/ white vn qtz
"
"
brown & red dolomite, ± qtz
"
64-70 ft: quartz porhyry dike (qpd)
"
70-147 ft: dolomite, Redwall formation,
± vein qtz
"
"
"
"
"
brown dolo. & pink marble
"
pink & tan dolomite/marble
tan dolomite
tan & pink dolo/marble
"
"
reddish-brown marble
147-153 ft: quartz porphyry dike
153-163 ft: Tertiary microdiorite dike(?)
"
163-205 ft: quartz porphyry dike (qpd)
"
"
"
fresh gray w/fine-gr pyrite
"
"
reddish-tan
"
205-223.5 ft: tan dolomite, Redwall fm.,
"
" ± vein quartz
" "

DRILL HOLE SUMMARY

PROPERTY: Socorro Reef
La Paz Co., Arizona
LOCATION: Henry Bell Area
DRILLING CO.: Douglas Exploration
LOGGED BY: P. Willard

HOLE #: CSR-6
ANGLE: 46°, ORIENTATION: 318°
DATE DRILLED: June 23, 1988
TOTAL DEPTH: 220 FT
HOLE TYPE: 4½", Reverse Circulation

Interval	Sample #	Assays: Au	Ag OPT	Lithology, etc.
0-5	73587	0.002	0.06	0-13 ft: overburden
5-10	73588	0.026	0.08	
10-15	73589	<0.001	0.07	13-62 ft: upper Redwall formation,
15-20	73490	<0.001	0.06	tan and white limestone marble,
20-25	73591	<0.001	0.07	w/ mixed black shale
25-30	73592	<0.001	0.08	"
30-35	73593	<0.001	0.06	tan & pink dolomite, ± quartz
35-40	73594	<0.001	<0.05	"
40-45	73595	<0.001	<0.05	"
45-50	73596	<0.001	<0.05	"
50-55	73597	<0.001	<0.05	"
55-60	73598	<0.001	0.05	"
60-65	73599	<0.001	<0.05	63-103 ft: quartz porphyry dike,
65-70	73600	<0.001	<0.05	"
70-75	73601	<0.001	<0.05	"
75-80	73602	<0.001	<0.05	"
80-85	73603	<0.001	<0.05	"
85-90	73604	<0.001	<0.05	"
90-95	73605	<0.001	<0.05	"
95-100	73606	<0.001	<0.05	"
100-105	73607	<0.001	<0.05	103-194 ft: Redwall formation,
105-110	73608	<0.001	0.05	tan dolomite w/ white quartz
110-115	73609	<0.001	0.05	"
115-120	73610	<0.001	0.05	"
120-125	73611	<0.001	<0.05	"
125-130	73612	0.028	0.05	tan dolomite & pink marble
130-135	73613	<0.001	0.05	"
135-140	73614	0.001	0.09	pink dolomitic marble ± qtz
140-145	73615	0.003	0.11	"
145-150	73616	0.002	0.16	"
150-155	73617	<0.001	0.16	brown calcite marble(?)
155-160	73618	<0.001	0.19	"
160-165	73619	<0.001	0.15	pink & tan dolomite
165-170	73620	0.019	0.10	"
170-175	73621	0.018	0.08	"
175-180	73622	0.014	0.14	"
180-185	73623	<0.001	0.10	"
185-190	73624	<0.001	0.10	"
190-195	73625	<0.001	0.08	194-203 ft: Tertiary microdiorite dike
195-200	73626	<0.001	<0.05	"
200-205	73627	<0.001	0.07	"
205-210	73628	<0.001	0.05	203-EOH: pink & tan dolomite, ± qtz
210-215	73629	<0.001	0.05	"
215-220	73630	<0.001	0.05	"
TD				

DRILL HOLE SUMMARY

PROPERTY: Socorro Reef
La Paz Co., Arizona
LOCATION: Bolsa Pit
DRILLING CO.: Douglas Exploration
LOGGED BY: P. Willard

HOLE #: CSR-8
ANGLE: 45°, ORIENTATION: 300°
DATE DRILLED: June 24, 1988
TOTAL DEPTH: 218.5 FT
HOLE TYPE: 4½", Reverse Circulation

Interval	Sample #	Assays: Au	Ag OPT	Lithology, etc.
0-5	73652	0.011	0.06	0-164 ft: Cambrian Bolso quartzite (Cb)
5-10	-	NO SAMPLE		
10-15	-	NO SAMPLE		
15-20	73653	0.005	<0.05	tan & white quartzite, w/ hematite fracture coating
20-25	73654	0.001	<0.05	"
25-30	73655	0.011	<0.05	"
30-35	73656	0.002	<0.05	"
35-40	73657	0.006	<0.05	"
40-45	73658	0.011	<0.05	"
45-50	73659	0.032	<0.05	"
50-55	73660	0.021	<0.05	"
55-60	73661	0.016	<0.05	"
60-65	73662	0.004	<0.05	"
65-70	73663	0.002	<0.05	"
70-75	73664	0.015	<0.05	"
75-80	73665	0.004	0.36	"
80-85	73666	0.001	0.11	"
85-90	73667	<0.001	0.08	"
90-95	73668	0.001	0.05	"
95-100	73669	0.002	0.06	dk-gray basal quartzite beds
100-105	73670	0.001	<0.05	"
105-110	73671	0.002	<0.05	"
110-115	73672	<0.001	<0.05	"
115-120	73673	0.016	<0.05	"
120-125	73674	0.002	<0.05	"
125-130	73675	0.002	0.24	"
130-135	73676	0.001	<0.05	"
135-140	73677	0.002	<0.05	"
140-145	73678	<0.001	<0.05	"
145-150	73679	<0.001	<0.05	"
150-155	73680	<0.001	<0.05	"
155-160	73681	<0.001	<0.05	"
160-165	73682	<0.001	<0.05	164-EOH: Precambrian granite
165-170	73683	<0.001	<0.05	"
170-175	73684	<0.001	<0.05	"
175-180	73685	<0.001	<0.05	"
180-185	73686	<0.001	<0.05	"
185-190	73687	<0.001	<0.05	"
190-195	73688	0.001	<0.05	"
195-200	73689	0.002	<0.05	"
200-205	73690	0.016	<0.05	"
205-210	73691	0.001	<0.05	"
210-215	73692	0.007	<0.05	"
215-218.5 TD	73693	0.005	<0.05	"

DRILL HOLE SUMMARY

PROPERTY: Socorro Reef
La Paz Co., Arizona
LOCATION: Bolsa Pit
DRILLING CO.: Douglas Exploration
LOGGED BY: P. Willard

HOLE #: CSR-9
ANGLE: 45°, ORIENTATION: 080°
DATE DRILLED: June 24, 1988
TOTAL DEPTH: 150 FT
HOLE TYPE: 4½", Reverse Circulation

Interval	Sample #	Assays: Au	Ag OPT
0-5	73694	0.002	<0.05
5-10	73695	0.012	<0.05
10-15	73696	0.004	<0.05
15-20	73697	0.003	<0.05
20-25	73698	0.011	<0.05
25-30	73699	0.015	<0.05
30-35	73700	0.026	<0.05
35-40	73701	0.018	<0.05
40-45	73702	0.034	<0.05
45-50	73703	<0.001	<0.05
50-55	73704	<0.001	<0.05
55-60	73705	<0.001	<0.05
60-65	73706	<0.001	<0.05
65-70	73707	<0.001	<0.05
70-75	73708	<0.001	<0.05
75-80	73709	<0.001	<0.05
80-85	73710	<0.001	<0.05
85-90	73711	<0.001	<0.05
90-95	73712	<0.001	<0.05
95-100	73713	<0.001	<0.05
100-105	73714	<0.001	<0.05
105-110	73715	<0.001	0.12
110-115	73716	<0.001	<0.05
115-120	73717	<0.001	<0.05
120-125	73718	0.002	<0.05
125-130	73719	<0.001	<0.05
130-135	73720	<0.001	<0.05
135-140	73721	<0.001	<0.05
140-145	73722	<0.001	<0.05
145-150	73723	<0.001	<0.05
TD			

Lithology, etc.

0-84 ft: Cambrian Bolsa quartzite,
white to tan quartzite w/
hematite staining
"
"
"
"
"
(assay break) "
"
"
"
"
"
"
"
(fault contact?)
84-EOH: Redwall formation(?)
brown dolomite + oxidized micro-
diorite dike(?)

brown dolomite (Mr?) w/
limonite stain
"
"
"
"
"
"
"
"

DRILL HOLE SUMMARY

PROPERTY: Socorro Reef
La Paz Co., Arizona
LOCATION: Bolsa Pit
DRILLING CO.: Douglas Exploration
LOGGED BY: P. Willard

HOLE #: C[illegible]-10
ANGLE: 45°, ORIENTATION: 120°
DATE DRILLED: June 25, 1988
TOTAL DEPTH: 222.5 FT
HOLE TYPE: 4½", Reverse Circulation

Interval	Sample #	Assays: Au	Ag OPT	Lithology, etc.
0-5	73724	<0.001	<0.05	0-86 ft: Precambrian granite (PGg)
5-10	73725	<0.001	<0.05	"
10-15	73726	<0.001	<0.05	"
15-20	73727	<0.001	<0.05	"
20-25	73728	<0.001	<0.05	"
25-30	73729	<0.001	<0.05	"
30-35	73730	<0.001	<0.05	"
35-40	73731	<0.001	<0.05	"
40-45	73732	<0.001	<0.05	"
45-50	73733	<0.001	<0.05	"
50-55	73734	<0.001	<0.05	"
55-60	73735	<0.001	<0.05	"
60-65	73736	<0.001	<0.05	"
65-70	73737	<0.001	<0.05	"
70-75	73738	<0.001	<0.05	"
75-80	73739	<0.001	<0.05	"
80-85	73740	<0.001	<0.05	"
85-90	73741	<0.001	<0.05	86-210 ft: Cambrian Bolsa quartzite (Ꞓb)
90-95	73742	<0.001	0.06	moderate to weak hematite stain
95-100	73743	0.004	<0.05	"
100-105	73744	<0.001	<0.05	"
105-110	73746	<0.001	<0.05	
110-115	73747	<0.001	<0.05	"
115-120	73748	<0.001	<0.05	"
120-125	73749	0.004	<0.05	strong hematite stain
125-130	73750	<0.001	<0.05	"
130-135	73751	0.002	<0.05	"
135-140	73752	<0.001	<0.05	"
140-145	73753	0.001	<0.05	"
145-150	73754	<0.001	<0.05	"
150-155	73755	0.091	<0.05	"
155-160	73756	0.040	<0.05	"
160-165	73757	0.004	<0.05	"
165-170	73758	0.003	<0.05	"
170-175	73759	0.001	<0.05	"
175-180	73760	0.005	<0.05	"
180-185	73761	0.004	<0.05	"
185-190	73762	0.012	<0.05	"
190-195	73763	0.007	<0.05	"
195-200	73764	0.001	<0.05	"
200-205	73765	0.001	<0.05	"
205-210	73766	0.001	<0.05	"
210-215	73767	0.003	<0.05	210-EOH: Cambrian Abrigo shale(?)
215-220	73768	0.001	<0.05	"
220-222.5 TD	73769	0.001	<0.05	"

DRILL HOLE SUMMARY

PROPERTY: Socorro Reef
La Paz Co., Arizona
LOCATION: Henry Bell, Middle Road
DRILLING CO.: Douglas Exploration
LOGGED BY: P. Willard

HOLE #: CSR-11
ANGLE: 45°, ORIENTATION: 318°
DATE DRILLED: June 25, 1988
TOTAL DEPTH: 220 FT
HOLE TYPE: 4½", Reverse Circulation

Interval	Sample #	Assays: Au	Ag OPT	Lithology, etc.
0-5	73770	<0.001	<0.05	brown dolomite (overburden?)
5-10	73771	<0.001	<0.05	5-20 ft: pink & white marble, Redwall fm(?)
10-15	73772	<0.001	0.06	"
15-20	73773	<0.001	0.07	"
20-25	73774	<0.001	0.07	20-130 ft: black shale interbedded w/
25-30	73775	<0.001	0.05	white & pink marble, Supai fm(?)
30-35	73776	<0.001	0.05	"
35-40	73777	<0.001	0.09	"
40-45	73778	<0.001	0.07	"
45-50	73779	<0.001	0.05	"
50-55	73780	<0.001	<0.05	"
55-60	73781	<0.001	0.05	"
60-65	73782	<0.001	0.05	"
65-70	73783	<0.001	0.05	"
70-75	73784	<0.001	0.05	"
75-80	73785	<0.001	0.05	"
80-85	73786	0.001	0.06	"
85-90	73787	<0.001	0.06	"
90-95	73788	<0.001	0.05	"
95-100	73789	<0.001	0.05	"
100-105	73790	<0.001	<0.05	"
105-110	73791	<0.001	<0.05	"
110-115	73792	<0.001	<0.05	"
115-120	73793	<0.001	<0.05	"
120-125	73794	<0.001	<0.05	"
125-130	73795	<0.001	<0.05	"
130-135	73796	<0.001	<0.05	"
135-140	73797	<0.001	<0.05	130-140 ft: Tertiary microdiorite dike
140-145	73798	<0.001	0.07	140-EOH: white & orange tan limestone
145-150	73799	<0.001	0.05	marble, w/ blk shale seams,
150-155	73800	<0.001	0.05	upper Redwall fm.
155-160	73801	<0.001	0.05	"
160-165	73802	<0.001	0.05	"
165-170	73803	<0.001	<0.05	"
170-175	73804	0.004	<0.05	"
175-180	73805	<0.001	<0.05	"
180-185	73806	<0.001	<0.05	"
185-190	73807	<0.001	<0.05	"
190-195	73808	<0.001	0.05	"
195-200	73809	<0.001	<0.05	"
200-205	73810	<0.001	<0.05	"
TD				

DRILL HOLE SUMMARY

PROPERTY: Socorro Reef
La Paz Co., Arizona
LOCATION: Henry Bell Road
DRILLING CO: Douglas Exploration
LOGGED BY: P. Willard

HOLE #: CS 12
ANGLE: 45°, ORIENTATION: 340°
DATE DRILLED: June 26, 1988
TOTAL DEPTH: 220 FT
HOLE TYPE: 4½", Reverse Circulation

Interval	Sample #	Assays: Au	Ag OPT
0-5	73811	<0.001	<0.05
5-10	73812	<0.001	<0.05
10-15	73813	<0.001	<0.05
15-20	73814	<0.001	<0.05
20-25	73815	<0.001	<0.05
25-30	73816	<0.001	<0.05
30-35	73817	<0.001	<0.05
35-40	73818	<0.001	<0.05
40-45	73819	0.001	<0.05
45-50	73820	0.001	<0.05
50-55	73821	<0.001	<0.05
55-60	73822	<0.001	<0.05
60-65	73823	<0.001	<0.05
65-70	73824	<0.001	<0.05
70-75	73825	<0.001	<0.05
75-80	73826	<0.001	<0.05
80-85	73827	<0.001	<0.05
85-90	73828	<0.001	<0.05
90-95	73829	<0.001	<0.05
95-100	73830	<0.001	<0.05
100-105	73831	<0.001	<0.05
105-110	73832	<0.001	<0.05
110-115	73833	<0.001	<0.05
115-120	73834	<0.001	<0.05
120-125	73835	<0.001	<0.05
125-130	73836	<0.001	<0.05
130-135	73837	<0.001	<0.05
135-140	73838	<0.001	<0.05
140-145	73839	<0.001	<0.05
145-150	73840	<0.001	<0.05
150-155	73841	<0.001	<0.05
155-160	73842	<0.001	<0.05
160-165	73843	<0.001	<0.05
165-170	73844	<0.001	<0.05
170-175	73845	<0.001	<0.05
175-180	73846	<0.001	<0.05
180-185	73847	<0.001	<0.05
185-190	73848	<0.001	<0.05
190-195	73849	<0.001	<0.05
195-200	73850	<0.001	<0.05
200-205	73851	<0.001	<0.05
205-210	73852	<0.001	<0.05
210-215	73853	<0.001	<0.05
215-220	73854	<0.001	<0.05
220-222.5 TD	73855	<0.001	<0.05

Lithology, etc.

0-210 ft: Supai fm(?)
black shale interbedded w/
orange to white limestone marble
(15-20 ft: thin Ter microdiorite
"
"
"

DRILL HOLE SUMMARY

PROPERTY: Socorro Reef
La Paz Co., Arizona
LOCATION: East of Socorro Mine shaft
DRILLING CO.: Douglas Exploration
LOGGED BY: P. Willard

HOLE #: CSR-13
ANGLE: 45°, ORIENTATION: 224°
DATE DRILLED: June 26, 1988
TOTAL DEPTH: 150 FT
HOLE TYPE: 4½", Reverse Circulation

Interval	Sample #	Assays: Au	Ag OPT
0-5	73856	<0.001	<0.05
5-10	73857	<0.001	<0.05
10-15	73858	<0.001	<0.05
15-20	73859	<0.001	<0.05
20-25	73860	<0.001	<0.05
25-30	73861	<0.001	<0.05
30-35	73862	<0.001	<0.05
35-40	73863	<0.001	<0.05
40-45	73864	<0.001	<0.05
45-50	73865	<0.001	<0.05
50-55	73866	<0.001	<0.05
55-60	75867	<0.001	<0.05
60-65	75868	<0.001	<0.05
65-70	75869	<0.001	<0.05
70-75	75870	<0.001	<0.05
75-80	75871	<0.001	<0.05
80-85	75872	<0.001	<0.05
85-90	75873	<0.001	<0.05
90-95	75874	<0.001	<0.05
95-100	73875	<0.001	<0.05
100-105	75876	<0.001	<0.05
105-110	73877	<0.001	<0.05
110-115	75878	<0.001	<0.05
115-120	73879	<0.001	<0.05
120-125	75880	<0.001	<0.05
125-130	73881	<0.001	<0.05
130-135	75882	<0.001	<0.05
135-140	73883	<0.001	<0.05
140-145	75884	<0.001	<0.05
145-150	73885	<0.001	<0.05
TD			

Lithology, etc.

0-35 ft: Supai fm(?), shale,
siltstone, greenish gray
"
quartzitic silstone
"
white quartzite
"

35-40 ft: fine-grained brown, Ter. microdior.
40-60 ft: calcareous shale, Abrigo fm(?)
"
"
"

60-EOH: Bolsa quartzite,
dark gray to white qtzt
"
"
"
"
"
"
"
"
"
pinkish-tan qtzt
"
"
"
green shaley seams
"
"

COPPER STATE ANALYTICAL LAB, INC.

ARIZONA STATE CERTIFIED LAB NO. 0078

710 E. EVANS • TUCSON, AZ 85713

PH. (602) 884-5811 PH. (602) 797-0788

COMPLETE ANALYTICAL SERVICES CSA

D.A. SHAH
REGISTERED ASSAYER
AZ REG. # 8888

Tri-Con Mining (Az) Inc.
3821 N. Bear Creek Cir
Tucson, Arizona 85749

ATTN: Mr. Parry Willard

Job: 15174
Received: 04/18/88
Reported: 04/27/88
Sample No.: 6
Elements: 2
Invoice No.- C8173

Elements Units	Au OPT	Ag OPT
AZSR-88-125	<0.001	0.47
AZSR-88-126	0.002	0.08
AZSR-88-127	<0.001	0.28
AZSR-88-128	<0.001	0.22
AZSR-88-129	0.044	0.47
AZSR-88-130	0.071	0.95

==========END REPORT==========

REGISTERED ASSAYER CERTIFICATE NO. 8888 DATE SIGNED Arizona U.S.A.

4-27-88

COPPER STATE ANALYTICAL LAB, INC.

ARIZONA STATE CERTIFIED LAB NO. 0078

710 E. EVANS • TUCSON, AZ 85713

PH. (602) 884-5811 PH. (602) 797-0788

D.A. SHAH
REGISTERED ASSAYER
AZ REG. # 6888

COMPLETE ANALYTICAL SERVICES CSA

Tri-Con Mining

Job No.:-15309

Elements Units	Au OPT	Ag OPT
88-161	<0.001	0.08
88-162	0.004	0.08
88-163	<0.001	0.10
88-164	<0.001	0.14
88-165	<0.001	0.12
88-166	<0.001	0.11
88-167	<0.001	0.11
88-168	<0.001	0.12
88-169	<0.001	0.11
88-170	<0.001	0.09
88-171	<0.001	0.08
88-172	<0.001	0.13
88-173	0.004	0.12
88-174	<0.001	0.11
88-175	<0.001	0.14
88-176	<0.001	0.12
88-177	<0.001	0.09
88-178	0.009	0.11
88-179	0.002	0.21
88-180	0.248	1.16
88-181	0.011	0.18
88-182	0.007	0.19
88-183	<0.001	0.12
88-184	<0.001	0.11
88-185	<0.001	0.21
88-186	0.041	0.32
88-187	0.011	0.21
88-188	0.033	0.22
88-189	0.031	0.46
88-190	0.002	0.17
88-191	0.004	0.16
88-192	0.006	0.16
88-193	0.044	0.26
88-194	0.015	0.35
88-195	<0.001	0.15
88-196	<0.001	0.15
88-197	<0.001	0.08
88-198	<0.001	0.11
88-199	0.002	0.12

COPPER STATE ANALYTICAL LAB, INC.

ARIZONA STATE CERTIFIED LAB NO. 0078

710 E. EVANS • TUCSON, AZ 85713

PH. (602) 884-5811 PH. (602) 797-0788

D.A. SHAH
REGISTERED ASSAYER
AZ REG. # 8888

COMPLETE ANALYTICAL SERVICES CSA

Tri-Con Mining Job No.:-15309

Elements Units	Au OPT	Ag OPT
88-200	<0.001	0.17
88-201	<0.001	0.09
88-202	<0.001	0.08
88-203	<0.001	0.09
88-204	<0.001	0.11
88-205	<0.001	0.07
88-206	0.003	0.05
88-207	0.001	0.09
88-208	0.001	0.12
88-209	0.002	0.14
88-210	0.001	0.11
88-211	0.001	0.07
88-212	0.003	0.15
88-213	0.006	<0.05
88-214	<0.001	0.07
88-215	<0.001	0.07
88-216	0.002	0.07
88-217	0.004	0.06
88-218	0.003	0.09
88-219	0.002	0.09
88-220	0.004	0.08
88-221	0.005	0.08
88-222	0.004	0.11
88-223	0.002	0.06
88-224	<0.001	0.06
88-225	<0.001	0.08
88-226	<0.001	0.08
88-227	<0.001	0.06
88-228	<0.001	0.08
88-229	0.001	0.11
88-230	0.012	0.12
88-231	0.005	0.10
88-232	<0.001	0.13
88-233	0.066	4.04

REGISTERED ASSAYER CERTIFICATE NO. 8888 Dhyanendra Amritlal Shah DATE SIGNED 17-88 Arizona U. S. A.

==========END REPORT==========

COPPER STATE ANALYTICAL LAB, INC.

ARIZONA STATE CERTIFIED LAB NO. 0078

710 E. EVANS • TUCSON, AZ 85713

PH. (602) 884-5811 PH. (602) 797-0788

COMPLETE ANALYTICAL SERVICES CSA

D.A. SHAH
REGISTERED ASSAYER
AZ REG. # 8888

Tri-Con Mining
8963 East Tanque Verde, Suite 308
Tucson, Arizona 85749

ATTN: Mr. Parry Willard

Job: 15688
Received: 06/01/88
Reported: 06/09/88
Sample No.: 5
Elements: 2
Invoice No.: C 8348

Project:-AZSR

Elements Units	Au OPT	Ag OPT	Au (OPT) -200 mesh	A (OPT) +200 mesh
88-234	<0.001	0.06		
88-235	0.002	0.1		
88-236	0.038	0.42		
88-237	0.002	<0.05		
88-238	0.397	0.84	0.268	0.147

==========END REPORT==========

REGISTERED ASSAYER CERTIFICATE NO. ESSS Dnyanendra Shah Arizona U.S.A.

6-88

COPPER STATE ANALYTICAL LAB, INC.

ARIZONA STATE CERTIFIED LAB NO. 0078

710 E. EVANS • TUCSON, AZ 85713

PH. (602) 884-5811 PH. (602) 797-0788

COMPLETE ANALYTICAL CSA SERVICES

D.A. SHAH
REGISTERED ASSAYER
AZ REG. # 8888

Tri-Con Mining
8963 East Tanque Verde
Tucson, Arizona 85749

ATTN: Mr. Parry Willard

Job: 15814
Received: 06/14/88
Reported: 07/11/88
Sample No.: 2
Elements: 2
Invoice No.- C8458

Project:-AZSR

Elements Units	Au OPT	Ag OPT
88-239	0.336	0.22
88-240	0.028	0.12

==========END REPORT==========

REGISTERED ASSAYER CERTIFICATE NO. 8888 Dnyanendra Anil Shah DATE SIGNED 7-11-88 Arizona U.S.A.

COPPER STATE ANALYTICAL LAB, INC.

ARIZONA STATE CERTIFIED LAB NO. 0078

710 E. EVANS • TUCSON, AZ 85713

PH. (602) 884-5811 PH. (602) 797-0788

D.A. SHAH
REGISTERED ASSAYER
AZ REG. # 6666

Tri-Con Mining (Az) Inc.
8963 East Tanque Verde, #308
Tucson, Arizona 85749

ATTN: Mr. Parry Willard

Job: 15870
Received: 06/20/88
Reported: 06/28/88
Sample No.: 7
Elements: 2
Invoice No.- C8410

Project:- AZSR

Elements Units	Au OPT	Ag OPT
88-241	<0.001	0.08
88-242	0.001	0.1
88-243	<0.001	<0.5
88-244	<0.001	0.22
88-245	<0.001	0.10
88-246	<0.001	0.54
88-233B	0.021	1.22

==========END REPORT==========

REGISTERED ASSAYER CERTIFICATE NO. ARIZONA

6-28-88

COPPER STATE ANALYTICAL
LAB, INC.
REGISTERED ASSAYER
D.A. SHAH
AZ REG. # 6888
710 E. EVANS • TUCSON, AZ 85713
PH. (602) 884-5811

COMPLETE ANALYTICAL SERVICES
CSA

SOCORRO REF - 6-42

Tri-Con Mining Co.
3821 N. Bear Creek Cir.
Tucson, Arizona 85747

ATTN: Mr. Perry Willard

Job: 12877
Received: 07/31/87
Reported: 08/31/87
Sample No.: 5
Elements: 2
Invoice No.- C7364

Elements Units	Au OPT	Ag OPT	Au OPT	Ag OPT	Avg Au	Ag
AZSR-87-1	0.469	3.41	0.529	2.86	.499	3.13
AZSR-87-2	0.071	1.04	0.059	0.89	.065	.96
AZSR-87-3	0.405	4.96	0.344	4.72	.375	4.84
TGHE-87-1	0.046	0.92	-	-		
TGHE-87-2	0.037	0.89	-	-		

Project:- AZSR

REGISTERED ASSAYER CERTIFICATE NO. 6888 ARIZONA

8-31-87

==========END REPORT==========

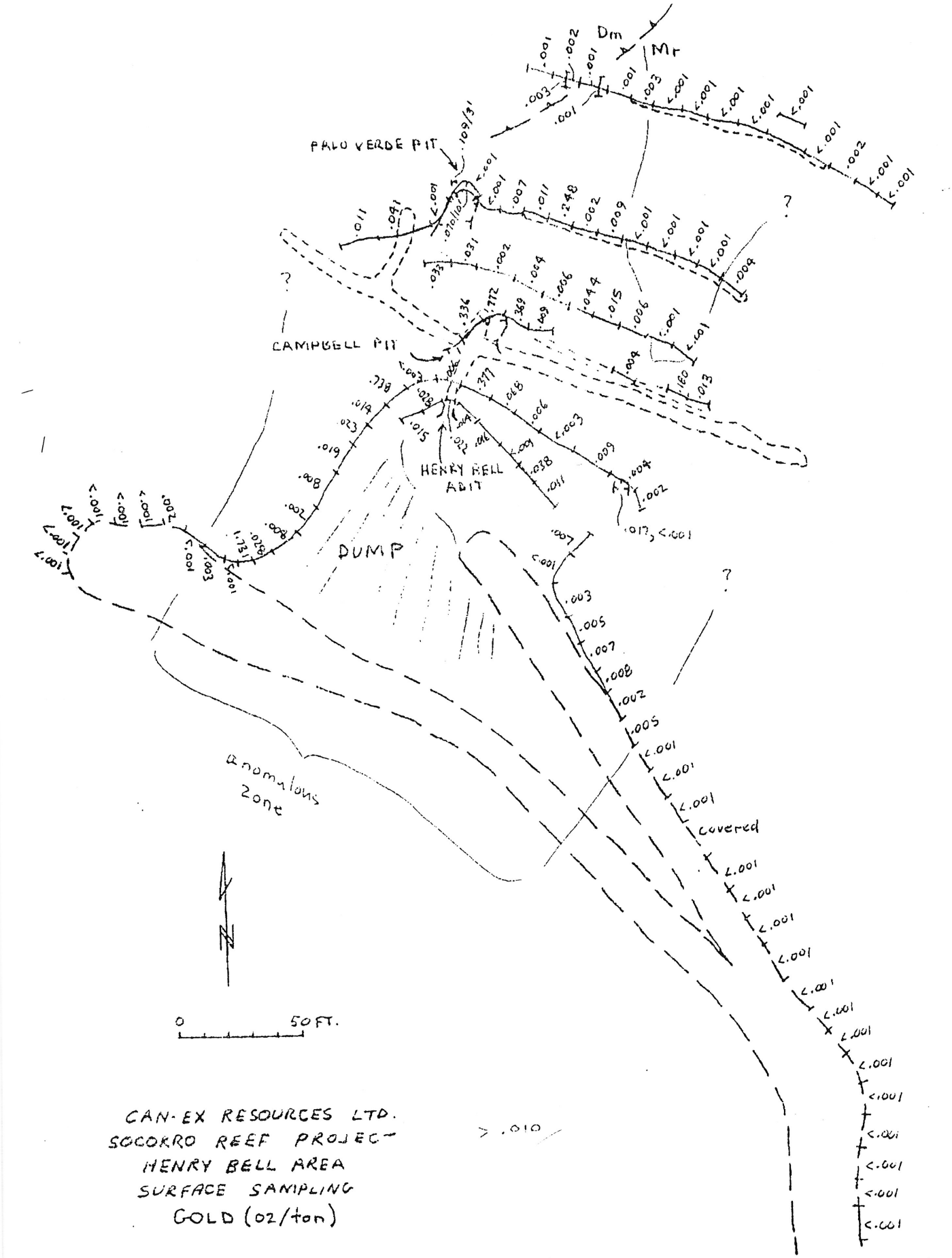

CAN-EX RESOURCES LTD.
SOCORRO REEF PROJECT
HENRY BELL AREA
SURFACE SAMPLING
GOLD (oz/ton)

HENRY BELL MINE – SAMPLE LOCATION MAP

SOCORRO REEF PROPERTY

Scale: 1" = 20'

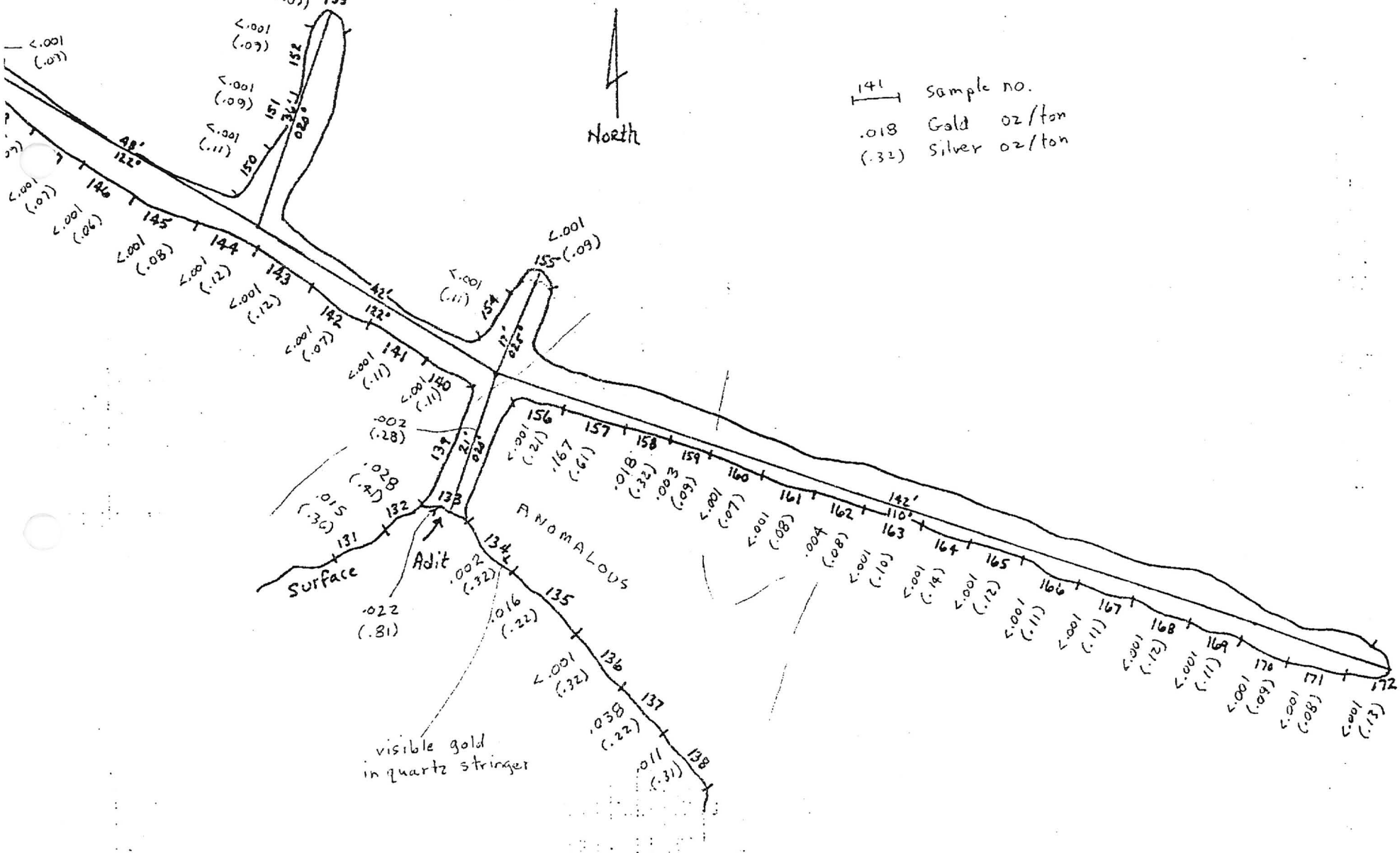

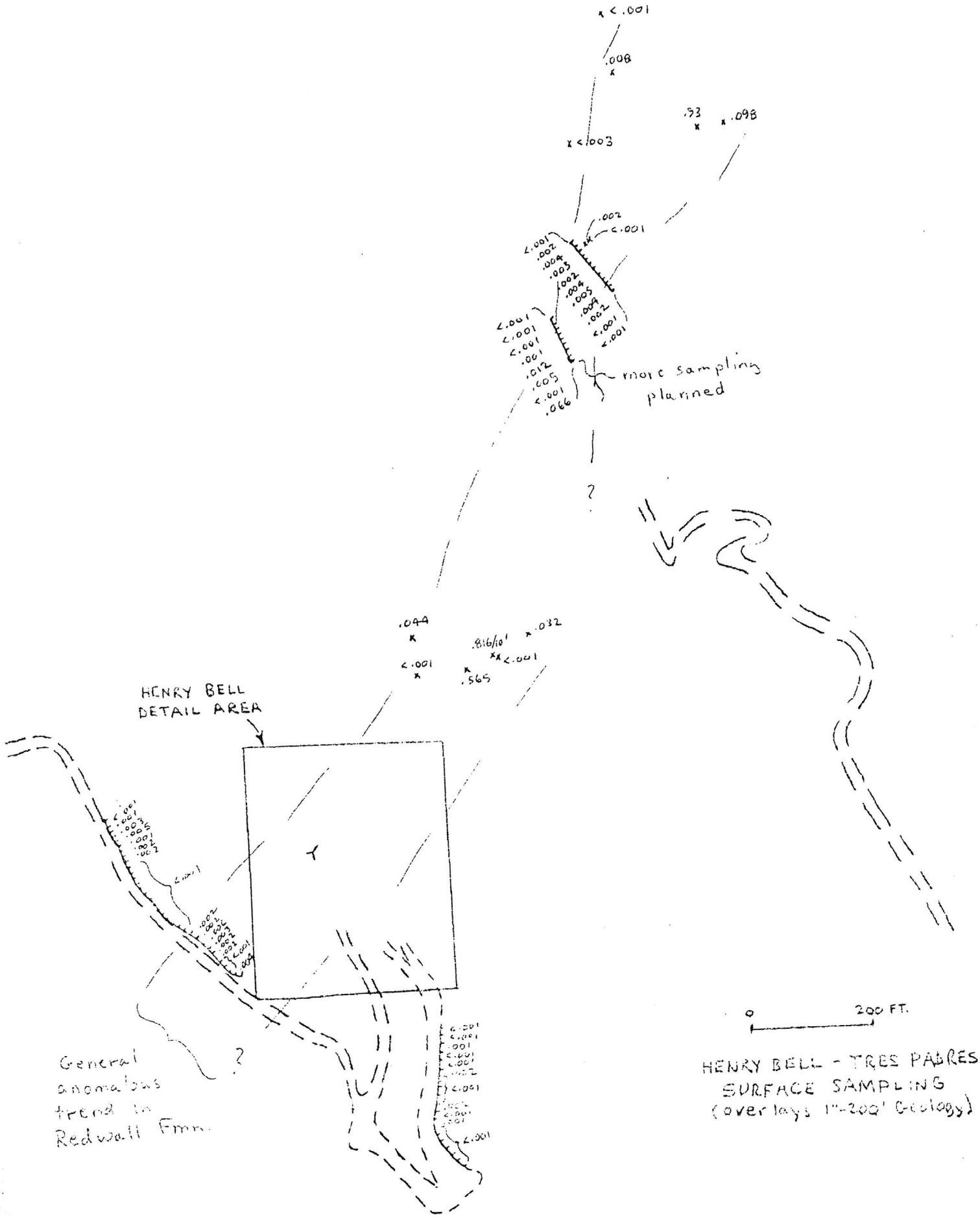

HENRY BELL - TRES PADRES
SURFACE SAMPLING
(overlays 1"=200' Geology)

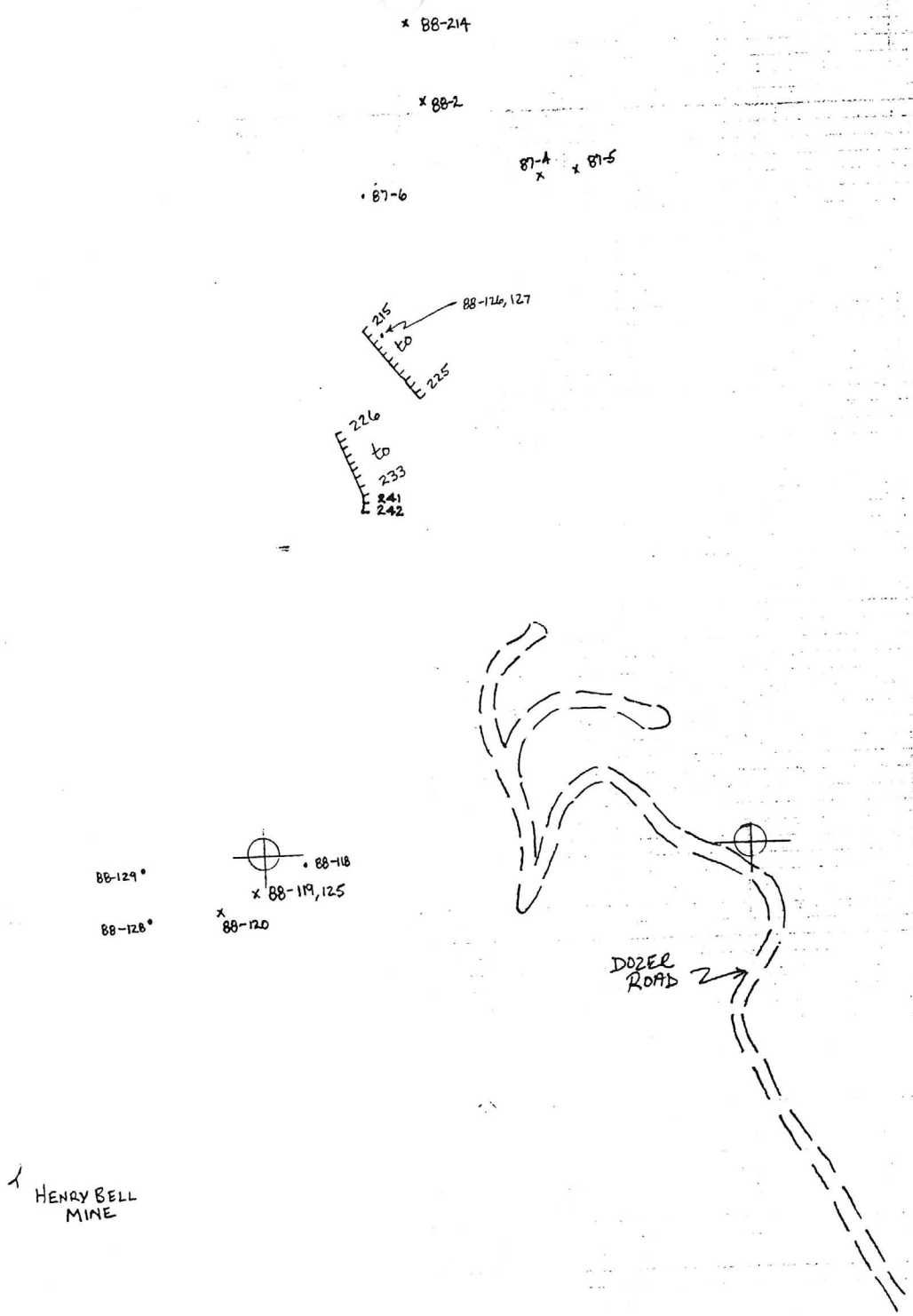

NORTH

SURFACE SAMPLE LOCATIONS
TRES PADRES CANYON
SOCORRO REEF PROPERTY
Scale 1" = 200'

HENRY BELL MINE – PLAN VIEW GEOLOGY

SOCORRO REEF PROPERTY

scale: 1" = 20'

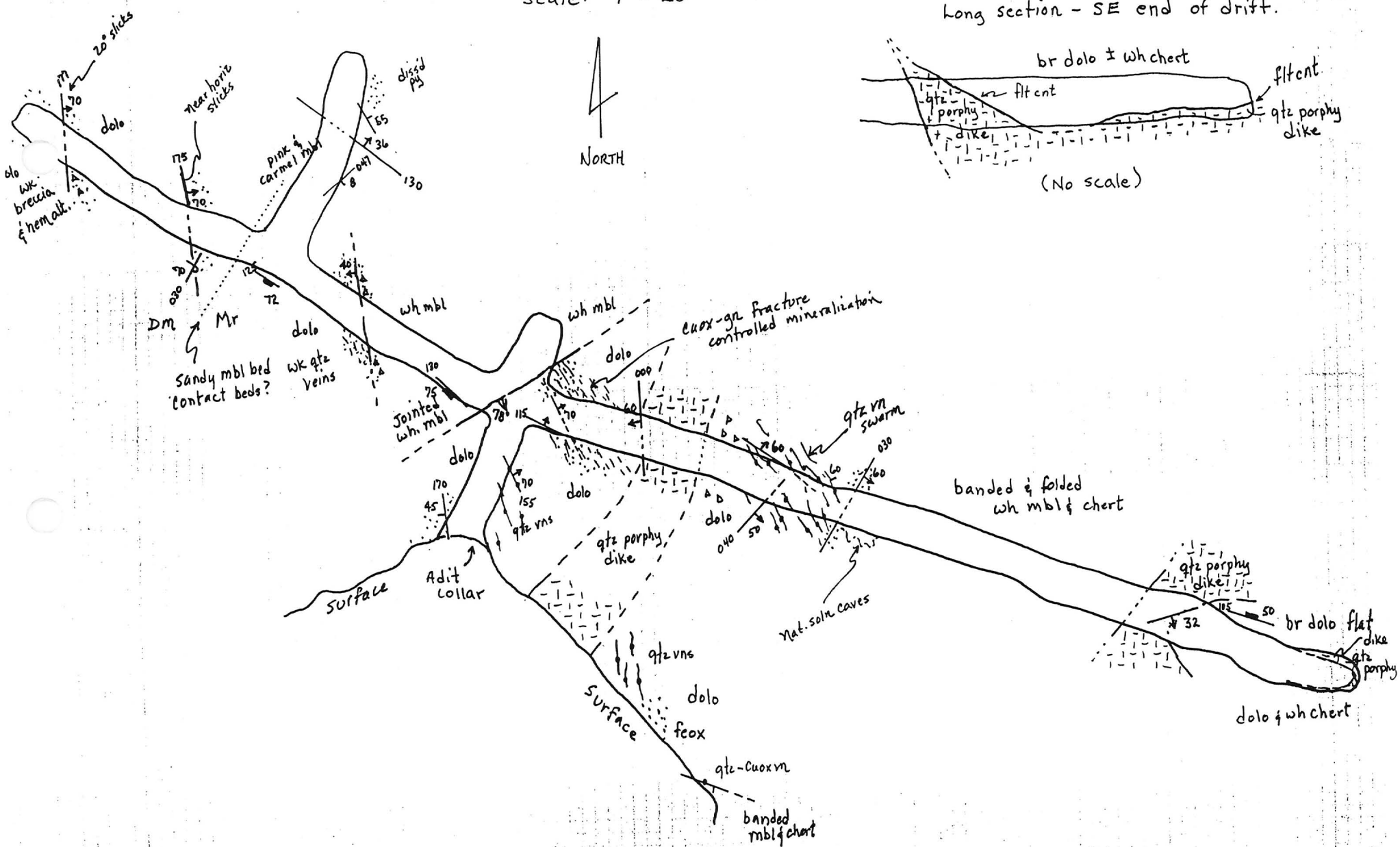

HENRY BELL MINE - SAMPLE LOCATION MAP

SOCORRO REEF PROPERTY

Scale: 1" = 20'

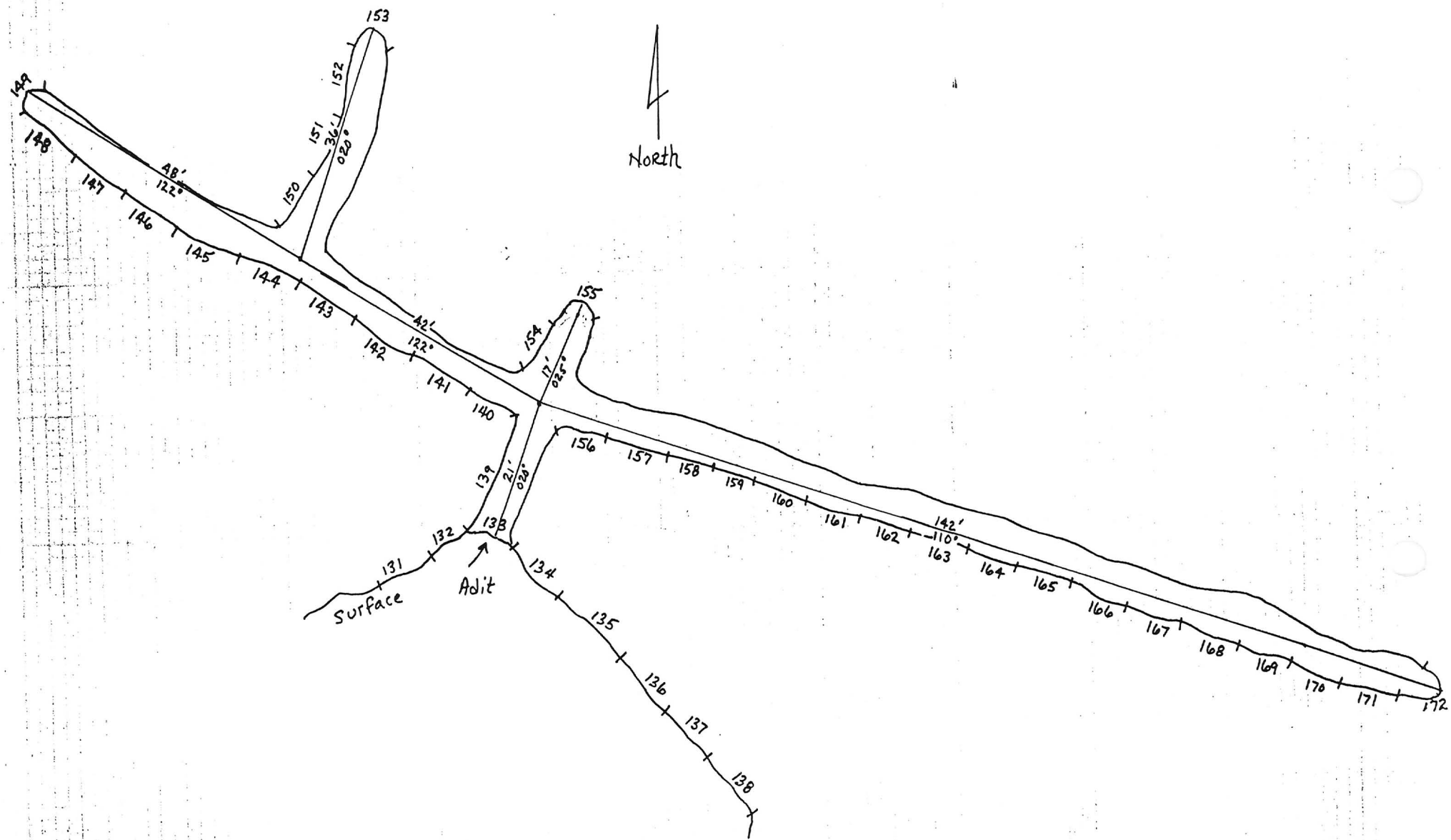

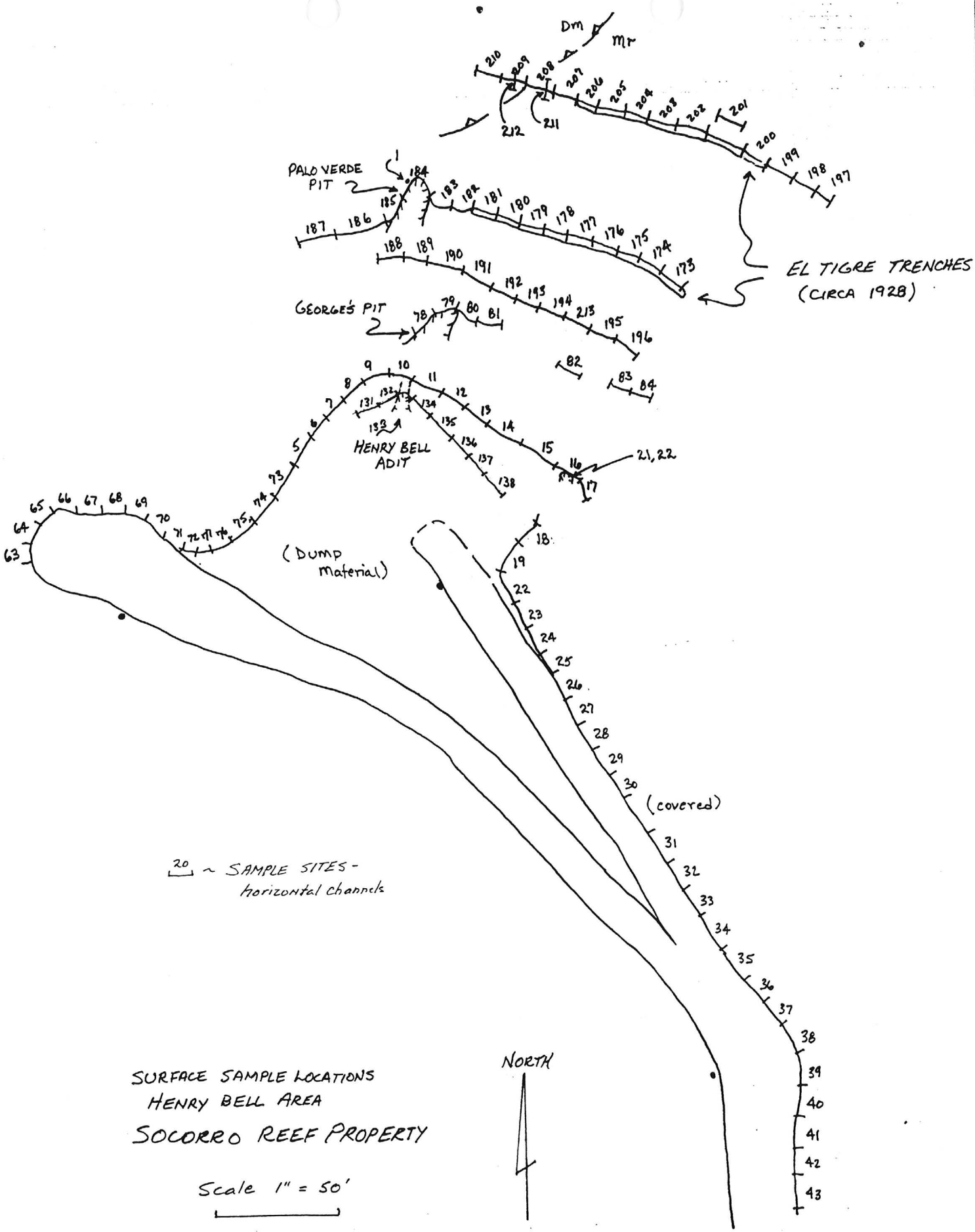

SURFACE SAMPLE LOCATIONS
HENRY BELL AREA
SOCORRO REEF PROPERTY

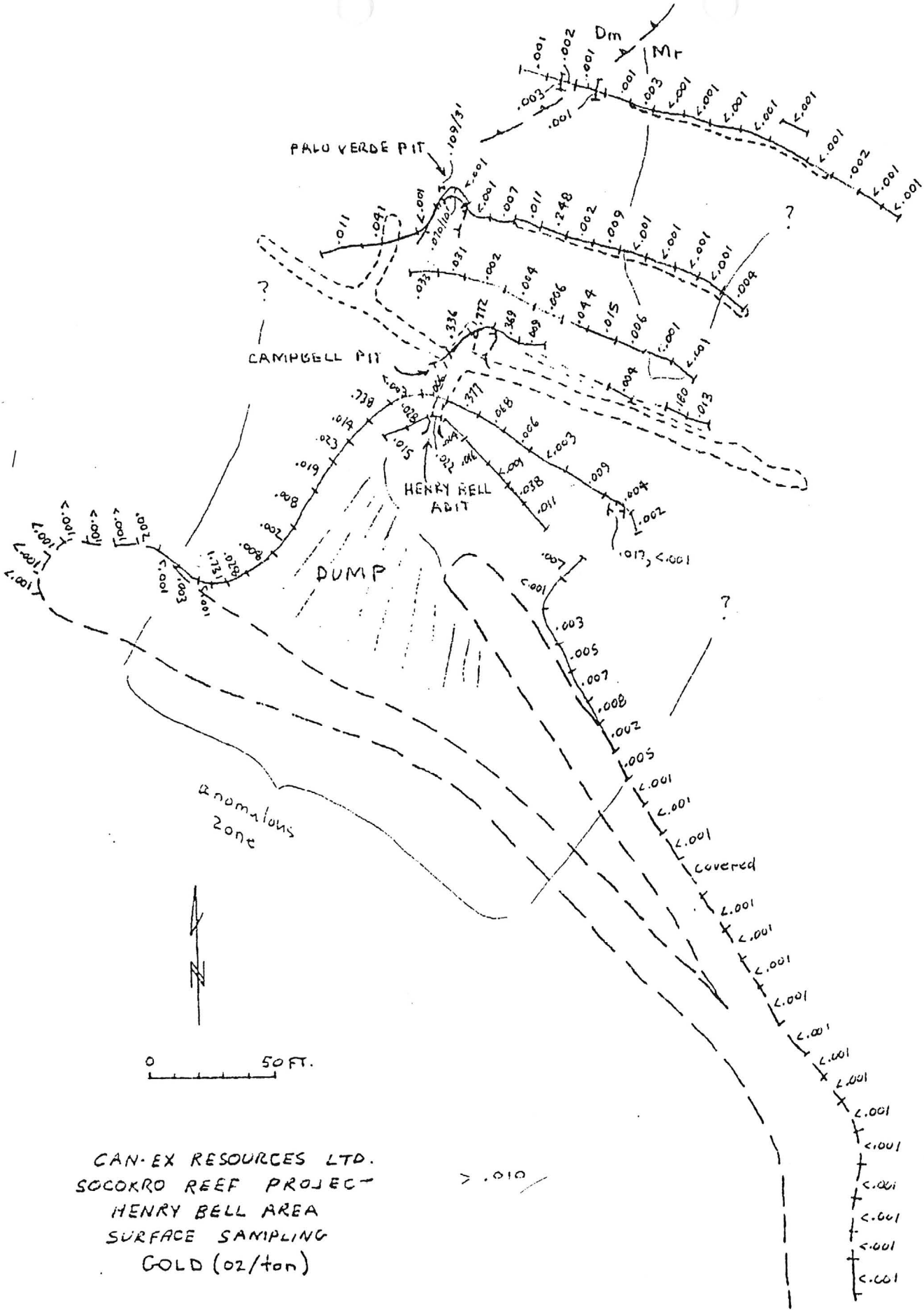

CAN-EX RESOURCES LTD.
SOCORRO REEF PROJECT
HENRY BELL AREA
SURFACE SAMPLING
GOLD (oz/ton)

HENRY BELL MINE - PLAN VIEW GEOLOGY

SOCORRO REEF PROPERTY

scale: 1" = 20'

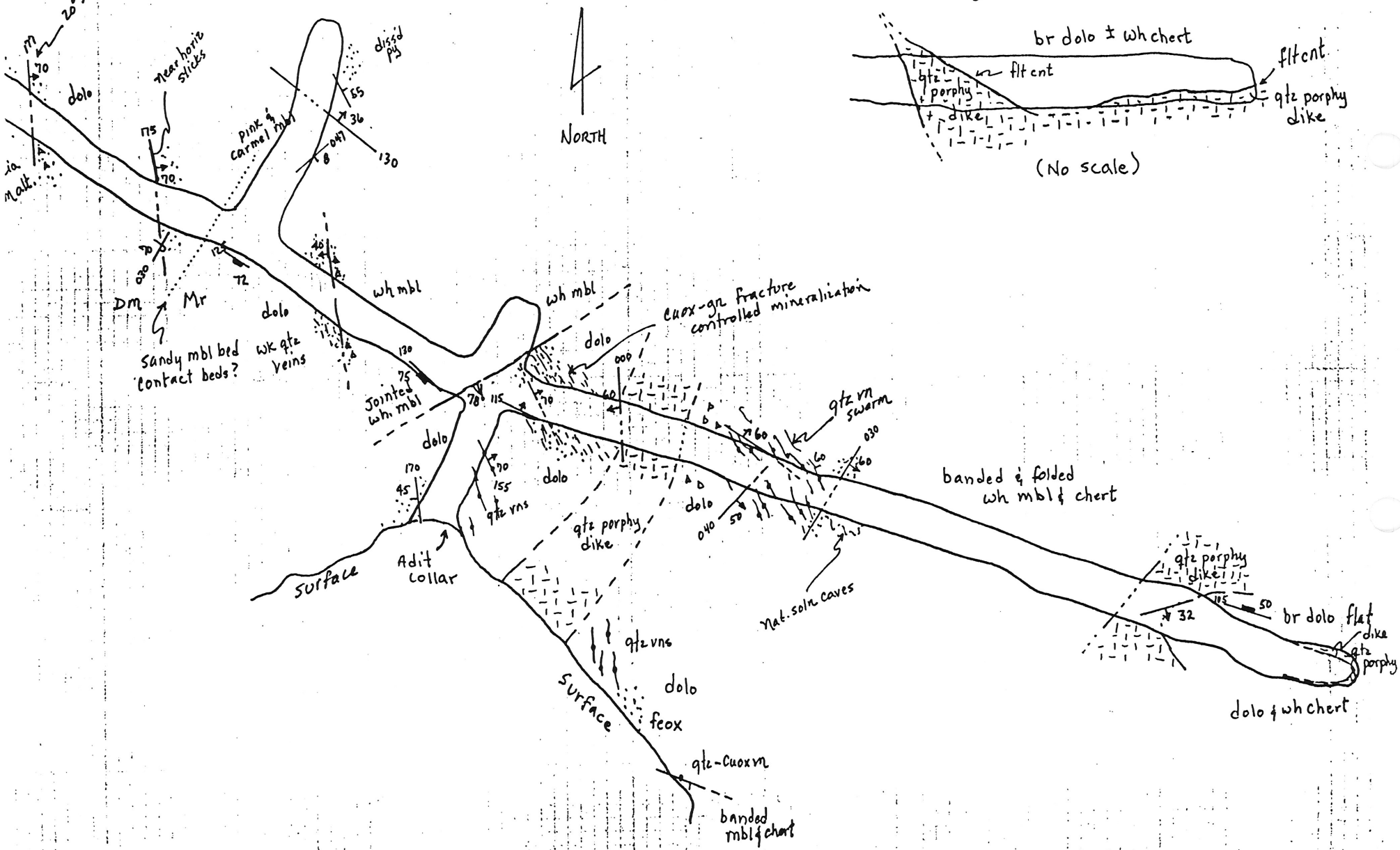

Chemex Labs Inc.
Analytical Chemists * Geochemists * Registered Assayers
994 WEST GLENDALE AVE., SUITE 7, SPARKS,
NEVADA, U.S.A. 89431
PHONE (702) 356-5395

To: TRI-CON MINING LTD.
BOX 12542
2580 - 1066 W. HASTINGS ST.
VANCOUVER, B.C.
V6E 3X2

Project :
Comments: ATTN: AL HOMENUKE, CC: PARRY D. WILLARD

Date : 17-JAN-88
Invoice # : I-8728742
P.O. # :

CERTIFICATE OF ANALYSIS A8728742

SAMPLE DESCRIPTION	PREP CODE		Cu ppm	Pb ppm	Zn ppm	As ppm	W ppm	Hg ppb	Sb ppm	Ag tot oz/t	Au tot oz/t	Ag - oz/t	Au - oz/t	Ag + mg	Au + mg	Wt. + grams	Wt. - grams	
AZSR 87-04	207	—	>10000	7000	>10000	320	2	>100000	>1000	6.44	0.933	6.53	0.934	1.01	0.252	8.00	236	Grab samples [illegible]
AZSR 87-05	207	—	7350	2100	5600	200	1	26000	>1000	1.28	0.098	1.24	0.080	0.69	0.193	7.70	272	[illegible]
AZSR 87-06	207	—	150	63	140	9	3	1100	52.0	0.25	<0.003	0.26	<0.003	0.07	0.002	21.00	284	[illegible]
AZSR 87-07	207	—	>10000	4600	3000	90	1	2700	250	2.51	0.079	2.48	0.060	2.37	0.222	24.40	235	Iron [illegible]
AZSR 87-08	207	—	365	52	66	6	2	110	5.4	0.09	0.004	0.08	0.004	0.11	<0.002	13.80	261	[illegible]
AZSR 87-09	207	—	95	77	68	7	4	120	3.4	0.19	<0.003	0.18	<0.003	0.11	<0.002	3.70	269	[illegible]
AZSR 87-10	207	—	2350	110	148	9	5	370	2.6	0.47	1.313	0.47	1.336	0.13	0.267	9.20	188	"
AZSR 87-11	207	—	2150	468	315	250	5	460	105.0	0.56	0.104	0.57	0.106	0.20	0.037	15.10	234	"
AZSR 87-12	207	—	85	58	33	4	2	80	1.2	0.57	0.014	0.59	0.014	0.07	0.002	12.30	302	Iron [illegible]
AZSR 87-13	207	—	>10000	900	495	120	1	1700	1.8	0.39	0.102	0.36	0.102	0.43	0.048	14.80	268	"
AZSR 87-14	207	—	620	23	23	4	8	100	0.6	0.17	0.009	0.17	0.010	0.05	<0.002	14.50	254	Iron [illegible]
AZSR 87-15	207	—	75	30	42	5	7	60	1.2	0.16	<0.003	0.16	<0.003	0.08	0.004	11.60	234	"
AZSR 87-16	207	—	73	6	19	3	7	30	0.7	0.14	<0.003	0.14	<0.003	0.09	<0.002	11.30	227	"
AZSR 87-17	207	—	280	6	11	1	1	40	0.8	0.92	0.076	0.94	0.078	0.21	0.013	11.30	245	"
AZSR 87-18	207	—	28	1	24	2	11	80	0.2	0.19	0.017	0.18	0.018	0.14	0.002	12.00	239	"
AZSR 87-19	207	—	93	570	93	6	3	1000	1.0	1.12	0.404	1.12	0.400	0.59	0.235	14.60	243	Iron [illegible]
AZSR 87-20	207	—	27	20	102	3	3	120	0.2	0.28	0.012	0.27	0.012	0.17	0.005	10.20	263	"
										0.92 Avg	.186							

COPY

ALL ASSAY DETERMINATIONS ARE PERFORMED OR SUPERVISED BY B.C. CERTIFIED ASSAYERS

CERTIFICATION : Hart Bichler

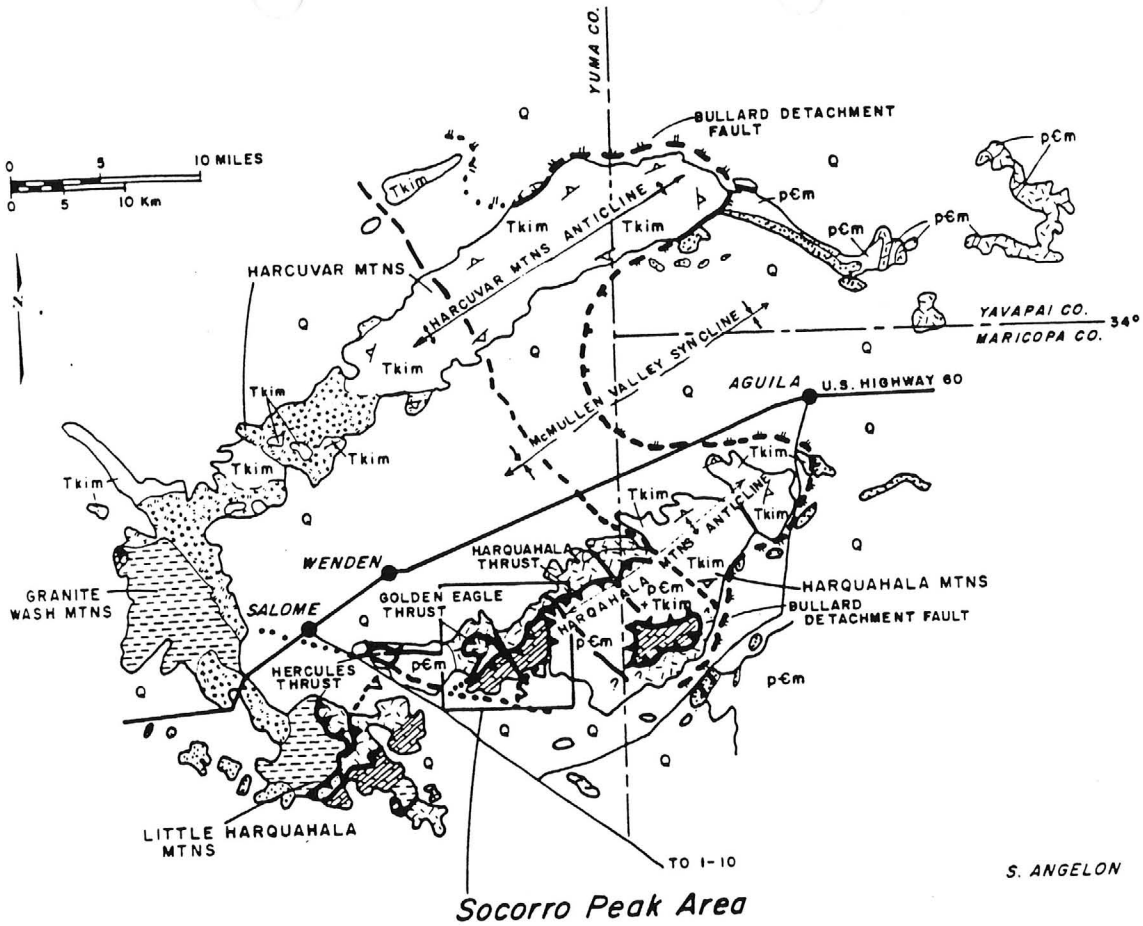

Socorro Peak Area

EXPLANATION

ROCKS

- Q — Upper Tertiary-Quarternary surficial deposits
- Middle Tertiary volcanic and sedimentary
- Lower Tertiary(?) muscovite bearing granite; locally foliated
- Tkim — Tertiary-Cretaceous igneous and metamorphic rocks
- Upper Cretaceous; locally foliated
- Mesozoic sedimentary and volcanic rocks; locally metamorphosed
- Paleozoic sedimentary rocks; metamorphosed
- Precambrian granite; locally foliated
- pЄm — Precambrian metamorphic rocks

STRUCTURE

- Contact; dashed where inferred or approximately located
- Fault; dashed where inferred
- Thrust fault
- Detachment fault; dashed where inferred or covered
- Strike and dip of foliated

Figure 3. Reconnaissance geologic map of the Harcuvar and Harquahala Mountains and vicinity modified from Reynolds (1982) and showing area of Plates 1 and 2. Sources of mapping include Reynolds (1980), Reynolds and others (1980), Rehrig and Reynolds (1980), Wilson (1960), Varga (1977), Richard (1982, pers. comm.), and this report.

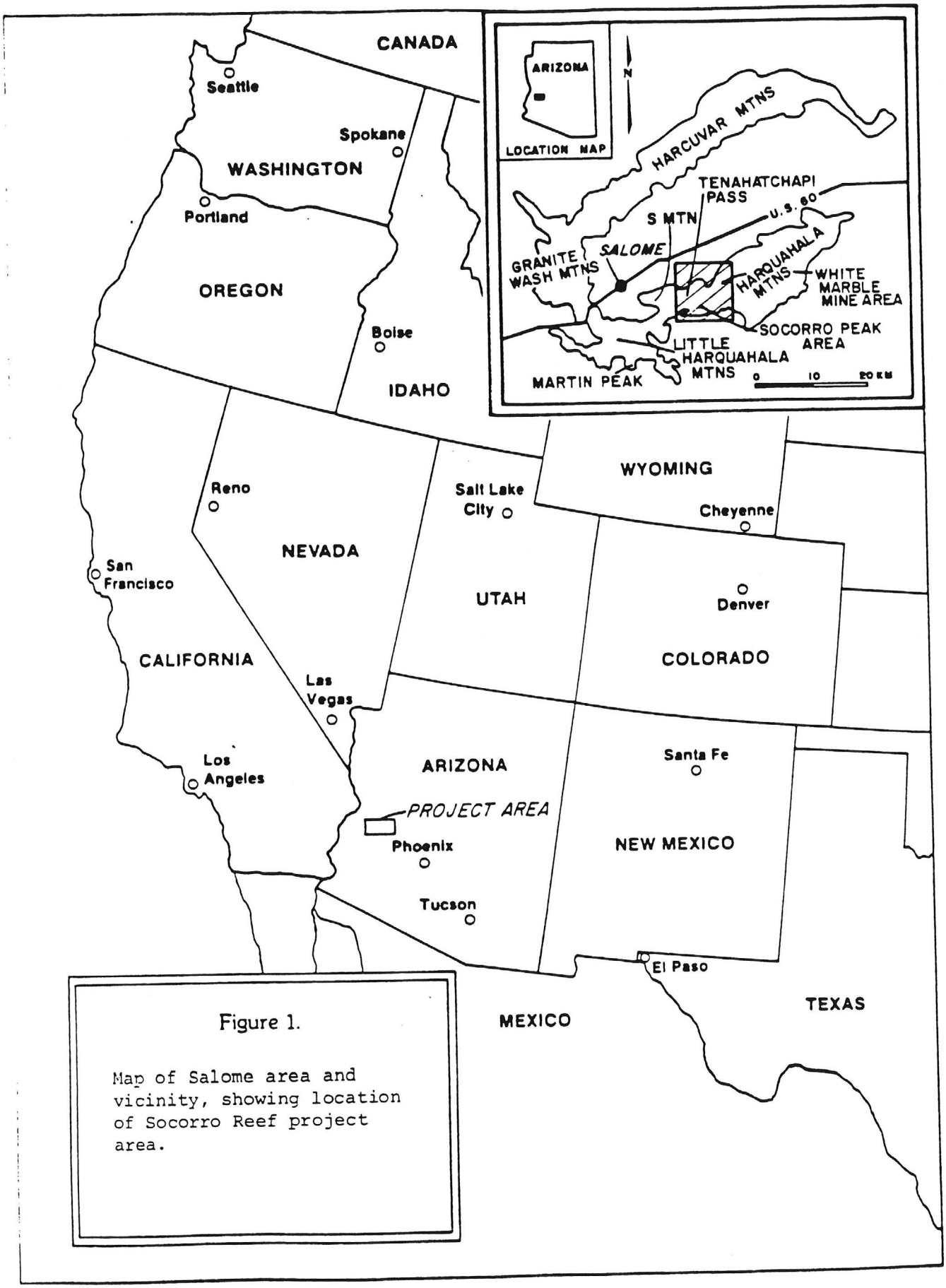

Figure 1.

Map of Salome area and vicinity, showing location of Socorro Reef project area.

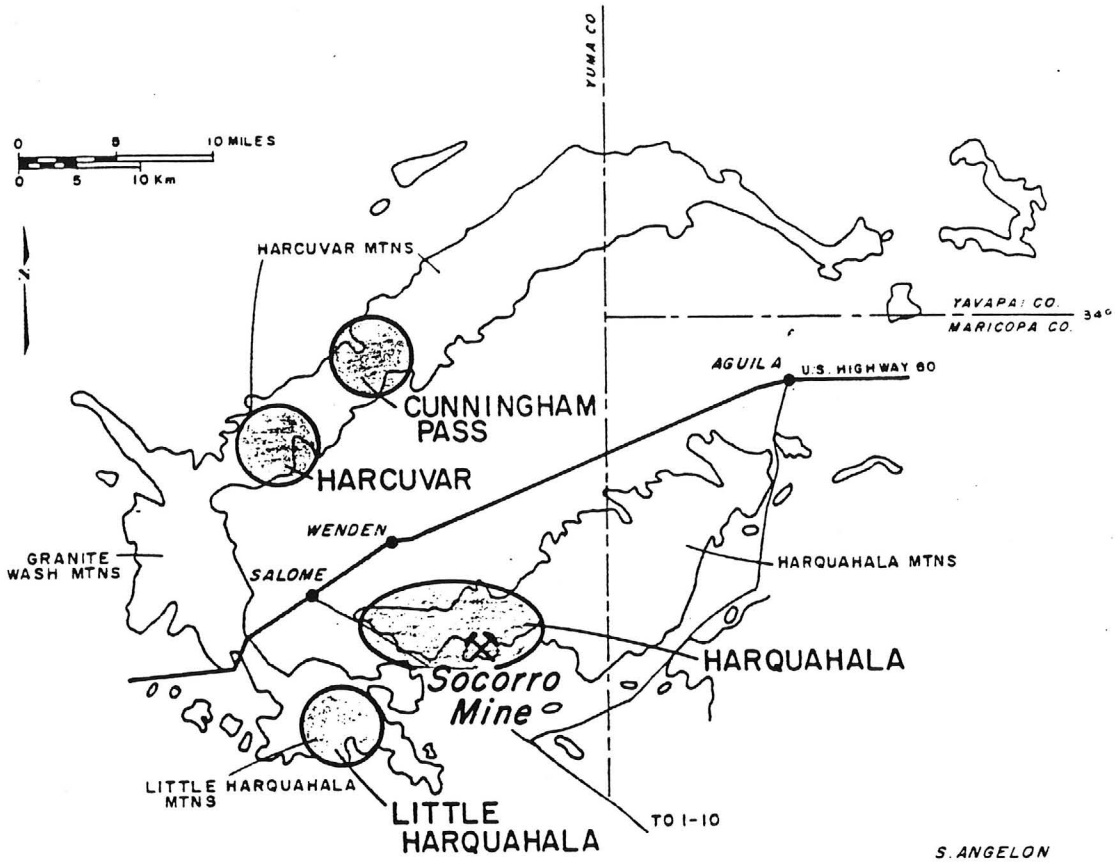

Figure 2. Gold districts in the Salome region that are discussed in text.

Note: Whether higher grade zones shown below are separate or are faulted sections of a single zone is uncertain

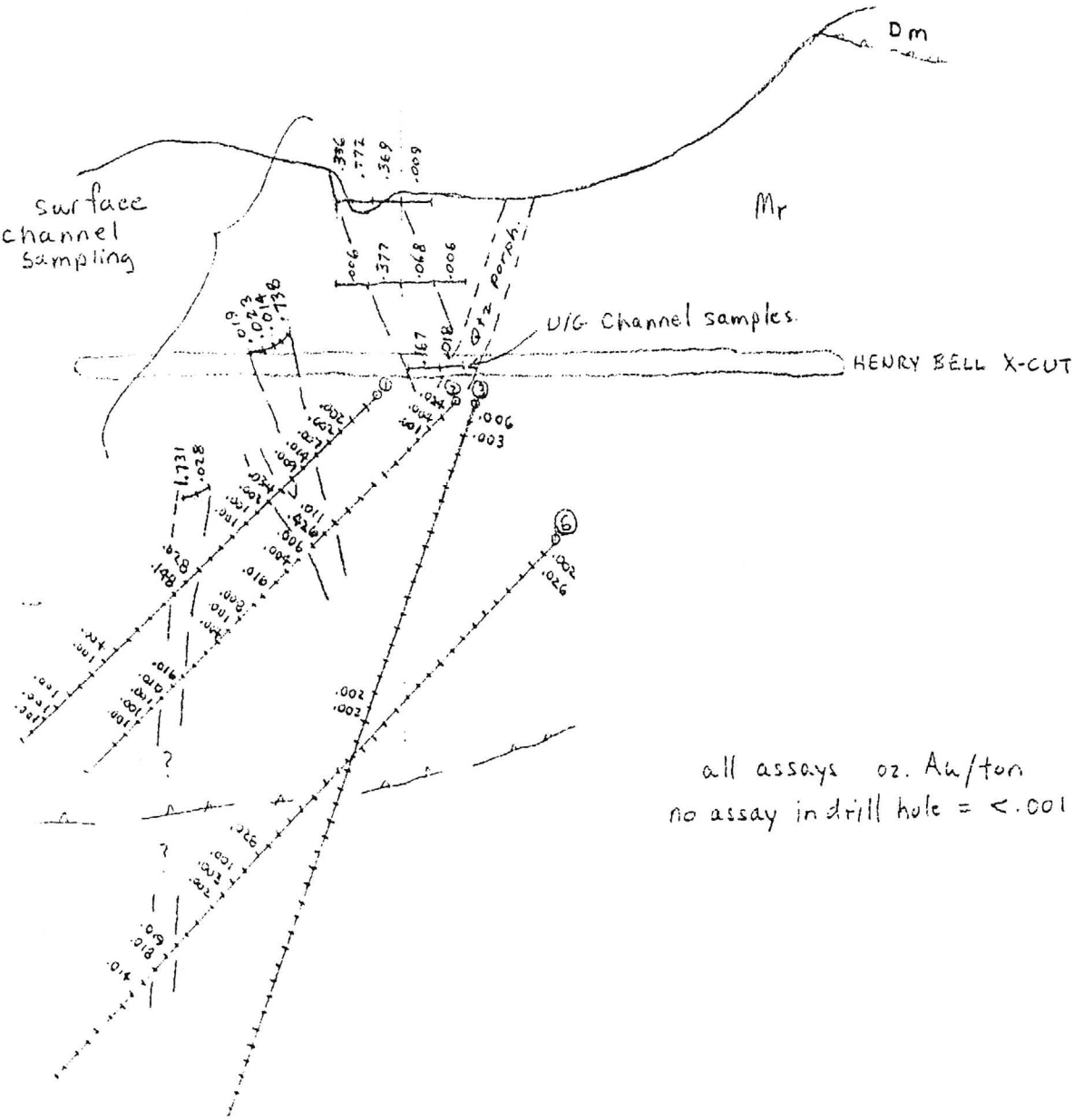

COMPOSITE CROSS SECTION
HENRY BELL AREA

0 50 FT

(look NNE)

Larry Willard
Geologist

1988 DRILL HOLE ASSAY INTERVALS – Can-Ex
Socorro Reef Poperty
La Paz Co., Arizona

Copper State Analytical, Tucson, Az

AVERAGE GOLD CONTENT OF SELECTED INTERVALS
(Henry Bell Area)

Hole #	Interval	Average OPT Au	Ag
CSR-1	25 ft to 85 ft; 60 ft of Redwall dolomite (.148 at 80-85')	0.021	0.16
CSR-2	50 ft to 125 ft; 75 ft of Redwall dolomite (.426 at 55-60')	0.033	0.10
CSR-4	2 ft to 65 ft; 63 ft of Redwall dolomite & qpd (.136 at 45-50')	0.015	0.06
	35 ft to 65 ft; 30 ft of Redwall dolomite	0.032	0.11
CSR-5	15 ft to 70 ft; 55 ft of Redwall dolomite & qpd	0.014	0.15
	15 ft to 45 ft; 30 ft of Redwall dolomite	0.023	0.23
CSR-6	125 ft to 180 ft; 55 ft of Redwall dolomite	0.008	0.12
	165 ft to 180 ft; 15 ft of Redwall dolomite	0.017	0.11
	(Bolsa Pit Area)		
CSR-7	0 ft to 60 ft; 60 ft of Bolsa quartzite	0.016	<0.05
	10 ft to 50 ft; 40 ft of Bolsa quartzite	0.020	<0.05
CSR-8	15 FT TO 75 ft; 60 ft of Bolsa quartzite	0.011	<0.05
	40 ft to 75 ft; 35 ft of Bolsa quartzite	0.014	<0.05
CSR-9	0 ft to 45 ft; 45 ft of Bolsa quartzite	0.014	<0.05
CSR-10	150 ft to 190 ft; 40 ft of Bolsa quartzite	0.020	<0.05

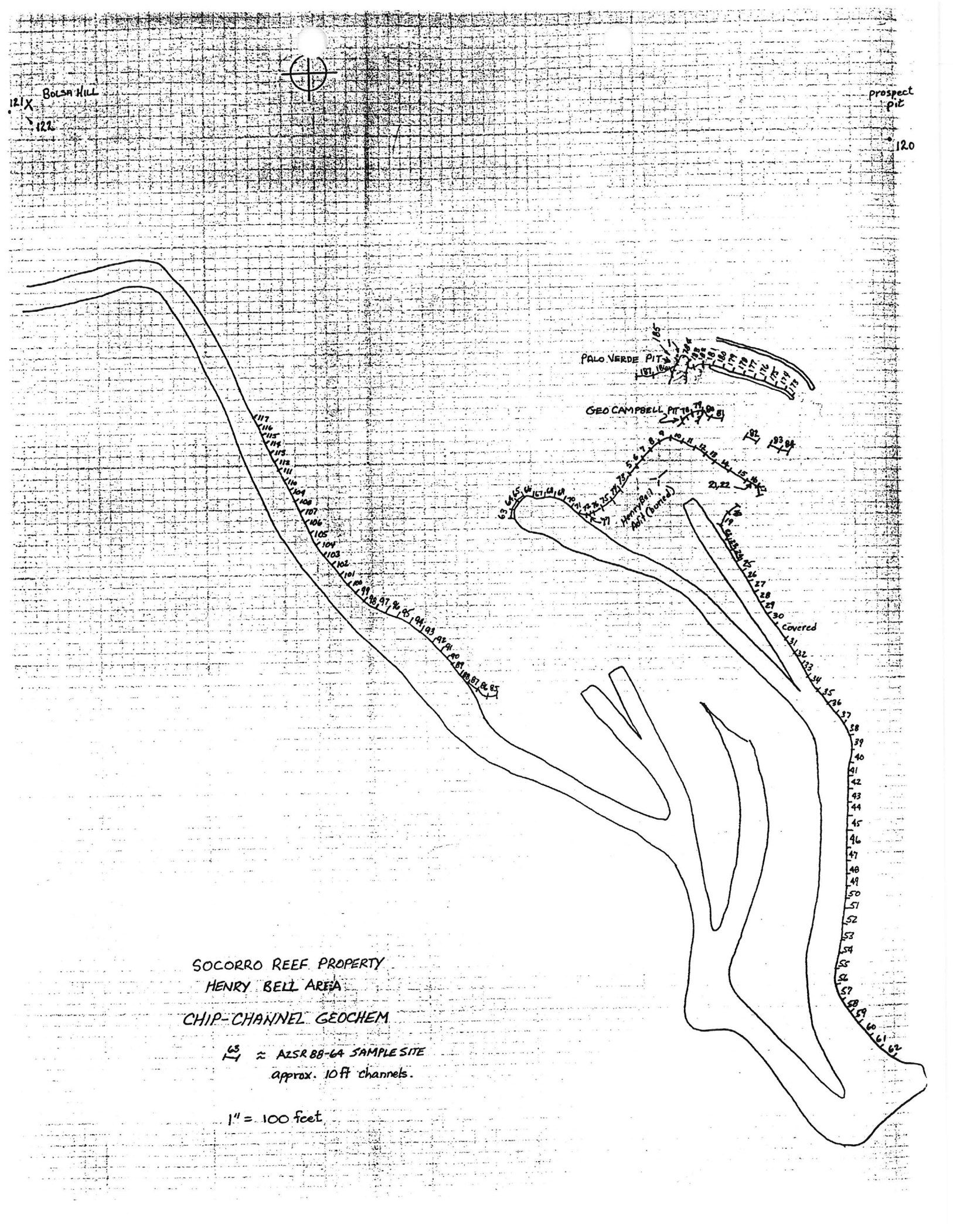

SOCORRO REEF PROPERTY
HENRY BELL AREA
CHIP-CHANNEL GEOCHEM

63 ≈ AZSR 88-64 SAMPLE SITE
approx. 10 ft channels.

1" = 100 feet

Chemex Labs Inc.
Analytical Chemists * Geochemists * Registered Assayers
994 WEST GLENDALE AVE., SUITE 7, SPARKS, NEVADA, U.S.A. 89431
PHONE (702) 356-5395

To: TRI-CON MINING LTD.
BOX 12542
2580 - 1066 W. HASTINGS ST.
VANCOUVER, B.C.
V6E 3X2

Project :
Comments: ATTN: AL HOMENUKE CC: PARRY D. WILLARD

Date : 9-MAR-88
Invoice # : I-8812069
P.O. # : NONE

CERTIFICATE OF ANALYSIS A8812069

SAMPLE DESCRIPTION	PREP CODE		Ag tot oz/t	Au tot oz/t	Ag - oz/t	Au - oz/t	Ag + mg	Au + mg	Wt. + grams	Wt. - grams	Au eq. (Au+Ag)	
AZ SR 88-57	207	--	< 0.01	< 0.001	< 0.01	0.001	0.06	< 0.002	3.30	350		
AZ SR 88-58	207	--	< 0.01	< 0.001	< 0.01	0.001	< 0.01	< 0.002	3.60	342		
AZ SR 88-59	207	--	< 0.01	< 0.001	< 0.01	0.001	0.02	< 0.002	11.00	351		
AZ SR 88-60	207	--	0.01	< 0.001	0.01	0.001	0.04	< 0.002	7.20	419		
AZ SR 88-61	207	--	< 0.01	< 0.001	< 0.01	0.001	< 0.01	< 0.002	6.50	328		
AZ SR 88-62	207	--	< 0.01	< 0.001	< 0.01	0.001	0.04	< 0.002	11.00	335		
AZ SR 88-63	207	--	< 0.01	< 0.001	0.01	0.001	< 0.01	< 0.002	9.60	327		
AZ SR 88-64	207	--	< 0.01	< 0.001	< 0.01	0.001	0.09	< 0.002	11.00	341		
AZ SR 88-65	207	--	< 0.01	< 0.001	< 0.01	< 0.001	0.01	< 0.002	13.80	399		
AZ SR 88-66	207	--	< 0.01	< 0.001	< 0.01	< 0.001	0.06	< 0.002	12.40	379		
AZ SR 88-67	207	--	< 0.01	< 0.001	< 0.01	< 0.001	0.02	< 0.002	13.20	390		
AZ SR 88-68	207	--	< 0.01	< 0.001	< 0.01	< 0.001	0.03	< 0.002	13.20	373		
AZ SR 88-69	207	--	0.05	0.002	0.05	0.002	0.07	< 0.002	10.10	370		
AZ SR 88-70	207	--	0.05	< 0.001	0.05	0.001	0.06	< 0.002	9.80	340		
AZ SR 88-71	207	--	0.05	0.003	0.04	0.003	0.10	< 0.002	11.60	401		
AZ SR 88-72	207	--	0.03	< 0.001	0.03	0.001	0.07	< 0.002	10.80	397		
AZ SR 88-73	207	--	0.30	0.008	0.28	0.008	0.38	< 0.002	14.30	346		
AZ SR 88-74	207	--	0.02	0.002	0.02	0.002	0.06	< 0.002	2.80	414		
AZ SR 88-75	207	--	0.03	0.008	0.02	0.008	0.12	0.002	12.10	423		
AZ SR 88-76	207	--	0.16	0.028	0.15	0.027	0.13	0.016	7.80	381	.030	
AZ SR 88-77	207	--	0.36	1.731	0.28	1.268	1.22	6.766	12.80	378	1.736	
AZ SR 88-78	207	--	4.03	0.336	3.89	0.303	3.35	0.554	11.30	378	0.394	
AZ SR 88-79	207	--	7.20	0.772	6.87	0.680	8.31	1.670	15.30	399	0.876	
AZ SR 88-80	207	--	2.57	0.369	2.48	0.346	2.21	0.460	12.40	383	0.406	
AZ SR 88-81	207	--	0.07	0.009	0.07	0.009	0.08	< 0.002	10.10	384	0.010	
AZ SR 88-82	207	--	0.04	0.004	0.03	0.004	0.09	< 0.002	6.20	435	0.0046	
AZ SR 88-83	207	--	0.36	0.180	0.34	0.167	0.35	0.237	11.70	375	0.185	
AZ SR 88-84	207	--	0.15	0.013	0.15	0.013	0.12	0.006	13.60	417	0.015	
AZ SR 88-108 A	207	--	0.05	0.002	0.04	0.002	0.14	< 0.002	11.60	346		
AZ SR 88-114 A	207	--	0.03	0.016	0.02	0.016	0.16	0.003	9.20	328		

COPY

ALL ASSAY DETERMINATIONS ARE PERFORMED OR SUPERVISED BY B.C. CERTIFIED ASSAYERS

CERTIFICATION : B L Twaites

Chemex Labs Inc.
Analytical Chemists * Geochemists * Registered Assayers
994 WEST GLENDALE AVE., SUITE 7, SPARKS, NEVADA, U.S.A. 89431
PHONE (702) 356-5395

To: TRI-CON MINING LTD.
BOX 12542
2580 - 1066 W. HASTINGS ST.
VANCOUVER, B.C.
V6E 3X2

Project :
Comments: ATTN: AL HOMENUKE CC: PARRY D. WILLARD

Date : 9-MAR-88
Invoice # :I-8812069
P.O. # :NONE

CERTIFICATE OF ANALYSIS A8812069

SAMPLE DESCRIPTION	PREP CODE		Ag tot oz/t	Au tot oz/t	Ag - oz/t	Au - oz/t	Ag + mg	Au + mg	Wt. + grams	Wt. - grams		
AZ SR 88-17	207	--	0.06	0.002	0.05	0.002	0.09	< 0.002	4.83	364		
AZ SR 88-18	207	--	0.08	0.007	0.07	0.007	0.12	< 0.002	7.70	375		
AZ SR 88-19	207	--	0.07	< 0.001	0.06	0.001	0.11	< 0.002	5.28	360		
AZ SR 88-20	207	--	0.04	0.003	0.03	0.003	0.07	< 0.002	5.59	322		
AZ SR 88-21	207	--	0.07	0.017	0.06	0.017	0.12	0.006	6.86	329		
AZ SR 88-22	207	--	0.03	< 0.001	0.02	0.001	0.09	< 0.002	12.95	372		
AZ SR 88-23	207	--	0.06	0.005	0.06	0.005	0.07	< 0.002	1.84	387		
AZ SR 88-24	207	--	0.48	0.007	0.47	0.007	0.15	< 0.002	4.16	385		
AZ SR 88-25	207	--	0.04	0.008	0.03	0.008	0.11	< 0.002	3.37	357		
AZ SR 88-26	207	--	0.02	0.002	0.01	0.002	0.09	< 0.002	7.15	363		
AZ SR 88-27	207	--	0.08	0.005	0.07	0.005	0.13	< 0.002	6.80	350		
AZ SR 88-28	207	--	0.04	< 0.001	0.03	0.001	0.09	< 0.002	5.77	346		
AZ SR 88-29	207	--	0.02	< 0.001	0.01	0.001	0.12	< 0.002	12.32	412		
AZ SR 88-30	207	--	< 0.01	< 0.001	< 0.01	0.001	0.07	< 0.002	10.39	416		
AZ SR 88-31	207	--	< 0.01	< 0.001	< 0.01	0.001	0.10	< 0.002	6.37	378		
AZ SR 88-32	207	--	< 0.01	< 0.001	< 0.01	0.001	0.09	< 0.002	10.53	308		
AZ SR 88-33	207	--	< 0.01	< 0.001	< 0.01	0.001	0.06	< 0.002	6.78	359		
AZ SR 88-34	207	--	< 0.01	< 0.001	< 0.01	0.001	0.06	< 0.002	10.76	380		
AZ SR 88-35	207	--	< 0.01	< 0.001	< 0.01	0.001	0.09	< 0.002	7.71	380		
AZ SR 88-36	207	--	< 0.01	< 0.001	< 0.01	0.001	0.08	< 0.002	10.29	398		
AZ SR 88-37	207	--	< 0.01	< 0.001	< 0.01	0.001	0.09	< 0.002	8.61	356		
AZ SR 88-38	207	--	< 0.01	< 0.001	< 0.01	0.001	0.11	< 0.002	9.59	345		
AZ SR 88-39	207	--	< 0.01	0.001	< 0.01	0.001	0.07	0.003	12.79	304		
AZ SR 88-40	207	--	< 0.01	< 0.001	< 0.01	0.001	0.08	< 0.002	13.68	276		
AZ SR 88-41	207	--	< 0.01	< 0.001	< 0.01	0.001	0.06	< 0.002	6.46	358		
AZ SR 88-42	207	--	< 0.01	< 0.001	< 0.01	0.001	0.12	< 0.002	12.12	383		
AZ SR 88-43	207	--	< 0.01	< 0.001	< 0.01	0.001	0.09	< 0.002	6.32	359		
AZ SR 88-44	207	--	< 0.01	< 0.001	< 0.01	0.001	0.08	< 0.002	14.75	275		
AZ SR 88-45	207	--	< 0.01	< 0.001	< 0.01	0.001	0.10	< 0.002	14.91	362		
AZ SR 88-46	207	--	< 0.01	0.001	< 0.01	0.001	0.06	< 0.002	5.48	392		
AZ SR 88-47	207	--	< 0.01	< 0.001	< 0.01	0.001	0.08	< 0.002	5.75	377		
AZ SR 88-48	207	--	< 0.01	< 0.001	< 0.01	0.001	0.09	< 0.002	16.79	345		
AZ SR 88-49	207	--	< 0.01	0.002	< 0.01	0.002	0.08	< 0.002	3.64	338		
AZ SR 88-50	207	--	< 0.01	< 0.001	< 0.01	0.001	0.09	< 0.002	13.18	334		
AZ SR 88-51	207	--	< 0.01	< 0.001	< 0.01	0.001	0.10	< 0.002	7.65	284		
AZ SR 88-52	207	--	< 0.01	< 0.001	< 0.01	0.001	0.10	< 0.002	11.58	353		
AZ SR 88-53	207	--	< 0.01	< 0.001	< 0.01	0.001	0.08	< 0.002	8.01	358		
AZ SR 88-54	207	--	< 0.01	0.002	< 0.01	0.002	0.07	0.002	8.06	330		
AZ SR 88-55	207	--	< 0.01	< 0.001	< 0.01	0.001	0.11	< 0.002	9.53	329		
AZ SR 88-56	207	--	< 0.01	0.001	< 0.01	0.001	0.12	0.003	5.17	388		

COPY

ALL ASSAY DETERMINATIONS ARE PERFORMED OR SUPERVISED BY B.C. CERTIFIED ASSAYERS

CERTIFICATION : B.L. Twaites

Chemex Labs Inc.
Analytical Chemists * Geochemists * Registered Assayers
994 WEST GLENDALE AVE., SUITE 7, SPARKS,
NEVADA, U.S.A. 89431
PHONE (702) 356-5395

To: TRI-CON MINING LTD.
BOX 12542
2580 - 1066 W. HASTINGS ST.
VANCOUVER, B.C.
V6E 3X2

Project :
Comments: ATTN: AL HOMENUKE CC: PARRY D. WILLARD

Date :23-FEB-88
Invoice # :I-8811573
P.O. # :NONE

CERTIFICATE OF ANALYSIS A8811573

SAMPLE DESCRIPTION	PREP CODE		Cu ppm	Pb ppm	Zn ppm	Sb ppm	Ag tot oz/t	Au tot oz/t	Ag - oz/t	Au - oz/t	Ag + mg	Au + mg	Wt. + grams	Wt. - grams
AZSR 88-01	207	—	215	700	795	62.0	0.25	0.109	0.25	0.108	0.14	0.050	12.20	268
AZSR 88-02	207	—	1800	1700	205	7.4	0.11	0.008	0.11	0.008	0.02	0.002	14.10	218
AZSR 88-03	207	—	30	26	22	0.2	0.02	< 0.003	0.02	< 0.003	< 0.01	< 0.002	10.30	232
AZSR 88-04	207	—	11	22	14	0.1	0.07	< 0.003	0.08	< 0.003	< 0.01	< 0.002	18.70	236
AZSR 88-05	207	—	780	1800	2200	200	0.66	0.019	0.66	0.020	0.44	0.007	17.80	273
AZSR 88-06	207	—	305	600	575	33.0	0.27	0.023	0.26	0.022	0.22	0.015	10.10	289
AZSR 88-07	207	—	130	320	440	4.2	0.13	0.014	0.13	0.014	0.05	0.005	9.30	287
AZSR 88-08	207	—	117	490	580	2.2	0.93	0.738	0.91	0.712	0.29	0.336	2.50	306
AZSR 88-09	207	—	23	10	38	0.7	< 0.01	< 0.003	< 0.01	< 0.003	< 0.01	< 0.002	7.30	282
AZSR 88-10	207	—	20	26	44	0.7	< 0.01	0.006	< 0.01	0.006	< 0.01	< 0.002	13.90	296
AZSR 88-11	207	—	1050	1400	920	300	2.30	0.377	2.27	0.370	0.79	0.150	6.60	267
AZSR 88-12	207	—	950	910	900	320	0.78	0.068	0.76	0.064	0.54	0.071	9.60	346
AZSR 88-13	207	—	32	20	98	6.0	0.11	0.006	0.11	0.006	0.03	0.004	9.90	305
AZSR 88-14	207	—	10	18	78	1.2	0.12	< 0.003	0.12	< 0.003	< 0.01	< 0.002	1.30	293
AZSR 88-15	207	—	145	450	675	11.2	0.07	0.009	0.07	0.008	0.05	0.009	7.40	322
AZSR 88-16	207	—	37	52	170	0.8	0.09	0.004	0.08	0.004	0.09	0.005	12.60	276

COPY

ALL ASSAY DETERMINATIONS ARE PERFORMED OR SUPERVISED BY B.C. CERTIFIED ASSAYERS

CERTIFICATION : Hart Bichler

Chemex Labs Inc.
Analytical Chemists * Geochemists * Registered Assayers
994 WEST GLENDALE AVE., SUITE 7, SPARKS, NEVADA, U.S.A. 89431
PHONE (702) 356-5395

To: TRI-CON MINING LTD.
BOX 12542
2580 - 1066 W. HASTINGS ST.
VANCOUVER, B.C.
V6E 3X2
Project :
Comments: ATTN: AL HOMENUKE CC: PARRY D. WILLARD

Date : 7-MAR-88
Invoice # : I-8812139
P.O. # :

CERTIFICATE OF ANALYSIS A8812139

SAMPLE DESCRIPTION	PREP CODE		Ag tot oz/t	Au tot oz/t	Ag - oz/t	Au - oz/t	Ag + mg	Au + mg	Wt. + grams	Wt. - grams		
AZ SR 88-085	207	--	0.03	0.004	0.03	0.004	0.05	0.002	7.76	363		
AZ SR 88-086	207	--	0.03	< 0.001	0.03	0.001	0.05	< 0.002	2.01	400		
AZ SR 88-087	207	--	0.03	< 0.001	0.03	< 0.001	0.05	< 0.002	4.21	411		
AZ SR 88-088	207	--	0.03	< 0.001	0.03	0.001	0.05	< 0.002	4.32	357		
AZ SR 88-089	207	--	0.05	0.002	0.04	0.002	0.10	< 0.002	5.51	342		
AZ SR 88-090	207	--	0.03	0.002	0.03	0.002	0.05	< 0.002	7.53	377		
AZ SR 88-091	207	--	0.05	0.003	0.04	0.003	0.10	< 0.002	6.83	393		
AZ SR 88-092	207	--	0.04	0.006	0.03	0.006	0.09	< 0.002	2.58	350		
AZ SR 88-093	207	--	0.03	0.002	0.03	0.002	0.04	< 0.002	5.96	407		
AZ SR 88-094	207	--	0.03	0.002	0.03	0.002	0.05	< 0.002	4.12	459		
AZ SR 88-095	207	--	0.03	< 0.001	0.03	0.001	0.05	< 0.002	2.77	396		
AZ SR 88-096	207	--	0.03	< 0.001	0.03	0.001	0.05	< 0.002	5.68	400		
AZ SR 88-097	207	--	0.04	< 0.001	0.03	< 0.001	0.07	< 0.002	3.94	378		
AZ SR 88-098	207	--	0.02	< 0.001	0.02	0.001	0.03	< 0.002	4.30	377		
AZ SR 88-099	207	--	0.04	< 0.001	0.03	< 0.001	0.08	< 0.002	3.82	401		
AZ SR 88-100	207	--	0.05	< 0.001	0.04	< 0.001	0.09	< 0.002	2.93	347		
AZ SR 88-101	207	--	0.04	< 0.001	0.03	< 0.001	0.07	< 0.002	0.47	359		
AZ SR 88-102	207	--	0.02	< 0.001	0.01	< 0.001	0.16	< 0.002	3.30	376		
AZ SR 88-103	207	--	< 0.01	< 0.001	0.01	< 0.001	< 0.01	< 0.002	7.30	357		
AZ SR 88-104	207	--	0.02	< 0.001	0.02	< 0.001	0.06	< 0.002	8.14	339		
AZ SR 88-105	207	--	0.02	< 0.001	0.01	0.001	0.08	< 0.002	5.29	291		
AZ SR 88-106	207	--	0.04	0.002	0.03	0.002	0.10	< 0.002	5.64	347		
AZ SR 88-107	207	--	0.03	0.002	0.03	0.002	0.04	< 0.002	1.59	326		
AZ SR 88-108	207	--	0.04	< 0.001	0.03	0.001	0.08	< 0.002	4.45	355		
AZ SR 88-109	207	--	0.03	< 0.001	0.03	0.001	0.05	< 0.002	5.61	294		
AZ SR 88-110	207	--	0.01	< 0.001	0.01	0.001	0.05	< 0.002	3.30	363		
AZ SR 88-111	207	--	0.02	0.002	0.01	0.002	0.07	< 0.002	5.56	330		
AZ SR 88-112	207	--	0.01	0.002	0.01	0.002	0.03	< 0.002	1.80	336		
AZ SR 88-113	207	--	0.02	0.001	0.01	0.001	0.07	0.002	2.41	348		
AZ SR 88-114	207	--	0.02	0.005	0.01	0.005	0.07	0.003	6.12	324		
AZ SR 88-115	207	--	0.02	0.003	0.01	0.003	0.08	0.004	3.05	290		
AZ SR 88-116	207	--	0.01	0.001	0.01	0.001	0.05	0.003	2.71	334		
AZ SR 88-117	207	--	< 0.01	< 0.001	< 0.01	< 0.001	0.07	< 0.002	2.07	339		

COPY

ALL ASSAY DETERMINATIONS ARE PERFORMED OR SUPERVISED BY B.C. CERTIFIED ASSAYERS

CERTIFICATION : B.L. Twaites

COPPER STATE ANALYTICAL LAB, INC.

ARIZONA STATE CERTIFIED LAB NO. 0078

710 E. EVANS • TUCSON, AZ 85713

PH. (602) 884-5811 PH. (602) 797-0788

COMPLETE ANALYTICAL SERVICES CSA

D.A. SHAH
REGISTERED ASSAYER
AZ REG. # 8888

Tri-Con Mining
3821 North Bear Creek Cir.
Tucson, Arizona 85749

ATTN: Mr. Parry Willard

Job: 14904
Received: 03/29/88
Reported: 04/15/88
Sample No.: 7
Elements: 2
Invoice No.- C8120

Elements Units	Au OPT	Ag OPT	Mesh	Au OPT	Mesh.	Au OPT
AZSR-88-118	0.032	0.61				
ZASR-88-119	0.816	24.64	+200	0.687	-200	0.189
AZSR-88-120	0.565	1.44	+200	0.316	-200	0.176
AZSR-88-121	0.088	0.24				
AZSR-88-122	0.136	0.11	+200	0.068	-200	0.092
AZSR-88-123	0.011	0.08				
AZSR-88-124	0.003	0.06				

==========END REPORT==========

REGISTERED ASSAYER CERTIFICATE 8888 DATE SIGNED Arizona U.S.A.

4-15-88

COPPER STATE ANALYTICAL LAB, INC.
REGISTERED ASSAYER
D.A. SHAH
AZ REG. # 6888
710 E. EVANS • TUCSON, AZ 85713
PH. (602) 884-5811

COMPLETE ANALYTICAL SERVICES
CSA

SOCORRO REEF - 6 42

Tri-Con Mining Co.
3821 N. Bear Creek Cir.
Tucson, Arizona 85747

ATTN: Mr. Perry Willard

Job: 12877
Received: 07/31/87
Reported: 08/31/87
Sample No.: 5
Elements: 2
Invoice No.- C7364

Elements Units	Au OPT	Ag OPT	Au OPT	Ag OPT	Avg Au	Ag
AZSR-87-1	0.469	3.41	0.529	2.86	.499	3.13
AZSR-87-2	0.071	1.04	0.059	0.89	.065	.96
AZSR-87-3	0.405	4.96	0.344	4.72	.375	4.84
TGHE-87-1	0.046	0.92	-	-		
TGHE-87-2	0.037	0.89	-	-		

Project:- AZSR

REGISTERED ASSAYER CERTIFICATE D.A. SHAH

==========END REPORT==========

COPPER STATE ANALYTICAL LAB, INC.

ARIZONA STATE CERTIFIED LAB NO. 0078

710 E. EVANS • TUCSON, AZ 85713

PH. (602) 884-5811 PH. (602) 797-0788

D.A. SHAH
REGISTERED ASSAYER
AZ REG. # 8388

Tri-Con Mining (AZ) Inc. Job No. 15996 Page 2

HOLE #: CSR-11 cont.

ootage	Elements Units	Au OPT	Ag OPT
55-160	73801	<0.001	0.05
60-165	73802	<0.001	0.05
65-170	73803	<0.001	<0.05
70-175	73804	0.004	<0.05
75-180	73805	<0.001	<0.05
80-185	73806	<0.001	<0.05
85-190	73807	<0.001	<0.05
90-195	73808	<0.001	0.05
95-200	73809	<0.001	<0.05
00-205	73810	<0.001	<0.05
TD			

==========END REPORT==========

REGISTERED ASSAYER CERTIFICATE NO. 8388 Dhyanendra Amrutlal Shah DATE SIGNED Arizona U.S.A.

COPPER STATE ANALYTICAL LAB, INC.

ARIZONA STATE CERTIFIED LAB NO. 0078

710 E. EVANS • TUCSON, AZ 85713

PH. (602) 884-5811 PH. (602) 797-0788

D.A. SHAH
REGISTERED ASSAYER
AZ REG. # 8886

Tri-Con Mining (AZ) Inc.
8963 East Tanque Verde, #308
Tucson, Arizona 85749

ATTN: Mr. Parry Willard

Job: 15997
Received: 06/28/88
Reported: 07/13/88
Sample No.: 45
Elements: 2
Invoice No.- C8483

HOLE #: CSR-12

ootage	Elements Units	Au OPT	Ag OPT
-5	73811	<0.001	<0.05
-10	73812	<0.001	<0.05
0-15	73813	<0.001	<0.05
5-20	73814	<0.001	<0.05
0-25	73815	<0.001	<0.05
5-30	73816	<0.001	<0.05
0-35	73817	<0.001	<0.05
5-40	73818	<0.001	<0.05
0-45	73819	0.001	<0.05
5-50	73820	0.001	<0.05
0-55	73821	<0.001	<0.05
5-60	73822	<0.001	<0.05
0-65	73823	<0.001	<0.05
5-70	73824	<0.001	<0.05
0-75	73825	<0.001	<0.05
5-80	73826	<0.001	<0.05
0-85	73827	<0.001	<0.05
5-90	73828	<0.001	<0.05
0-95	73829	<0.001	<0.05
5-100	73830	<0.001	<0.05
00-105	73831	<0.001	<0.05
05-110	73832	<0.001	<0.05
10-115	73833	<0.001	<0.05
15-120	73834	<0.001	<0.05
20-125	73835	<0.001	<0.05
25-130	73836	<0.001	<0.05
30-135	73837	<0.001	<0.05
35-140	73838	<0.001	<0.05
40-145	73839	<0.001	<0.05
45-150	73840	<0.001	<0.05
50-155	73841	<0.001	<0.05

COPPER STATE ANALYTICAL LAB, INC.

ARIZONA STATE CERTIFIED LAB NO. 0078

710 E. EVANS • TUCSON, AZ 85713

PH. (602) 884-5811 PH. (602) 797-0788

D.A. SHAH
REGISTERED ASSAYER
AZ REG. # 8888

Tri-Con Mining (AZ) Inc. Job No. 15997 Page 2

HOLE #: CSR-12 cont.

ootage	Elements Units	Au OPT	Ag OPT
55-160	73842	<0.001	<0.05
60-165	73843	<0.001	<0.05
65-170	73844	<0.001	<0.05
70-175	73845	<0.001	<0.05
75-180	73846	<0.001	<0.05
80-185	73847	<0.001	<0.05
85-190	73848	<0.001	<0.05
90-195	73849	<0.001	<0.05
95-200	73850	<0.001	<0.05
00-205	73851	<0.001	<0.05
05-210	73852	<0.001	<0.05
10-215	73853	<0.001	<0.05
15-220	73854	<0.001	<0.05
20-222.5 TD	73855	<0.001	<0.05

==========END REPORT==========

REGISTERED ASSAYER CERTIFICATE NO. 8888 DATE SIGNED Arizona U.S.A.

7-14-88

COPPER STATE ANALYTICAL LAB, INC.

ARIZONA STATE CERTIFIED LAB NO. 0078

710 E. EVANS • TUCSON, AZ 85713

PH. (602) 884-5811 PH. (602) 797-0788

D.A. SHAH
REGISTERED ASSAYER
AZ REG. # 8888

COMPLETE ANALYTICAL CSA SERVICES

Tri-Con Mining (AZ) Inc.
8963 East Tanque Verde, #308
Tucson, Arizona 85749

ATTN: Mr. Parry Willard

Job: 15998
Received: 06/28/88
Reported: 07/13/88
Sample No.: 30
Elements: 2
Invoice No.- C8483

HOLE#: CSR-13

ootage	Elements Units	Au OPT	Ag OPT
-5	73856	<0.001	<0.05
-10	73857	<0.001	<0.05
0-15	73858	<0.001	<0.05
5-20	73859	<0.001	<0.05
0-25	73860	<0.001	<0.05
5-30	73861	<0.001	<0.05
0-35	73862	<0.001	<0.05
5-40	73863	<0.001	<0.05
0-45	73864	<0.001	<0.05
5-50	73865	<0.001	<0.05
0-55	73866	<0.001	<0.05
5-60	73867	<0.001	<0.05
0-65	73868	<0.001	<0.05
5-70	73869	<0.001	<0.05
0-75	73870	<0.001	<0.05
5-80	73871	<0.001	<0.05
0-85	73872	<0.001	<0.05
5-90	73873	<0.001	<0.05
0-95	73874	<0.001	<0.05
5-100	73875	<0.001	<0.05
00-105	73876	<0.001	<0.05
05-110	73877	<0.001	<0.05
10-115	73878	<0.001	<0.05
15-120	73879	<0.001	<0.05
20-125	73880	<0.001	<0.05
25-130	73881	<0.001	<0.05
30-135	73882	<0.001	<0.05
35-140	73883	<0.001	<0.05
40-145	73884	<0.001	<0.05
45-150	73885	<0.001	<0.05

TD ==========END REPORT==========

REGISTERED ASSAYER CERTIFICATE # 8888 Dnyanesh Arvind Shah DATE SIGNED 7-13-88 Arizona U. S. A.

COPPER STATE ANALYTICAL LAB, INC.

ARIZONA STATE CERTIFIED LAB NO. 0078

710 E. EVANS • TUCSON, AZ 85713

PH. (602) 884-5811 PH. (602) 797-0788

COMPLETE ANALYTICAL SERVICES CSA

D.A. SHAH
REGISTERED ASSAYER
AZ REG. # 8888

Tri-Con Mining (Az) Inc.
8963 East Tanque Verde, #308
Tucson, Arizona 85749

ATTN: Mr. Parry Willard

Job: 15926
Received: 06/23/88
Reported: 06/28/88
Sample No.: 28
Elements: 2
Invoice No.- C8410

Project:- Batch #1 HOLE#: CSR-1

Elements Units	Au OPT	Ag OPT
0-15 73401	0.002	<0.05
5-20 73402	0.002	<0.05
0-25 73403	0.007	<0.05
5-30 73404	0.014	0.18
0-35 73405	0.009	0.17
5-40 73406	<0.001	0.15
0-45 73407	0.034	0.28
5-50 73408	0.003	0.11
0-55 73409	0.001	0.08
5-60 73410	0.001	0.18
0-65 73411	<0.001	0.07
5-70 73412	<0.001	0.06
0-75 73413	<0.001	0.14
5-80 73414	0.028	0.18
0-85 73415	0.148	0.34
5-90 73416	<0.001	0.14
0-95 73417	<0.001	0.07
5-100 73418	<0.001	0.07
00-105 73419	<0.001	0.08
05-110 73420	<0.001	0.06
10-115 73421	0.004	0.07
15-120 73422	0.001	0.07
20-125 73423	<0.001	0.07
25-130 73424	<0.001	0.09
30-135 73425	0.001	0.11
35-140 73426	0.001	0.11
40-145 73427	0.001	0.12
45-149 73428	<0.001	0.12
TD		

==========END REPORT==========

REGISTERED ASSAYER CERTIFICATE NO. 8888 D. Dayanendra Amrutlal Shah D.A. SHAH SIGNED ARIZONA U.S.A.

6-28-88

COPPER STATE ANALYTICAL LAB, INC.

ARIZONA STATE CERTIFIED LAB NO. 0078

710 E. EVANS • TUCSON, AZ 85713

PH. (602) 884-5811 PH. (602) 797-0788

D.A. SHAH
REGISTERED ASSAYER
AZ REG. # 8888

Tri-Con Mining (Az) Inc.
8963 East Tanque Verde, #308
Tucson, Arizona 85749

ATTN: Mr. Parry Willard

Job: 15927
Received: 06/23/88
Reported: 06/28/88
Sample No.: 30
Elements: 2
Invoice No.- C8410

Project:-Batch #2 HOLE #: CSR-2

Footage	Elements Units	Au OPT	Ag OPT
0-5	73429	0.024	0.07
5-10	73430	0.004	0.08
10-15	73431	0.001	0.08
15-20	73432	<0.001	<0.05
20-25	73433	<0.001	<0.05
25-30	73434	<0.001	<0.05
30-35	73435	<0.001	<0.05
35-40	73436	<0.001	<0.05
40-45	73437	<0.001	<0.05
45-50	73438	<0.001	<0.05
50-55	73439	0.011	0.07
55-60	73440	0.426	0.54
60-65	73441	0.006	0.16
65-70	73442	0.004	0.08
70-75	73443	<0.001	0.06
75-80	73444	0.016	0.16
80-85	73445	<0.001	0.07
85-90	73446	0.008	0.07
90-95	73447	0.001	0.07
95-100	73448	0.004	0.07
100-105	73449	<0.001	<0.05
105-110	73450	<0.001	<0.05
110-115	73451	<0.001	<0.05
115-120	73452	0.016	0.06
120-125	73453	0.010	0.11
125-130	73454	0.001	0.08
130-135	73455	0.001	<0.05
135-140	73456	0.001	<0.05
140-145	73457	<0.001	<0.05
145-157	73458	<0.001	<0.05

TD ==========END REPORT==========

REGISTERED ASSAYER CERTIFICATE NO. 8888 Dnyanendra Atmaram Shah Arizona U.S.A.

6-28-88

COPPER STATE ANALYTICAL LAB, INC.

ARIZONA STATE CERTIFIED LAB NO. 0078

710 E. EVANS • TUCSON, AZ 85713

PH. (602) 884-5811 PH. (602) 797-0788

D.A. SHAH
REGISTERED ASSAYER
AZ REG. # 6888

Tri-Con Mining
8963 East Tanque Verde
Tucson, Arizona 85749

ATTN: Mr. Parry Willard

Job: 15990
Received: 06/28/88
Reported: 07/07/88
Sample No.: 43
Elements: 2
Invoice No.- C8458

HOLE#: CSR-3

Footage	Elements Units	Au OPT	Ag OPT
0-5	73459	0.006	<0.05
5-10	73460	0.003	0.07
10-15	73461	<0.001	0.08
15-20	73462	<0.001	0.05
20-25	73463	<0.001	0.08
25-30	73464	<0.001	0.07
30-35	73465	<0.001	0.06
35-45	73466	<0.001	0.06
45-50	73467	<0.001	0.06
50-55	73468	<0.001	0.07
55-60	73469	<0.001	<0.05
60-65	73470	<0.001	<0.05
65-70	73471	<0.001	<0.05
70-75	73472	<0.001	<0.05
75-80	73473	<0.001	<0.05
80-85	73474	<0.001	<0.05
85-90	73475	0.002	0.06
90-95	73476	0.002	<0.05
95-100	73477	<0.001	<0.05
100-105	73478	<0.001	<0.05
105-110	73479	<0.001	<0.05
110-115	73480	<0.001	<0.05
115-120	73481	NO SAMPLE	
120-125	73482	<0.001	<0.05
125-130	73483	<0.001	<0.05
130-135	73484	<0.001	<0.05
135-140	73485	NO SAMPLE	
140-145	73486	<0.001	<0.05
145-150	73487	<0.001	<0.05
150-155	73488	<0.001	<0.05

COPPER STATE ANALYTICAL LAB, INC.

ARIZONA STATE CERTIFIED LAB NO. 0078

710 E. EVANS • TUCSON, AZ 85713

PH. (602) 884-5811 PH. (602) 797-0788

COMPLETE ANALYTICAL SERVICES CSA

D.A. SHAH
REGISTERED ASSAYER
AZ REG. # 8888

Tri-Con Mining Job No. 15990 Page 2

HOLE #: CSR-3 cont.

ootage	Elements Units	Au OPT	Ag OPT
55-160	73489	<0.001	<0.05
60-165	73490	<0.001	<0.05
65-170	73491	<0.001	<0.05
70-175	73492	<0.001	<0.05
75-180	73493	<0.001	<0.05
80-185	73494	<0.001	<0.05
85-190	73495	<0.001	<0.05
90-195	73496	<0.001	<0.05
95-200	73497	<0.001	<0.05
00-205	73498	<0.001	<0.05
05-210	73499	<0.001	<0.05
10-215	73500	<0.001	<0.05
15-222.5 TD	73501	<0.001	<0.05

REGISTERED ASSAYER CERTIFICATE NO. 8888 Dnyanendra Arizona DATE SIGNED 1-88 Arizona U.S.A.

==========END REPORT==========

COPPER STATE ANALYTICAL LAB, INC.

ARIZONA STATE CERTIFIED LAB NO. 0078

710 E. EVANS • TUCSON, AZ 85713

PH. (602) 884-5811 PH. (602) 797-0788

D.A. SHAH
REGISTERED ASSAYER
AZ REG. # 0006

COMPLETE ANALYTICAL SERVICES CSA

Tri-Con Mining
8963 East Tanque Verde
Tucson, Arizona 85749

ATTN: Mr. Parry Willard

Job: 15991
Received: 06/28/88
Reported: 07/07/88
Sample No.: 40
Elements: 2
Invoice No.- C8458

HOLE#: CSR-4

Footage	Elements Units	Au OPT	Ag OPT
2-5	73502	0.020	0.20
5-10	73503	<0.001	<0.05
10-15	73504	<0.001	<0.05
15-20	73505	0.004	<0.05
20-25	73506	0.001	<0.05
25-30	73507	<0.001	<0.05
30-35	73508	<0.001	<0.05
35-40	73509	0.036	0.08
40-45	73510	0.002	0.07
45-50	73511	0.136	0.34
50-55	73512	0.002	0.06
55-60	73513	0.001	0.05
60-65	73514	0.012	0.05
65-70	73515	<0.001	0.05
70-75	73516	<0.001	0.05
75-80	73517	<0.001	<0.05
80-85	73518	<0.001	<0.05
85-90	73519	<0.001	<0.05
90-95	73520	0.001	<0.05
95-100	73521	0.002	<0.05
100-105	73522	<0.001	<0.05
105-110	73523	0.011	<0.05
110-115	73524	<0.001	<0.05
115-120	73525	<0.001	<0.05
120-125	73526	<0.001	<0.05
125-130	73527	0.007	<0.05
130-135	73528	0.002	0.05
135-140	73529	<0.001	<0.05
140-145	73530	<0.001	<0.05
145-150	73531	<0.001	<0.05

COPPER STATE ANALYTICAL LAB, INC.

ARIZONA STATE CERTIFIED LAB NO. 0078

710 E. EVANS • TUCSON, AZ 85713

PH. (602) 884-5811 PH. (602) 797-0788

D.A. SHAH
REGISTERED ASSAYER
AZ REG. # 8888

Tri-Con Mining Job No. 15991 Page 2

HOLE #: CSR-4 cont.

ootage	Elements Units	Au OPT	Ag OPT
50-155	73532	<0.001	<0.05
55-160	73533A	<0.001	<0.05
" "	73533B	<0.001	<0.05
60-165	73534	<0.001	<0.05
65-170	73535	<0.001	<0.05
70-175	73536	<0.001	<0.05
75-180	73537	<0.001	<0.05
80-185	73538	<0.001	<0.05
85-190	73539	<0.001	<0.05
90-195	73540	<0.001	<0.05
95-200	73541	<0.001	<0.05
TD			

==========END REPORT==========

REGISTERED ASSAYER CERTIFICATE NO. 8888 Dnyanendra Amrutlal Shah DATE SIGNED Arizona U.S.A.

CO. ER STATE ANALYTIC L LAB, INC.

ARIZONA STATE CERTIFIED LAB NO. 0078

710 E. EVANS • TUCSON, AZ 85713

PH. (602) 884-5811 PH. (602) 797-0788

D.A. SHAH
REGISTERED ASSAYER
AZ REG. # 6888

Tri-Con Mining (Az) Inc.
8963 East Tanque Verde, #308
Tucson, Arizona 85749

ATTN: Mr. Parry Willard

Job: 15928
Received: 06/23/88
Reported: 06/28/88
Sample No.: 45
Elements: 2
Invoice No.- C8410

Project:-Batch #3 HOLE #: CSR-5

ootage	Elements Units	Au OPT	Ag OPT
-5	73542	0.266	0.42
-10	73543	<0.001	0.08
)-15	73544	0.001	0.06
5-20	73545	0.034	0.11
)-25	73546	0.066	0.16
5-30	73547	0.002	0.11
)-35	73548	0.001	0.08
5-40	73549	0.022	0.55
)-45	73550	0.014	0.35
5-50	73551	<0.001	0.06
)-55	73552	<0.001	<0.05
5-60	73553	<0.001	0.11
)-65	73554	0.002	0.07
5-70	73555	0.015	0.07
)-75	73556	<0.001	0.13
5-80	73557	<0.001	0.06
)-85	73558	<0.001	0.07
5-90	73559	<0.001	<0.05
)-95	73560	<0.001	<0.05
5-100	73561	<0.001	0.08
)0-105	73562	<0.001	0.07
)5-110	73563	0.002	0.11
10-115	73564	<0.001	0.07
15-120	73565	0.002	0.07
20-125	73566	0.001	0.06
25-130	73567	0.001	0.06
30-135	73568	0.002	0.08
35-140	73569	<0.001	0.06
40-145	73570	0.020	0.14
45-150	73571	0.003	<0.05

COPPER STATE ANALYTICAL LAB, INC.

ARIZONA STATE CERTIFIED LAB NO. 0078

710 E. EVANS • TUCSON, AZ 85713

PH. (602) 884-5811 PH. (602) 797-0788

D.A. SHAH
REGISTERED ASSAYER
AZ REG. # 8888

Tri-Con Mining
8963 East Tanque Verde
Tucson, Arizona 85749

ATTN: Mr. Parry Willard

Job: 15992
Received: 06/28/88
Reported: 07/07/88
Sample No.: 44
Elements: 2
Invoice No.- C8458

HOLE #: CSR-6

ootage	Elements Units	Au OPT	Ag OPT
-5	73587	0.002	0.06
-10	73588	0.026	0.08
0-15	73589	<0.001	0.07
5-20	73590	<0.001	0.06
0-25	73591	<0.001	0.07
5-30	73592	<0.001	0.08
0-35	73593	<0.001	0.06
5-40	73594	<0.001	<0.05
0-45	73595	<0.001	<0.05
5-50	73596	<0.001	<0.05
0-55	73597	<0.001	<0.05
5-60	73598	<0.001	0.05
0-65	73599	<0.001	<0.05
5-70	73600	<0.001	<0.05
0-75	73601	<0.001	<0.05
5-80	73602	<0.001	<0.05
0-85	73603	<0.001	<0.05
5-90	73604	<0.001	<0.05
0-95	73605	<0.001	<0.05
5-100	73606	<0.001	<0.05
00-105	73607	<0.001	<0.05
05-110	73608	<0.001	0.05
10-115	73609	<0.001	0.05
15-120	73610	<0.001	0.05
20-125	73611	<0.001	<0.05
25-130	73612	0.028	0.05
30-135	73613	<0.001	0.05
35-140	73614	0.001	0.09
40-145	73615	0.003	0.11
45-150	73616	0.002	0.16

COPPER STATE ANALYTICAL
LAB, INC.
ARIZONA STATE CERTIFIED LAB NO. 0078
710 E. EVANS • TUCSON, AZ 85713
PH. (602) 884-5811 PH. (602) 797-0788

COMPLETE ANALYTICAL SERVICES
CSA

D.A. SHAH
REGISTERED ASSAYER
AZ REG. # 8888

Tri-Con Mining Job No. 15992 Page 2

HOLE #: CSR-6 cont.

Footage	Elements Units	Au OPT	Ag OPT
150-155	73617	<0.001	0.16
155-160	73618	<0.001	0.19
160-165	73619	<0.001	0.15
165-170	73620	0.019	0.10
170-175	73621	0.018	0.08
175-180	73622	0.014	0.14
180-185	73623	<0.001	0.10
185-190	73624	<0.001	0.10
190-195	73625	<0.001	0.08
195-200	73626	<0.001	<0.05
200-205	73627	<0.001	0.07
205-210	73628	<0.001	0.05
210-215	73629	<0.001	0.05
215-220	73630	<0.001	0.05
TD			

==========END REPORT==========

REGISTERED ASSAYER
CERTIFICATE NO.
8888
Dnyanendra
Amrutlal Shah
DATE SIGNED
Arizona U. S. A.

COPPER STATE ANALYTICAL LAB, INC.

ARIZONA STATE CERTIFIED LAB NO. 0078

710 E. EVANS • TUCSON, AZ 85713

PH. (602) 884-5811 PH. (602) 797-0788

D.A. SHAH
REGISTERED ASSAYER
AZ REG. # 8888

Tri-Con Mining
8963 East Tanque Verde
Tucson, Arizona 85749

ATTN: Mr. Parry Willard

Job: 15993
Received: 06/28/88
Reported: 07/12/88
Sample No.: 21
Elements: 2
Invoice No.- C8458

HOLE #: CSR-7

ootage	Elements Units	Au OPT	Ag OPT
-5	73631	0.005	<0.05
-10	73632	0.008	<0.05
0-15	73633	0.016	<0.05
5-20	73634	0.004	<0.05
0-25	73635	0.026	<0.05
5-30	73636	0.022	<0.05
0-35	73637	0.014	<0.05
5-40	73638	0.024	<0.05
0-45	73639	0.036	<0.05
5-50	73640	0.021	<0.05
0-55	73641	0.001	<0.05
5-60	73642	0.012	<0.05
0-65	73643	0.001	<0.05
5-70	73644	<0.001	<0.05
0-75	73645	<0.001	<0.05
5-80	73646	<0.001	<0.05
0-85	73647	<0.001	<0.05
5-90	73648	0.006	<0.05
0-95	73649	0.001	<0.05
5-100	73650	0.001	<0.05
00-105	73651	<0.001	<0.05
TD			

==========END REPORT==========

REGISTERED ASSAYER
CERTIFICATE NO. 8888
Dnyanendra Amritlal Shah
DATE SIGNED 7-12-88
Arizona U.S.A.

COPPER STATE ANALYTICAL LAB, INC.

ARIZONA STATE CERTIFIED LAB NO. 0078

710 E. EVANS • TUCSON, AZ 85713

PH. (602) 884-5811 PH. (602) 797-0788

D.A. SHAH
REGISTERED ASSAYER
AZ REG. # 6666

Tri-Con Mining
8963 East Tanque Verde
Tucson, Arizona 85749

ATTN: Mr. Parry Willard

Job: 15994
Received: 06/28/88
Reported: 07/12/88
Sample No.: 42
Elements: 2
Invoice No.- C8458

HOLE #: CSR-8

ootage	Elements Units	Au OPT	Ag OPT
-5	73652	0.011	0.06
5-20*	73653	0.005	<0.05
0-25	73654	0.001	<0.05
5-30	73655	0.011	<0.05
0-35	73656	0.002	<0.05
5-40	73657	0.006	<0.05
0-45	73658	0.011	<0.05
5-50	73659	0.032	<0.05
0-55	73660	0.021	<0.05
5-60	73661	0.016	<0.05
0-65	73662	0.004	<0.05
5-70	73663	0.002	<0.05
0-75	73664	0.015	<0.05
5-80	73665	0.004	0.36
0-85	73666	0.001	0.11
5-90	73667	<0.001	0.08
0-95	73668	0.001	0.05
5-100	73669	0.002	0.06
00-105	73670	0.001	<0.05
05-110	73671	0.002	<0.05
0-115	73672	<0.001	<0.05
5-120	73673	0.016	<0.05
0-125	73674	0.002	<0.05
5-130	73675	0.002	0.24
0-135	73676	0.001	<0.05
5-140	73677	0.002	<0.05
0-145	73678	<0.001	<0.05
5-150	73679	<0.001	<0.05
0-155	73680	<0.001	<0.05
5-160	73681	<0.001	<0.05

*break in sequence

COPPER STATE ANALYTICAL
LAB, INC.
ARIZONA STATE CERTIFIED LAB NO. 0078
710 E. EVANS • TUCSON, AZ 85713
PH. (602) 884-5811 PH. (602) 797-0788

D.A. SHAH
REGISTERED ASSAYER
AZ. REG. # 8888

COMPLETE ANALYTICAL SERVICES CSA

Tri-Con Mining Job No. 15994 Page 2

HOLE #: CSR-8 cont.

Footage	Elements Units	Au OPT	Ag OPT
160-165	73682	<0.001	<0.05
165-170	73683	<0.001	<0.05
170-175	73684	<0.001	<0.05
175-180	73685	<0.001	<0.05
180-185	73686	<0.001	<0.05
185-190	73687	<0.001	<0.05
190-195	73688	0.001	<0.05
195-200	73689	0.002	<0.05
200-205	73690	0.016	<0.05
205-210	73691	0.001	<0.05
210-215	73692	0.007	<0.05
215-218.5 TD	73693	0.005	<0.05

==========END REPORT==========

REGISTERED ASSAYER CERTIFICATE NO. 8888 Dnyanesh Araunpurkar SIGNED Arizona U.S.A.

COPPER STATE ANALYTICAL LAB, INC.

ARIZONA STATE CERTIFIED LAB NO. 0078

710 E. EVANS • TUCSON, AZ 85713

PH. (602) 884-5811 PH. (602) 797-0788

D.A. SHAH
REGISTERED ASSAYER
AZ REG. # 6656

Tri-Con Mining
8963 East Tanque Verde, #308
Tucson, Arizona 85749

ATTN: Mr. Parry Willard

Job: 15995
Received: 06/28/88
Reported: 07/13/88
Sample No.: 76
Elements: 2
Invoice No. C8470

HOLE #: CSR-9

Footage	Elements Units	Au OPT	Ag OPT
0-5	73694	0.002	<0.05
5-10	73695	0.012	<0.05
10-15	73696	0.004	<0.05
15-20	73697	0.003	<0.05
20-25	73698	0.011	<0.05
25-30	73699	0.015	<0.05
30-35	73700	0.026	<0.05
35-40	73701	0.018	<0.05
40-45	73702	0.034	<0.05
45-50	73703	<0.001	<0.05
50-55	73704	<0.001	<0.05
55-60	73705	<0.001	<0.05
60-65	73706	<0.001	<0.05
65-70	73707	<0.001	<0.05
70-75	73708	<0.001	<0.05
75-80	73709	<0.001	<0.05
80-85	73710	<0.001	<0.05
85-90	73711	<0.001	<0.05
90-95	73712	<0.001	<0.05
95-100	73713	<0.001	<0.05
100-105	73714	<0.001	<0.05
105-110	73715	<0.001	0.12
110-115	73716	<0.001	<0.05
115-120	73717	<0.001	<0.05
120-125	73718	0.002	<0.05
125-130	73719	<0.001	<0.05
130-135	73720	<0.001	<0.05
135-140	73721	<0.001	<0.05
140-145	73722	<0.001	<0.05
145-150 TD	73723	<0.001	<0.05

COPPER STATE ANALYTICAL LAB, INC.

ARIZONA STATE CERTIFIED LAB NO. 0078

710 E. EVANS • TUCSON, AZ 85713

PH. (602) 884-5811 PH. (602) 797-0788

D.A. SHAH
REGISTERED ASSAYER
AZ REG. # 8888

Tri-Con Mining

HOLE #: CSR-10 cont.

Job No. 15995 Page 3

Footage	Elements Units	Au OPT	Ag OPT
175-180	73760	0.005	<0.05
180-185	73761	0.004	<0.05
185-190	73762	0.012	<0.05
190-195	73763	0.007	<0.05
195-200	73764	0.001	<0.05
200-205	73765	0.001	<0.05
205-210	73766	0.001	<0.05
210-215	73767	0.003	<0.05
215-220	73768	0.001	<0.05
220-222.5 TD	73769	0.001	<0.05

==========END REPORT==========

REGISTERED ASSAYER CERTIFICATE NO. 8888 Dnyanendra Amrutlal Shah DATE SIGNED 13-88 Arizona U. S. A.

COPPER STATE ANALYTICAL LAB, INC.

ARIZONA STATE CERTIFIED LAB NO. 0078

710 E. EVANS • TUCSON, AZ 85713

PH. (602) 884-5811 PH. (602) 797-0788

D.A. SHAH
REGISTERED ASSAYER
AZ REG. # 8888

Tri-Con Mining

HOLE #: CSR-10

Job No. 15995 Page 2

Footage	Elements Units	Au OPT	Ag OPT	
	73723	<0.001	<0.05	CSR-9, 145-150'
0-5	73724	<0.001	<0.05	
5-10	73725	<0.001	<0.05	
10-15	73726	<0.001	<0.05	
15-20	73727	<0.001	<0.05	
20-25	73728	<0.001	<0.05	
25-30	73729	<0.001	<0.05	
30-35	73730	<0.001	<0.05	
35-40	73731	<0.001	<0.05	
40-45	73732	<0.001	<0.05	
45-50	73733	<0.001	<0.05	
50-55	73734	<0.001	<0.05	
55-60	73735	<0.001	<0.05	
60-65	73736	<0.001	<0.05	
65-70	73737	<0.001	<0.05	
70-75	73738	<0.001	<0.05	
75-80	73739	<0.001	<0.05	
80-85	73740	<0.001	<0.05	
85-90	73741	<0.001	<0.05	
90-95	73742	<0.001	0.06	
95-100	73743	0.004	<0.05	
100-105	73744	<0.001	<0.05	
	73745	NO SAMPLE		
105-110	73746	<0.001	<0.05	
110-115	73747	<0.001	<0.05	
115-120	73748	<0.001	<0.05	
120-125	73749	0.004	<0.05	
125-130	73750	<0.001	<0.05	
130-135	73751	0.002	<0.05	
135-140	73752	<0.001	<0.05	
140-145	73753	0.001	<0.05	
145-150	73754	<0.001	<0.05	
150-155	73755	0.091	<0.05	
155-160	73756	0.040	<0.05	
160-165	73757	0.004	<0.05	
165-170	73758	0.003	<0.05	
170-175	73759	0.001	<0.05	

COPPER STATE ANALYTICAL LAB, INC.

ARIZONA STATE CERTIFIED LAB NO. 0078

710 E. EVANS • TUCSON, AZ 85713

PH. (602) 884-5811 PH. (602) 797-0788

D.A. SHAH
REGISTERED ASSAYER
AZ REG. # 0088

Tri-Con Mining (AZ) Inc.
8963 East Tanque Verde, #308
Tucson, Arizona 85749

ATTN: Mr. Parry Willard

Job: 15996
Received: 06/28/88
Reported: 07/13/88
Sample No.: 41
Elements: 2
Invoice No.- C8483

HOLE #: CSR-11

ootage	Elements Units	Au OPT	Ag OPT
-5	73770	<0.001	<0.05
-10	73771	<0.001	<0.05
0-15	73772	<0.001	0.06
5-20	73773	<0.001	0.07
0-25	73774	<0.001	0.07
5-30	73775	<0.001	0.05
0-35	73776	<0.001	0.05
5-40	73777	<0.001	0.09
0-45	73778	<0.001	0.07
5-50	73779	<0.001	0.05
0-55	73780	<0.001	<0.05
5-60	73781	<0.001	0.05
0-65	73782	<0.001	0.05
5-70	73783	<0.001	0.05
0-75	73784	<0.001	0.05
5-80	73785	<0.001	0.05
0-85	73786	0.001	0.06
5-90	73787	<0.001	0.05
0-95	73788	<0.001	0.05
5-100	73789	<0.001	0.05
00-105	73790	<0.001	<0.05
05-110	73791	<0.001	<0.05
10-115	73792	<0.001	<0.05
15-120	73793	<0.001	<0.05
20-125	73794	<0.001	<0.05
25-130	73795	<0.001	<0.05
30-135	73796	<0.001	<0.05
35-140	73797	<0.001	<0.05
40-145	73798	<0.001	0.07
45-150	73799	<0.001	0.05
50-155	73800	<0.001	0.05