



## **CONTACT INFORMATION**

Mining Records Curator  
Arizona Geological Survey  
1520 West Adams St.  
Phoenix, AZ 85007  
602-771-1601  
<http://www.azgs.az.gov>  
[inquiries@azgs.az.gov](mailto:inquiries@azgs.az.gov)

The following file is part of the

Arizona Department of Mines and Mineral Resources Mining Collection

## **ACCESS STATEMENT**

These digitized collections are accessible for purposes of education and research. We have indicated what we know about copyright and rights of privacy, publicity, or trademark. Due to the nature of archival collections, we are not always able to identify this information. We are eager to hear from any rights owners, so that we may obtain accurate information. Upon request, we will remove material from public view while we address a rights issue.

## **CONSTRAINTS STATEMENT**

The Arizona Geological Survey does not claim to control all rights for all materials in its collection. These rights include, but are not limited to: copyright, privacy rights, and cultural protection rights. The User hereby assumes all responsibility for obtaining any rights to use the material in excess of "fair use."

The Survey makes no intellectual property claims to the products created by individual authors in the manuscript collections, except when the author deeded those rights to the Survey or when those authors were employed by the State of Arizona and created intellectual products as a function of their official duties. The Survey does maintain property rights to the physical and digital representations of the works.

## **QUALITY STATEMENT**

The Arizona Geological Survey is not responsible for the accuracy of the records, information, or opinions that may be contained in the files. The Survey collects, catalogs, and archives data on mineral properties regardless of its views of the veracity or accuracy of those data.

ARIZONA DEPARTMENT OF MINES AND MINERAL RESOURCES AZMILS DATA

PRIMARY NAME: SILVER GULCH LODGE

ALTERNATE NAMES:

POLLY ANN 1-3

YAVAPAI COUNTY MILS NUMBER: 189

LOCATION: TOWNSHIP 13 N RANGE 3 W SECTION 17 QUARTER SW  
LATITUDE: N 34DEG 30MIN 11SEC LONGITUDE: W 112DEG 36MIN 07SEC  
TOPO MAP NAME: IRON SPRINGS - 7.5 MIN

CURRENT STATUS: EXP PROSPECT

COMMODITY:

LEAD

ZINC

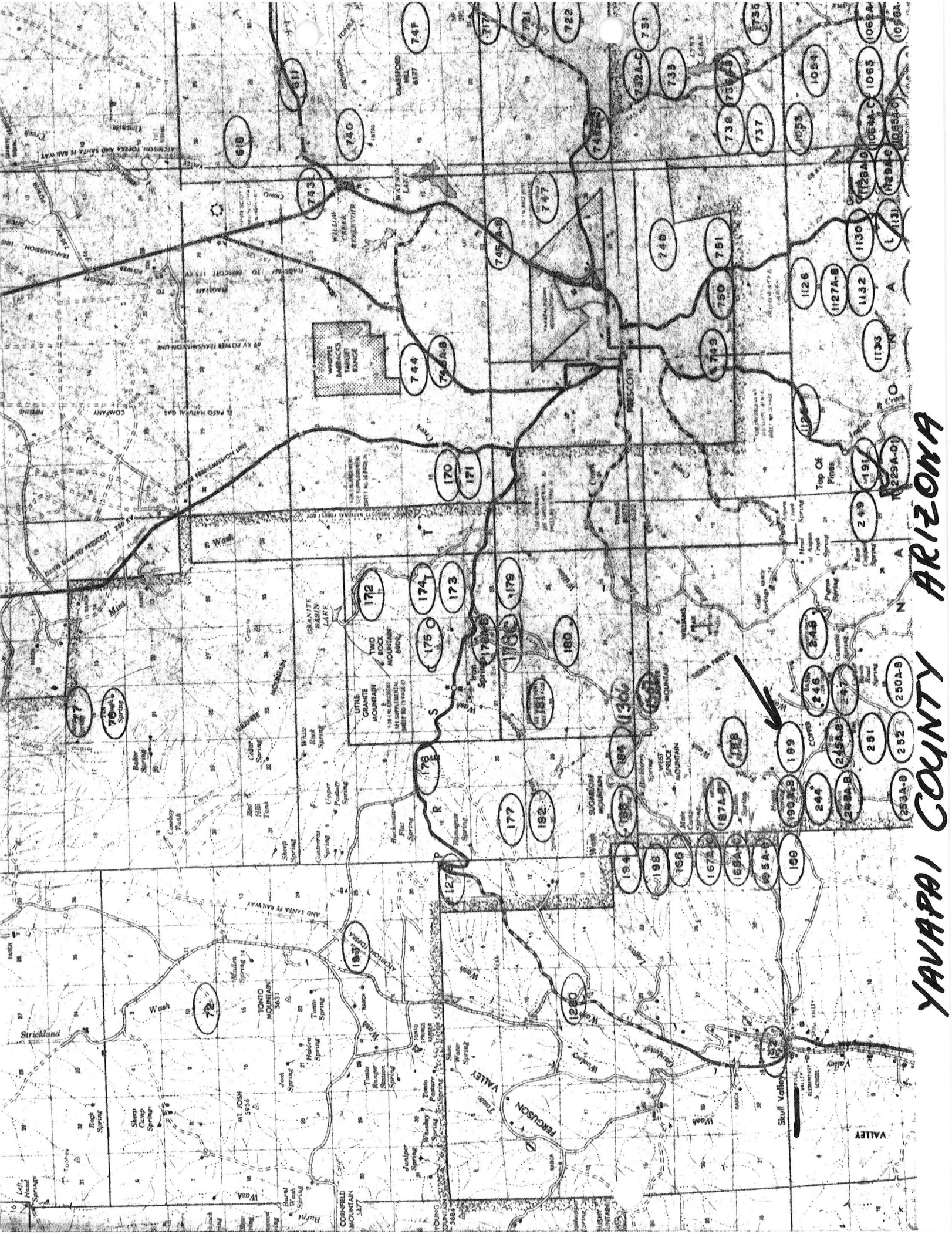
SILVER

COPPER

GOLD

BIBLIOGRAPHY:

ADMMR SILVER GULCH LODGE FILE



YAVAPAI COUNTY ARIZONA





UNITED STATES  
DEPARTMENT OF THE INTERIOR  
GEOLOGICAL SURVEY

SEC. 17+20  
T. 13N, R. 3W

WILDLIT 7 1/2' QUAD



3453 II  
IRON SPRINGS 1:62 500

VIS6.1

ARIZONA DEPARTMENT OF MINES AND MINERAL RESOURCES

VERBAL INFORMATION SUMMARY

1. Information from: "Major" Warwick Rowland  
Company:  
Address:
2. Phone:
3. Mine: Polly Ann
4. ADMMR Mine file: Silver Gulch
5. County: Yavapai MILS Number:
6. Summary of information received, comments, etc.:

Major Rowland called to ask about the credentials of Dave Wahl and Dave Rabb. Both are registered professionals in their fields. He reported they were hired by a potential investor to examine the mine and evaluate his recovery process. He said they didn't sample the right exposures, nor did they have the assayer pretreat the ores for platinum group metal recovery.

Date: April 17, 1991 Engineer: Ken A. Phillips

VIS6.2

ARIZONA DEPARTMENT OF MINES AND MINERAL RESOURCES

VERBAL INFORMATION SUMMARY

1. Information from: **Robert Remy**  
Company:  
Address: **3200 Texas Commerce Tower**  
**Houston, Texas 77002**
2. Phone:
3. Mine **Polly Ann**
4. ADMMR Mine File: **Silver Gulch**
5. County: **Yavapai** MILS Number:
6. Summary of information received, comments, etc.:

Robert Remy reported his organization was contacted to invest in Major Rowland's property, the Polly Ann. Mr. Remy hired Dave Wahl and Dave Rabb to review the mine and process. The process was reportedly able to recover gold and platinum group metals not found by standard assay procedures.

Date: 4/19/91 Engineer: Ken A. Phillips 

## ARIZONA DEPARTMENT OF MINES AND MINERAL RESOURCES

VERBAL INFORMATION SUMMARY

1. Information from: Major Rowland, Ret.

Company: c/o Mark Rowland

Address: 1236 Alice

Phoenix, AZ 85020

2. Phone: 944-8218

3. Mine: POLLY ANN

4. ADMMR Mine File: Silver Gulch Lode

5. County: Yavapai

6. Summary of information received, comments, etc.:

"Major" Warick Rowland reported he has been living at the property and has perfected a process to recover metal from his ores. He now needs finances to build a plant and wants to find an investor.

He has cleaned out all of the workings and has produced some small lots of ore. He can demonstrate his process which he reports even recovers platinum group metals.

Date: January 6, 1989

Ken A. Phillips, Chief Engineer

POLLY ANN

YAVAPAI COUNTY

KAP WR 8/19/83: Warick Roland reported he has obtained approximately 4 tons of ore from his Polly Ann Mine, Yavapai County and is having a gravity mill test performed at the Stutenroth Mill.

---

KAP WR 6/7/84: Warwick Rowland II reported he has mined another 10 tons of ore from his Polly Ann mine, Copper Basin District, Yavapai County. The Polly Ann mine claims and our file data cover the same property as the Silver Gulch Lode (file). The data in both files along with a map showing the location of the property is being combined into the Silver Gulch Lode. Separate reports have been written on current activities involving the property.

---



SILVER GULCH LODE

Yavapai County  
Copper Basin District

Mark Gremill May 27, 1957: This property inactive

---

Major Warick Rowland, 6161 Castle Terrace, Central Point, Oregon 97502, Ph (503) 479-9418 and during Winter 1980: c/o W.A. James Residence, 217 S. 64th Dr, Phoenix AZ Ph(602) 936-3109

---

KP WR: Mining and milling and marketing were discussed with Major Warick Rowland. He reports he owns some claims in the Copper Basin District, Yavapai County. He is particularly interested in his Polly Ann 1,2&3 claims where he has a quartz vein deposit of gold-silver-copper ore. He reports assays as high as 2+ oz.Au, 60+ oz. Ag and 25% Pb. He is looking for a custom mill to run 10-20 tons on a trial basis. The tabling mill (Cordes Custom Mill) at Cordes was suggested.

---

KP WR 1/17/80: Major Warick Rowland is particularly interested in his Polly Ann claims where he has a quartz vein deposit of gold-silver-copper ore. He reports assays as high as 2+ oz. Au, 60+ oz. Ag and 25% Pb. He is looking for a custom mill to run 10-20 tons on a trial basis. The tabling mill (Cordes Custom Mill) at Cordes was suggested.

---

KP WR 1/23/80: Mr. Rowland reported on an assay of mine run from his Polly Ann. The sample, a grab sample of vein material ran 0.57 tr.oz.Au and 3.3 tr.oz. Ag per ton by A.A. methods.

---

KAP WR 1/30/81: Frank Russell, 6515 Glidden Lane, San Diego, California 92111, reported that he plans to visit Myron Rowland's Polly Ann Mine in Copper Basin District, Yavapai County. He is interested in the property's potential to produce high grade lead, silver ore as a small mine.

---

KAP WR 8/28/81: Warwick Roland, owner of the Polly Ann Mine in the Copper Basin District, Yavapai County was in with samples of limonite-hematite vein material. He is in Arizona to do assessment work on the property.

---

KAP WR 4/8/83: Major Warwick Rowland reported he has produced a few tons of ore from his Polly Ann mine for a pilot mill run at Stuttenroth's Mill.

---

**ARIZONA DEPARTMENT OF MINERAL RESOURCES**  
**Mineral Building, Fairgrounds**  
**Phoenix, Arizona**

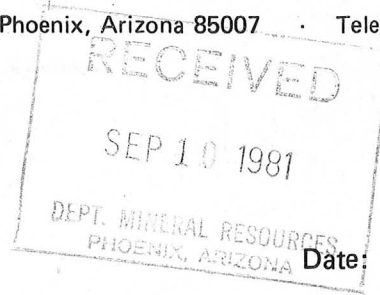
1. Information from: Warwick Roland  
Address: 6161 Castle Terrace, Central Point Oregon 97502
2. Mine: Polly Ann (Silver Gulch-file) 3. No. of Claims - Patented \_\_\_\_\_  
Unpatented 3
4. Location: \_\_\_\_\_
5. Sec 17, 20 Tp 13N Range 3W 6. Mining District Copper Basin
7. Owner: Warwick Roland
8. Address: as above
9. Operating Co.: None - owner plans to operate
10. Address: \_\_\_\_\_
11. President: \_\_\_\_\_ 12. Gen. Mgr.: \_\_\_\_\_
13. Principal Metals: Gold, Silver, Lead 14. No. Employed: \_\_\_\_\_
15. Mill, Type & Capacity: None
16. Present Operations: (a) Down  (b) Assessment work  (c) Exploration   
(d) Production  (e) Rate 4-10 (planned) tpd.
17. New Work Planned: Small production at a rate of 4 - 10 tons daily to  
be hauled to Mesa where secret process operator will purchase
18. Misc. Notes: Mr. Roland plans to make small production and ship to  
and sell in Mesa as long as secret process operator will purchase.  
Buyer reports the ore contains very high amounts of gold, silver  
and "platnic" values. Mr. Roland, he has gotten assay results as high  
as 6 tr oz Au/ton. *reports KAT*

Date: June 5, 1984

*Kent Phillips*  
(Signature) (Field Engineer)

# Arizona Testing Laboratories

815 West Madison · Phoenix, Arizona 85007 · Telephone 254-6181



*Ken*  
**POLLY ANN MINE  
COPPER BASIN**

For: Mr. W. I. Rowland  
1875 Junction Street  
Apache Junction, AZ. 85220

Lab. No.: 3133

Received: 8/28/81

Marked: No Mark

Submitted by: Same

## REPORT OF QUALITATIVE SPECTROGRAPHIC EXAMINATION

<u>ELEMENT</u>	<u>APPROXIMATE PERCENT</u>
Silicon	IC**
Boron	0.008
Aluminum	0.3
Magnesium	0.1
Lead	0.5
Chromium	0.008
Manganese	0.01
Iron	MC*
Bismuth	0.006
Calcium	0.7
Copper	0.06
Sodium	0.2
Zinc	0.1
Titanium'	0.03
Silver	0.003 <i>~ 1 tr of ton</i>
Nickel	0.01

MC\* = Major Constituent

IC\*\* = Intermediate Constituent

Respectfully submitted,

ARIZONA TESTING LABORATORIES

*Claude E. McLean, Jr.*  
Claude E. McLean, Jr.

cc: Mr. Ken A. Phillips

K  
**RECEIVED**  
 SEP 3, 1981  
 DEPT. MINERAL RESOURCES  
 PHOENIX, ARIZONA

# Arizona Testing Laboratories

817 West Madison · Phoenix, Arizona 85007 · Telephone 254-6181

*POLY ANN MINE*  
*COPPER BASIN DIST., YAVAPAI CO.*

For **Mr. W. I. Rowland**  
 1875 Junction Street  
 Apache Jct., Arizona

Date **September 2, 1981**

## ASSAY CERTIFICATE

LAB NO.	IDENTIFICATION	OZ. PER TON		PERCENTAGES			
		GOLD	SILVER	COPPER			
3133	No Mark	0.01	1.3				

Spectrograph to follow.

cc: **Mr. Ken A. Phillips**  
 Mineral Building  
 Fairgrounds  
 Phoenix, AZ. 85007

Respectfully submitted,  
 ARIZONA TESTING LABORATORIES

*Claude E. McLean, Jr.*  
 Claude E. McLean, Jr.



*Abstracted by*

**DEPARTMENT OF MINERAL RESOURCES**  
STATE OF ARIZONA  
**FIELD ENGINEERS REPORT**

Mine  POLLY ANN Date February 15, 1981  
District Copper Basin (Yavapai County) Engineer Ken A. Phillips  
Subject: Report Of Field Visit By Frank Russell To The Polly Ann Claims -  
And Photographs.



On January 17, 1980, Mr. Warick Rowland reported he owned the Polly Ann 1,2&3 Mining Claims in the Copper Basin District, Yavapai County. Further, he explained that he would like to start up a small operation on the property.

As Mr. Frank Russell, 6515 Glidden Lane, San Diego, California 92111, has expressed continued interest in small potentially high grade mines, the property was brought to his attention.

Mr. Russell visited the property during the first week of February 1981. Samples were taken of dump and vein material and numerous photographs were taken and are attached.

The sample results do not correlate with previous samples by Major Rowland and Mr. Russell felt a department engineer should visit the property before any conclusion is drawn to its merits.

Mr. Russell plans to contact Major Rowland for further information and to ascertain his interest in selling or leasing the property.

KAP:mw

Encls

POLLY ANN CLAIMS  
COPPER BASIN DISTRICT, YAVAPAI COUNTY

*Polly Ann Claims*

IRON KING ASSAY OFFICE  
**ASSAY CERTIFICATE**

BOX 247 - PHONE 632-7410  
HUMBOLDT, ARIZONA 86329

RECEIVED  
FEB 19 1981  
DEPT. MINERAL RESOURCES  
PHOENIX, ARIZONA



ASSAY  
MADE  
FOR

*Frank Russell*  
*6515 Shidden Lane*  
*San Diego, Ca. 92111*

*Feb 10, 1981*

REF. NO.	DESCRIPTION	oz/ton Au	oz/ton Ag	% Fe	% Pb	% Zn	% Cu
01-24-9	#1	Tr	1.54				
16	2	Tr	0.60				
11	3	Tr	Tr				
12	#3 Ken	.018	0.38				

CHARGES *\$ 37.00*  
*Pand*

ASSAYER \_\_\_\_\_

The above samples were taken from the Polly Ann #1 - #3 Claims by Frank Russell in February 1981. He reported that he would not want to draw any conclusions about the property's potential prior to having an engineer visit the property.



NAME OF MINE: SILVER GULCH

COUNTY: ~~YAVAPAI~~  
DISTRICT: Copper Basin  
METALS: CU, PB, ZN

OPERATOR AND ADDRESS:

MINE STATUS

DATE:

DATE:


5/1/44

L. J. Hagan, Box 55, Skull  
Valley

5/1/44

Developing

June 5, 1943



Memorandum

To: J. S. Coupal

From: B. W. Brown

Subject: The Silver Gulch Lode - Owner, Mr. L. G. Hagan,  
Box 55, Skull Valley, Ariz.

I visited the Silver Gulch Lode, located about 6 miles east of Skull Valley on the Copper Basin Road. The Silver Gulch Lode is a prospect owned by Mr. L. J. Hagan, Box 55, Skull Valley. Mr. Hagan and his son are coyoteing on what appears to be the dip of the vein with hand steel and piggy-poke and are now about 15 feet from the surface. They have passed through the brecciated and partially oxidized outcropping and have before them a cleanly demarked face of hardrock. The workings at the face are six feet wide and are traversed that width by a twelve inch vein of solid crystalline galena with small showings of glance and chalcopryite. The vein shows indications of rolling into a steeper pitch and of widening. I say vein because it appears to me to be true vein material and not a vug or lense stemming from an ore shoot. I repeat that this mine is just a prospect, but I believe it a worthy prospect and meritorious of real consideration. I further believe that an investment of \$2000 will quickly prove this prospect to the depth of 100 feet with the possibility of the ore paying its own way.

Mr. Hagan shipped about 7 tons of ore on April 27, 1943, to the Shattuck-Denn Mill at Humbolt and received the following return:

Cu	Pb	Zn	Au	Ag
.31	11.9	1.8	.01	2.7

This shipment was made from the weathered zone and I do not believe justly credits the prospect.

*B. W. Brown*