



## **CONTACT INFORMATION**

Mining Records Curator  
Arizona Geological Survey  
1520 West Adams St.  
Phoenix, AZ 85007  
602-771-1601  
<http://www.azgs.az.gov>  
[inquiries@azgs.az.gov](mailto:inquiries@azgs.az.gov)

The following file is part of the

Arizona Department of Mines and Mineral Resources Mining Collection

## **ACCESS STATEMENT**

These digitized collections are accessible for purposes of education and research. We have indicated what we know about copyright and rights of privacy, publicity, or trademark. Due to the nature of archival collections, we are not always able to identify this information. We are eager to hear from any rights owners, so that we may obtain accurate information. Upon request, we will remove material from public view while we address a rights issue.

## **CONSTRAINTS STATEMENT**

The Arizona Geological Survey does not claim to control all rights for all materials in its collection. These rights include, but are not limited to: copyright, privacy rights, and cultural protection rights. The User hereby assumes all responsibility for obtaining any rights to use the material in excess of "fair use."

The Survey makes no intellectual property claims to the products created by individual authors in the manuscript collections, except when the author deeded those rights to the Survey or when those authors were employed by the State of Arizona and created intellectual products as a function of their official duties. The Survey does maintain property rights to the physical and digital representations of the works.

## **QUALITY STATEMENT**

The Arizona Geological Survey is not responsible for the accuracy of the records, information, or opinions that may be contained in the files. The Survey collects, catalogs, and archives data on mineral properties regardless of its views of the veracity or accuracy of those data.

PRINTED: 08-24-2012

ARIZONA DEPARTMENT OF MINES AND MINERAL RESOURCES AZMILS DATA

PRIMARY NAME: SALVATION CLAIMS

ALTERNATE NAMES:  
CUGAR

MARICOPA COUNTY MILS NUMBER: 865

LOCATION: TOWNSHIP 6 N RANGE 9 E SECTION 20 QUARTER NE  
LATITUDE: N 33DEG 51MIN 17SEC LONGITUDE: W 111DEG 27MIN 24SEC  
TOPO MAP NAME: BOULDER MOUNTAIN - 7.5 MIN

CURRENT STATUS: UNKNOWN

COMMODITY:  
GOLD LODE

BIBLIOGRAPHY:  
CLAIMS EXTEND INTO SEC 17 SE  
ADMMR SALVATION CLAIMS FILE



# United States Department of the Interior

## OFFICE OF HEARINGS AND APPEALS

Hearings Division  
6432 Federal Building  
Salt Lake City, Utah 84138  
(Phone: 801-524-5344)

October 28, 1977

UNITED STATES OF AMERICA,	:	ARIZONA 9877
	:	
Contestant	:	Involving the Salvation
	:	Nos. 1 and 2 lode mining
v.	:	claims situated in parts
	:	of SE <sup>4</sup> , Section 17, NE <sup>4</sup> ,
MARSHALL GURD, JR., and	:	Section 20, T. 6 N., R. 9 E.,
RAY E. SAVAGE,	:	GSR Mer. (within the Tonto
	:	National Forest), Maricopa
Contestees	:	County, Arizona

### NOTICE OF HEARING

A hearing in this matter will be held pursuant to the Hearing Procedures of the United States Department of the Interior (43 Code of Federal Regulations, Part 4).

#### 1. NOTICE TO APPEAR

The parties are directed to appear on Thursday, January 12, 1978, at 1:00 p.m., in Room 235, Tax Court, Federal Building and Post Office, 522 North Central Avenue, Phoenix, Arizona.

#### 2. NATURE OF PROCEEDING


The hearing will be for the purpose of receiving oral testimony under oath, and documentary evidence relating to the matters of fact and law asserted in the pleadings.

#### 3. FEES - ATTORNEYS AND WITNESSES

Each party must pay the fees and other charges of its attorney, if any, and the attendance fees and other costs of any witnesses who, at the party's request, appear at the hearing.

4. TRANSCRIPT OF PROCEEDING

A verbatim stenographic record of the hearing will be made. A copy of the transcript of the proceeding may be purchased from the reporter or from the Hearings Division, Salt Lake City, Utah, pursuant to section 11(a) of the Federal Advisory Committee Act, P.L. 92-463, 86 Stat. 770.



Michael L. Morehouse  
Administrative Law Judge

Distribution:  
By Certified Mail

Office of the General Counsel  
U. S. Department of Agriculture  
4017 Federal Building  
517 Gold Avenue, SW  
Albuquerque, NM 87101

Marshall Gurd, Jr. and  
Ray E. Savage  
109 East Harvard Drive  
Tempe, AZ 85283

Standard Distribution

# Notice of Mining Location

## LODE CLAIM

### TO ALL WHOM IT MAY CONCERN:

This Mining Claim, the name of which is the Cugara Mining Claim, situate on lands belonging to the United States of America, and in which there are valuable mineral deposits, was entered upon and located for the purpose of exploration and purchase by Geo Packard, Mabel Packard, & Bill Albritton

(Locator must insert either "a citizen of the United States" or "who has declared his intention of becoming a citizen of the United States.")

the undersigned, on the 6th day of Sept, 1945

The length of this claim is 1500 feet,  
and 700 claim 1500 feet,

in a North westerly direction and

10 feet in a South westerly direction from

the center of the discovery shaft, at which this notice is posted, lengthwise of the claim, together with

300 feet in width of the surface grounds, on each side

of the center of said claim. The general course of the lode deposit and premises is from the

South East to the North West

The claim is situated and located in the Sunflower Mining District, in

Maricopa County, in the State of Arizona, about 17 mile

in a South East direction from Sunflower

Star

The surface boundaries of the claim are marked upon the ground as follows: Beginning at the Southeast corner end monument

at a point in a South East direction 10 feet from

the discovery shaft (at which this notice is posted), being in the center of the

S. E. end line of said claim; thence 300 feet to a Monument

, being the S. W. corner of said claim; thence

1490 feet to a Monument, being at the

N. W. corner of said claim; thence 300 feet

to a Monument at the center of the N. W. end of said claim;

thence 300 feet to a Monument, being at the

N. E. corner of said claim; thence 1490 feet

to a Monument at the S. E. corner of said claim;

thence 300 feet to the place of beginning.

Dated and posted on the grounds this 6 day of Sept, 1945

Officer  
witness

Geo P Packard  
Bill Albritton  
Mabel Packard

UNITED STATES  
DEPARTMENT OF THE INTERIOR  
BUREAU OF LAND MANAGEMENT  
Arizona State Office  
2400 Valley Bank Center  
Phoenix, Arizona 85073

Contest Number  
A 9877

UNITED STATES OF AMERICA,	)	Involving:
	)	
Contestant	)	Salvation No. 1
	)	Salvation No. 2
vs.	)	Lode Mining Claims
Marshall Gurd, Jr.	)	
Bernice Gurd	)	
Roger Wilkins	)	
Adeline Wilkins	)	
	)	
Contestee(s)	)	

COMPLAINT  
(Contest of Mining Claims)

In accordance with Title 43, Code of Federal Regulations, Part 4, the United States of America, acting by and through the State Director, Bureau of Land Management, Department of the Interior, and on behalf of the Forest Service, United States Department of Agriculture brings this contest against the contestee(s) named above, and alleges:

1. The lands hereinafter described are public lands of the United States.
2. The contestant is informed and believes that the above-named contestee(s) is (are) the owner(s), or asserts the ownership, of the above-named unpatented mining claim(s). The contestant is also informed and believes that the contestee(s) is (are) the only party (parties) of interest and that the contestee's(s') address(es) is (are):

Marshall Gurd, Jr. 109 E. Harvard Drive Tempe, Arizona 85283	Roger Wilkins Box 304 Payson, Arizona 85541
Bernice Gurd 109 E. Harvard Drive Tempe, Arizona 85283	Adeline Wilkins Box 304 Payson, Arizona 85541

The contestant is also informed and believes that the contestee(s) is (are) over the age of twenty-one years except:

unknown

3. Said mining claim(s) is (are) situate in Maricopa County, State of Arizona, and is (are) further identified as follows:

Salvation Nos. 1 and 2 lode mining claims located October 5, 1974 by Marshall Gurd, Jr., Bernice Gurd, Roger Wilkins, and Adeline Wilkins as recorded November 13, 1974 in Book 10908, pages 1063 and 1064 respectively, official records of Maricopa County, Arizona. Situated in parts of SE $\frac{1}{4}$  section 17, NE $\frac{1}{4}$  section 20, T. 6 N., R. 9 E., GSR Mer., Sunflower Mining District, Arizona, within the Tonto National Forest.

4. So far as known to the contestant, there are no proceedings pending for the acquisition of title to, or an interest in, the above-described lands, ~~except~~

5. Contestant charges separately and collectively that:

- a. A valid discovery as required by the mining laws of the United States does not exist within the limits of the Salvation No. 1 and Salvation No 2 lode mining claims.
- b. The land embraced within the limits of the Salvation No. 1 and Salvation No. 2 claims is nonmineral in character within the meaning of the mining laws.
- c. The Salvation No. 1 and Salvation No. 2 mining claims are not marked on the ground so that the boundaries can be readily traced.

Wherefore, Contestant requests that it be allowed to prove its allegations and that one, or both, of the following actions be taken, as indicated:

1.  The Mineral entry be cancelled.
2.  Said Mining Claim(s) be declared null and void.

#### NOTICE

This complaint is filed in the Arizona State Office, Bureau of Land Management, Room 2400, Valley Bank Center,

(Street address)

Phoenix

(City)

Arizona 85073

(State)

, and any papers

pertaining thereto shall be sent to such office for service on the contestant and to Adrain Pedron Attorney in Charge, Office of General Counsel, Dept. of Agriculture, Rm. 4017, Federal Bldg., 517 Gold Avenue, S.W., Albuquerque, New Mexico 87102. Unless contestee(s) files (file) an answer to the complaint in such office within thirty (30) days after service of this notice and complaint, the allegations of the complaint will be taken as admitted and the case will be decided without a hearing. Any answer should be filed in accordance with Title 43, Code of Federal Regulations, Part 4 a copy of which is attached. (Circular 1164)

Dated this 3rd day of March, 1977

UNITED STATES OF AMERICA

By

*Mario L. Lopez*

Mario L. Lopez  
Acting Chief, Division of Technical Services  
(Title)

cc:

T. Adrain Pedron

Richard L. Harris, F.S. (Albuquerque)

Bureau of Land Management  
Department of the Interior

Notice of Mining Location

LODE CLAIM

284699

TO ALL WHOM IT MAY CONCERN:

This Mining Claim, the name of which is the Salvation No one Mining Claim, situate on land belonging to the United States of America, and in which there are valuable mineral deposits, was entered upon and located for the purpose of exploration and purchase by Marshall A. Gurd, Service Gurd Roger William Medicine, William C. Williams (Locator must insert either "A Citizen of the United States," or "Who has declared his intention to become a Citizen of the United States.") the undersigned, on the 5th day of October, 1974.

The length of this claim is 1500 feet and 722 claim 1490 feet in a North West direction and 10 feet in a South East direction from the center of the discovery shaft, at which this notice is posted, lengthwise of the claim together with 300 feet in width of the surface grounds, on each side of the center of said claim. The general course of the lode deposit and premises is from the North East to the South West.

The claim is situated and located in the Sunflower Mining District, in Maricopa county, in the State of Arizona, about 1 mile in a South East direction from The Sunflower Store.

The surface boundaries of the claim are marked upon the ground as follows: Beginning at South East Center End Monument at a point in a South East direction 10 feet from the discovery shaft (at which this notice is posted), being in the center of the South East end line of said claim; thence 300 feet to a Monument, being the North East corner of said claim; thence 1500 feet to a Monument, being at the North West corner of said claim; thence 300 feet to a Monument at the center of the North West end of this claim; thence 300 feet to a Monument, being at the South West corner of said claim; thence 1500 feet to a Monument at the South East corner of said claim; thence 300 feet to the place of beginning.

Dated and posted on the ground this 5th day of October, 1974.  
Marshall A. Gurd  
Roger William Medicine, William C. Williams  
Witness \_\_\_\_\_ Locator(s)

STATE OF ARIZONA  
COUNTY OF MARICOPA ss.

I hereby certify that the within instrument was filed and recorded at request of Marshall Gurd

on NOV 13 1974 12 25 at \_\_\_\_\_

\_\_\_\_\_ M. Doc DKT 10908761063

Page \_\_\_\_\_

Witness my hand and official seal the day and year aforesaid.

TOM FREESTONE  
County Recorder.

By R. Brooks 200  
Deputy Recorder.

Indexed	Photostat Compared	Blotted
---------	--------------------	---------



Notice of Mining Location

284700

LODE CLAIM

TO ALL WHOM IT MAY CONCERN:

This Mining Claim, the name of which is the Salvation - number TWO - Mining Claim, situate on land belonging to the United States of America, and in which there are valuable mineral deposits, was entered upon and located for the purpose of exploration and purchase by Marshall A Gurd, Bernice Gurd Ray Wilkins, Uddine Wilkins Citizens of United States (Locator must insert either "A Citizen of the United States," or "Who has declared his intention to become a Citizen of the United States.") the undersigned, on the 5th day of October, 1974.

The length of this claim is 1500 feet and 202 claim 1490 feet in a South Westernly direction and 10 feet in a North Easternly direction from the center of the discovery shaft, at which this notice is posted, lengthwise of the claim together with 300 feet in width of the surface grounds, on each side of the center of said claim. The general course of the lode deposit and premises is from the North East to the South West.

The claim is situated and located in the Sunflower Mining District, in Maricopa county, in the State of Arizona, about 1 Mile in a South Easternly direction from The Sunflower Store -

The surface boundaries of the claim are marked upon the ground as follows: Beginning at The South East Corner of Salvation #1 which is 10 feet in a North Easternly Direction from The Center Monument at a point in a North Easternly direction 10 feet from the discovery shaft (at which this notice is posted), being in the center of the North East end line of said claim; thence 300 feet to a Monument, being the North East corner of said claim; thence 1500 feet to a Monument being at the South East corner of said claim; thence 300 feet to a Monument at the center of the South West end of this claim; thence 300 feet to a Monument, being at the South West corner of said claim; thence 1500 feet to a Monument at the North West corner of said claim; thence 300 feet to the place of beginning.

Dated and posted on the ground this 5th day of October, 1974.  
Marshall A Gurd  
Ray Wilkins Uddine Wilkins  
Witness Locator(s)

STATE OF ARIZONA }  
COUNTY OF MARICOPA } ss.

I hereby certify that the within instrument was filed and recorded at request of Marshall Gurd

on NOV 13 1974 - 12 25 at

M, Doc # DKT 10908PG1064

Page.....

Witness my hand and official seal the day and year aforesaid.

**TOM FREESTONE**

County Recorder.

By R Brooks  
Deputy Recorder. 200

Fee \$1.00

Indexed	Photostat Compared	Blotted
---------	--------------------	---------

Excerpts from the Mining Laws of the State of Arizona

Title XXXIV of the Revised Statutes of 1923, Chap. 1, and Amendments thereto.

Section 4038. Such location shall be made by erecting at or contiguous to the point of discovery a conspicuous monument of stone not less than three feet in height, or an upright post, securely fixed, projecting at least four feet above the ground, in which monument of stones or on which post there shall be posted a location notice which shall be signed by the name or names of the locator or locators.

Sec. 4030. From the time of the location of a mining claim, as above specified, the locator shall be allowed ninety days within which to do or cause to be done the following things:

\* \* \* \* \*


2. To sink a discovery shaft in the claim to a depth of at least eight feet from the lowest part of the rim of the shaft at the surface, and deeper, if necessary, until there is disclosed in said shaft mineral in place.

\* \* \* \* \*

Sec. 4032. Such surface boundaries shall be marked by six substantial posts projecting at least four feet above the surface of the ground, or by substantial stone monuments at least three feet high, to-wit: One at each corner of said claim and one at the center of each end-line thereof.

Provided, however, that when the point of a monument of a mining claim is at the same point, and coincides with a monument of the survey of the United States, the monument of such government survey shall be and is hereby declared to be a mining claim monument of claims heretofore or hereafter located.

Sec. 4034. Location notices may be amended at any time and the monuments changed to correspond with the amended location; Provided, That no change shall be made that will interfere with the rights of others.



This diagram is to give locator a general idea of plan of location under the new law. The Discovery Shaft can be in the center of claim or any distance from either end desired. In the diagram it is placed 500 feet from one end, and 1000 feet from the other. Commence description of claim at a center end monument, giving its distance and direction from center of Discovery Shaft; thence bound the claim in either direction. In description be careful to state locality of claim, with reference to some natural object, or permanent monument, as will identify the claim.

# Notice of Location

LODE CLAIM

Dated \_\_\_\_\_, 19.....

STATE OF ARIZONA

County of \_\_\_\_\_ } ss.

I hereby certify that the within instrument was filed and recorded at request of .....

Book.....

In Docket.....

on page.....

Witness my hand and official seal the day and year aforesaid.

County Recorder.

By.....

Deputy Recorder.

109 E. Howard St  
Tempe 85-283

# Notice of Mining Location

## LODE CLAIM

### TO ALL WHOM IT MAY CONCERN:

This Mining Claim, the name of which is the Cuqaron Mining Claim, situate on lands belonging to the United States of America, and in which there are valuable mineral deposits, was entered upon and located for the purpose of exploration and purchase by Geo Packard, Mabel Packard & Bill Allbritton

(Locator must insert either "a citizen of the United States" or "who has declared his intention of becoming a citizen of the United States.")

the undersigned, on the 6th day of Sept, 1945

The length of this claim is 1500 feet, and 200 claim 1500 feet,

in a North westerly direction and

10 feet in a South westerly direction from the center of the discovery shaft, at which this notice is posted, lengthwise of the claim, together with 300 feet in width of the surface grounds, on each side of the center of said claim. The general course of the lode deposit and premises is from the

South East to the North west

The claim is situated and located in the Sunflower Mining District, in

Maricopa County, in the State of Arizona, about 1 Mile S E

in a South East direction from Sunflower

Store

The surface boundaries of the claim are marked upon the ground as follows: Beginning at the Southeast Corner and monument

at a point in a South westerly direction 10 feet from

the discovery shaft (at which this notice is posted), being in the center of the

S. E. end line of said claim; thence 300 feet to a Monument

, being the S. W. corner of said claim; thence

1490 feet to a Monument, being at the

N. W. corner of said claim; thence 300 feet

to a Monument at the center of the N. W. end of said claim;

thence 300 feet to a Monument, being at the

N. E. corner of said claim; thence 1490 feet

to a Monument at the S. E. corner of said claim;

thence 300 feet to the place of beginning.

Dated and posted on the grounds this 6 day of Sept, 1945

Officer  
witness

Geo P Packard  
Bill Allbritton  
Mabel Packard

**Excerpts from the Mining Laws of the State of Arizona**

Title XXXIV of the Revised Statutes of 1923, Chap. 1, and Amendments thereto.

Section 4038. Such location shall be made by erecting at or contiguous to the point of discovery a conspicuous monument of stones not less than three feet in height, or an upright post, securely fixed, projecting at least four feet above the ground, in which monument of stones or on which post there shall be posted a location notice which shall be signed by the name or names of the locator or locators.

Sec. 4030. From the time of the location of a mining claim, as above specified, the locator shall be allowed ninety days within which to do or cause to be done the following things:

\* \* \* \* \*


2. To sink a discovery shaft in the claim to a depth of at least eight feet from the lowest part of the rim of the shaft at the surface, and deeper, if necessary, until there is disclosed in said shaft mineral in place.

\* \* \* \* \*

Sec. 4032. Such surface boundaries shall be marked by six substantial posts projecting at least four feet above the surface of the ground, or by substantial stone monuments at least three feet high, to-wit: One at each corner of said claim and one at the center of each end-line thereof.

Provided, however, that when the point of a monument of a mining claim is at the same point, and coincides with a monument of the survey of the United States, the monument of such government survey shall be and is hereby declared to be a mining claim monument of claims heretofore or hereafter located.

Sec. 4034. Location notices may be amended at any time and the monuments changed to correspond with the amended location; Provided, That no change shall be made that will interfere with the rights of others.



This diagram is to give locator a general idea of plan of location under the new law. The Discovery Shaft can be in the center of claim or any distance from either end desired. In the diagram it is placed 500 feet from one end, and 1000 feet from the other. Commence description of claim at a center end monument, giving its distance and direction from center of Discovery Shaft; thence bound the claim in either direction. In description be careful to state locality of claim with reference to some natural object, or permanent monument, as will identify the claim.

*C. J. M.*  
34686  
3  
*comp*

**Notice of Location**

**LODE CLAIM**

\_\_\_\_\_  
\_\_\_\_\_  
\_\_\_\_\_  
\_\_\_\_\_  
\_\_\_\_\_  
\_\_\_\_\_  
\_\_\_\_\_  
\_\_\_\_\_  
\_\_\_\_\_  
\_\_\_\_\_  
\_\_\_\_\_  
\_\_\_\_\_  
\_\_\_\_\_  
\_\_\_\_\_  
\_\_\_\_\_  
\_\_\_\_\_  
\_\_\_\_\_  
\_\_\_\_\_  
\_\_\_\_\_  
\_\_\_\_\_  
\_\_\_\_\_

Dated \_\_\_\_\_, 19\_\_\_\_

Filed and Recorded at Request of

*Gus P. Packard*

MAY 11 31 PM 1946

\_\_\_\_\_, A. D., 19\_\_\_\_

at \_\_\_\_\_ M.,

Book *46 Mines*

Pages *181-182*

**Roger G. Laveen**

County Recorder.

By *Anna L. Coates*

Deputy Recorder.

*\$100*

*Sunflower, Ariz*

STATE OF ARIZONA,  
MARIICOPA

ss.

**Roger G. Laveen**

*Dennis H. Sawyer, Deputy*  
**Roger G. Laveen**  
County Recorder.

I, \_\_\_\_\_, \_\_\_\_\_  
County and State aforesaid, do hereby certify that the within instrument was filed for  
record at *10:32* o'clock *P.* M., on this *10* day of *May*, 19*46*, and duly  
recorded in Book No. *46* of *Mines*. Records of \_\_\_\_\_  
Arizona at pages *181-182*.  
**MARIICOPA** County,

WITNESS my hand and official seal the day and year first above written.

Excerpts from the Mining Laws of the State of Arizona

Title XXXIV of the Revised Statutes of 1923, Chap. 1, and Amendments thereto.

Section 4038. Such location shall be made by erecting at or contiguous to the point of discovery a conspicuous monument of stones not less than three feet in height, or an upright post, securely fixed, projecting at least four feet above the ground, in which monument of stones or on which post there shall be posted a location notice which shall be signed by the name or names of the locator or locators.

Sec. 4030. From the time of the location of a mining claim, as above specified, the locator shall be allowed ninety days within which to do or cause to be done the following things:

\* \* \* \* \*


2. To sink a discovery shaft in the claim to a depth of at least eight feet from the lowest part of the rim of the shaft at the surface, and deeper, if necessary, until there is disclosed in said shaft mineral in place.

\* \* \* \* \*

Sec. 4032. Such surface boundaries shall be marked by six substantial posts projecting at least four feet above the surface of the ground, or by substantial stone monuments at least three feet high, to-wit: One at each corner of said claim and one at the center of each end-line thereof.

Provided, however, that when the point of a monument of a mining claim is at the same point, and coincides with a monument of the survey of the United States, the monument of such government survey shall be and is hereby declared to be a mining claim monument of claims heretofore or hereafter located.

Sec. 4034. Location notices may be amended at any time and the monuments changed to correspond with the amended location; Provided, That no change shall be made that will interfere with the rights of others.



This diagram is to give locator a general idea of plan of location under the new law. The Discovery Shaft can be in the center of claim or any distance from either end desired. In the diagram it is placed 500 feet from one end, and 1000 feet from the other. Commence description of claim at a center end monument, giving its distance and direction from center of Discovery Shaft; thence bound the claim in either direction. In description be careful to state locality of claim with reference to some natural object, or permanent monument, as will identify the claim.

34686 (3) comp

Notice of Location  
LODE CLAIM

\_\_\_\_\_

\_\_\_\_\_

\_\_\_\_\_

\_\_\_\_\_

\_\_\_\_\_

\_\_\_\_\_

Dated \_\_\_\_\_, 19\_\_\_\_

Filed and Recorded at Request of  
*Gus P. Packard*

MAY 10 1 32 PM 1946  
\_\_\_\_\_, A. D., 19\_\_\_\_

at \_\_\_\_\_ M.,

Book *46 Mines*

Pages *181-182*

**Roger G. Laveen**  
County Recorder.

By *Anna S. Coates*  
\$100 Deputy Recorder.

*Sunflower, Ariz*

STATE OF ARIZONA,  
County of **MARICOPA** } ss.  
**Roger G. Laveen** County Recorder in and for  
I, \_\_\_\_\_, do hereby certify that the within instrument was filed for  
the County and State aforesaid, on this *10* day of *May*, 19*46*, and duly  
recorded at *1:32* o'clock *P*. M., in Book No. *46* of *Mines*, Records of **MARICOPA** County,  
Arizona at pages *181-182*.

WITNESS my hand and official seal the day and year first above written.

*Emmie M. Bayler, Deputy*  
**Roger G. Laveen**  
County Recorder.


# VALLEY ASSAY OFFICE AND ORE TESTING LABORATORY

MEMORANDUM OF ASSAY

Marshall Gurd

Tempe, Arizona ..... Nov. 26 ..... 1974..

PER TON OF 2000 POUNDS AVOIRDUPOIS								COPPER, OR			LEAD, OR			ZINC, OR			TOTAL	
GOLD, PLATINUM				SILVER														
AT PER OUNCE				AT PER OUNCE				AT PER LB.		AT PER LB.		AT PER LB.						
OZS.	100's	\$	Cts.	OZS.	100's	\$	Cts.	%	\$	Cts.	%	\$	Cts.	%	\$	Cts.	\$	Cts.
0.	08																	
0.	06																	



0.00 Pd.

BY L. L. Boyce  
Registered Assayer.