PLAN OF 64-FOOT LEVEL

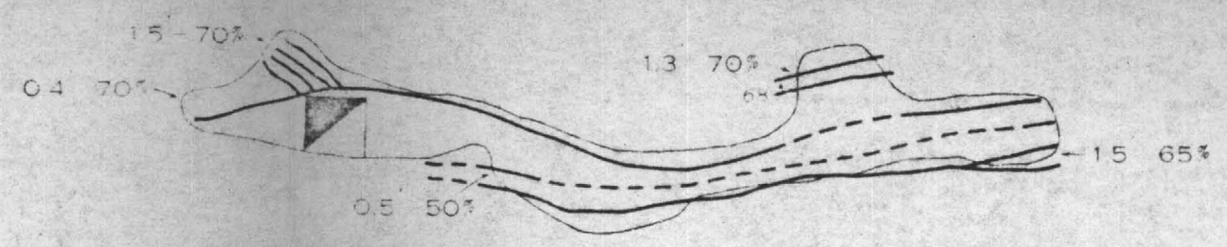

SECTION THROUGH SHAFT

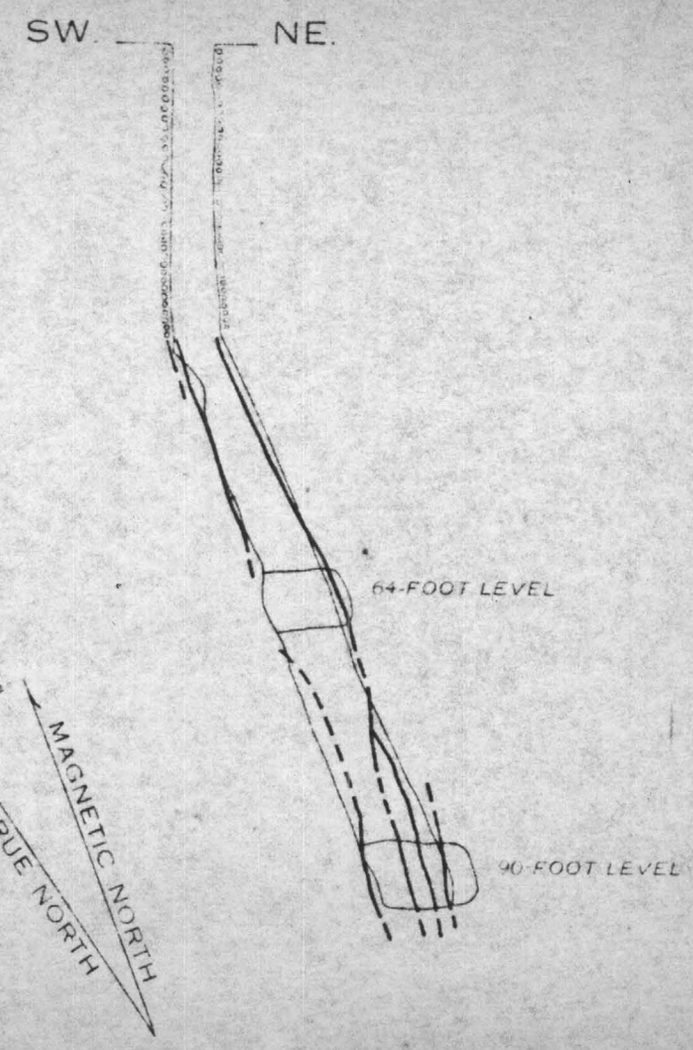

PLAN OF 90-FOOT LEVEL

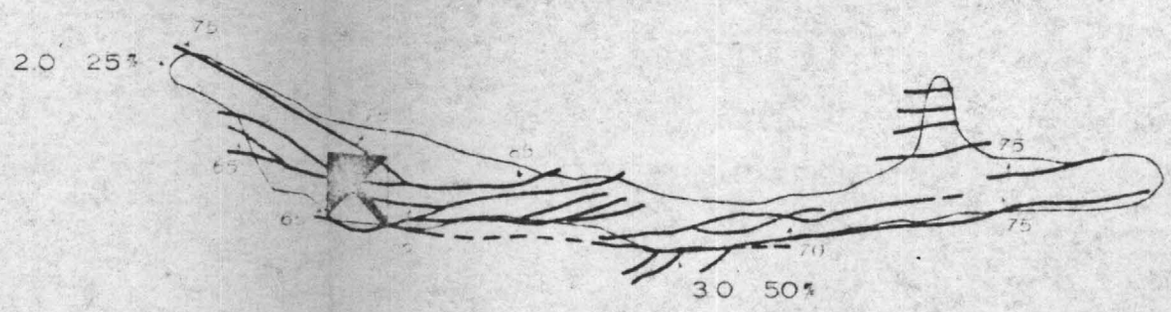

SECTION ALONG VEIN

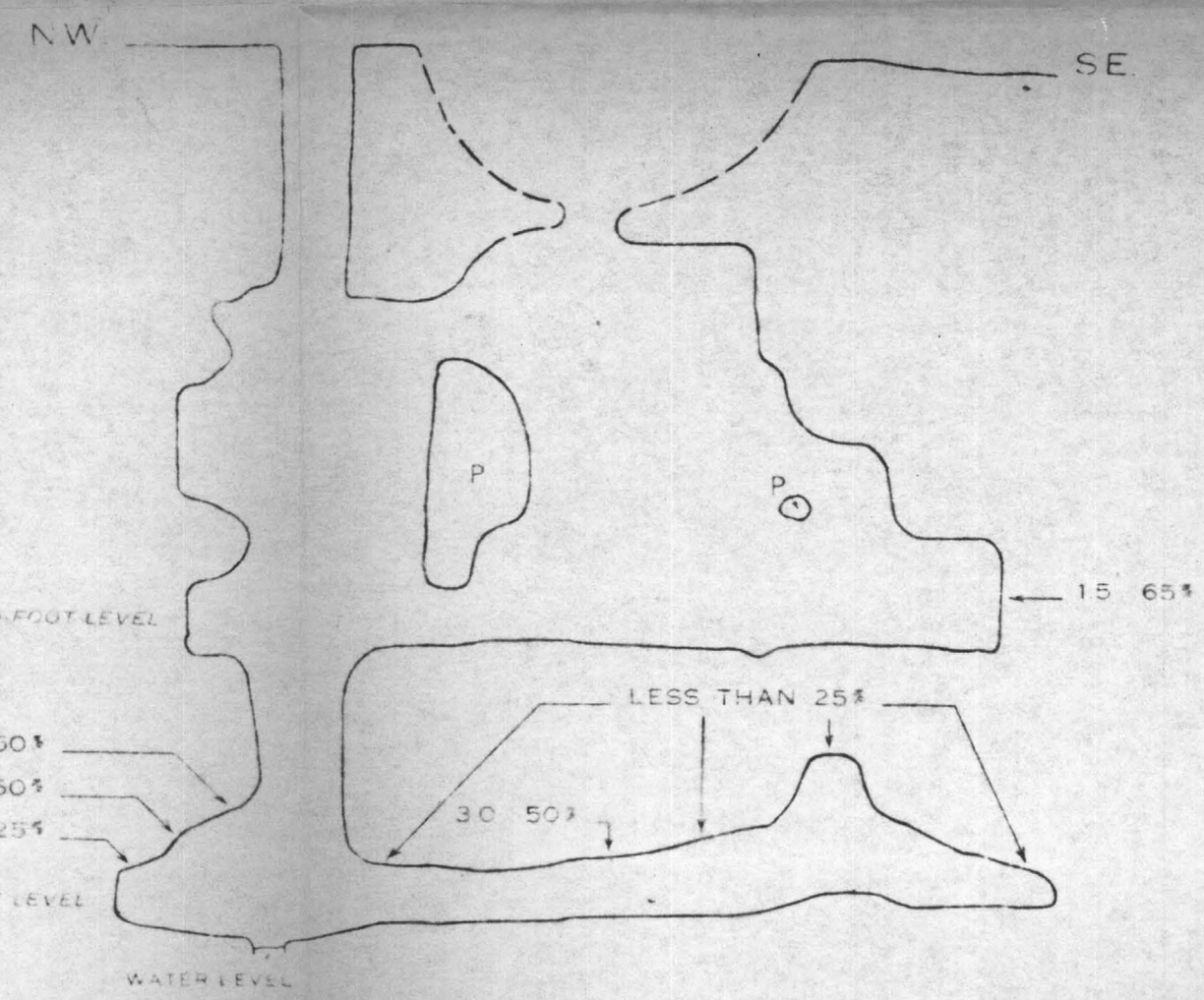

EXPLANATION

Fault, showing dip

3.0' 50%
Width of fluorspar vein and estimated content of CaF_2

Inclined shaft

Bottom of shaft

P
Pillar

Lagging

0 20 40 60 80 FEET

Tape and compass survey
by R. D. Trace and J. K. Grunig
March 1944

LEVEL MAPS AND SECTIONS, LUCKIE NO. 2
FLUORSPAR MINE, GREENLEE COUNTY, ARIZONA