

ARIZONA

FLUORSPAR

by

E. A. ELEVATORSKI

ARIZONA DEPARTMENT OF MINERAL RESOURCES

Mineral Building, Fairgrounds, Phoenix, Arizona

October, 1971

JOHN H. JETT,
Director.

CONTENTS

	<u>Page</u>
Abstract	iv
Physical and chemical properties	1
Uses and marketing grades	3
Mining and beneficiation	4
Modes of occurrence	5
Production	7
Description of Mines and Prospects	9
COCHISE COUNTY	10
Buckeye Canyon Prospect	12
Capt Prospect	12
Dragoon Mtns. Prospect	13
Fluorine Hill Prospect	14
Little Fanny Mine	13
Lone Star Mine	10
Pague Prospect	12
Peabody Mine	13
Stout Prospect	13
Un-named Mine	12
Other Prospects	14
GILA COUNTY	
Castle Dome Copper Mine	17
Conway Prospect	17
Osborn Prospect	17
Packard Mine	15
Quartz Ledge Prospect	17
GRAHAM COUNTY	
Barium King Prospect	20
Coronado Group	20
Edith Property	19
Graham Prospect	20
Grand Reef Mine	19
Landsman Prospect	19
Marcotte Group	20
Mt. Jackson Mine	17
GREENLEE COUNTY	
Daniels Camp Mine	24
Fourth of July Mine	24
Luckie No. 1 and No. 2 Mines	23
Phillips Mine	25
Polly Ann Mine	21
MARICOPA COUNTY	
Adventure Prospect	30
Amethyst Property	30
Big Star Mine	27

	<u>Page</u>
Contact Mine	28
Davis Property	30
Lilly Belle Mine	28
Mammoth Spar Mine	28
Muskhog Prospect	29
Princess Ann Deposit	28
Rowley Mine	29
Snowball Mine	25
Texas Queen Property	30
White Quartz Quarry	30
White Rock Claims	29
White Tank Mtns.	30
MOHAVE COUNTY	
Blue Daisy Prospect	30
Black Mtns.	30
Boriana Mine	30
Red Hills Prospect	30
PIMA COUNTY	
Black Dike Group	33
Driscoll Mtn. Prospect	33
Gunsight Mtn. Mine	31
Mammoth Mine	33
Neptune Mine	31
New York Mine	33
Sure Fire No. 1 Claim	34
White Prince Claim	34
PINAL COUNTY	
Gonzales Pass Deposit	34
Mammoth Mine	34
Vekol Mtns.	36
Near Oracle	36
SANTA CRUZ COUNTY	
Alta Mine	36
Annie Laurie Claims	36
YAVAPAI COUNTY	
Abe Lincoln Mine	36
Bagdad area	38
Congress Jct. area	38
Harris Group	38
Leviathan Mine Area	38
Lucky Jack Property	39
May Property	39
Springfield Group	38
Swallow Mine	38
YUMA COUNTY	
Black Mtn. Group	44
Burro Barite No. 1 Claim	44
Castle Dome Mines	39
Happy Day No. 1 Claim	45

SELECTIVE REFERENCES

1. Anon. 1954 Arizona Fluorspar Mining, Western Machinery and Steel World, vol. 45, page 110, Jan. 1954.
2. Batty, J. V. and others, 1947, Concentration of Fluorite Ores from Arizona, California, Idaho and Nevada, U. S. Bureau of Mines RI 4133, 29pp, Nov. 1947.
3. Burchard, E. F. 1934, Fluorspar Deposits of the Western U. S., Amer. Inst. Mining Engrs., Trans., v. 109, pp. 370-96, 1934
4. Creasey, S. C. 1967, Geological Map of Benson Quadrangle, Cochise and Pima Counties, Arizona, U. S. Geol. Survey Misc. Map I-470.
5. Cummings, J. B. 1946, Exploration of the Packard Fluorspar Property, Gila County, Arizona: U. S. Bureau of Mines RI 3880, 7 p.
6. Denton, T. C. and Kumke, C. A. 1949, Investigation of Snowball Fluorite Deposit, Maricopa County, Arizona, U. S. Bureau of Mines RI 4540, 15 p.
7. Evans, L. G. and others, 1963, Flotation Concentration of Complex Barite-Fluorite Ore, U. S. Bureau of Mines RI 6213, 16 p.
8. Gillson, J. L. 1947, Fluorspar Deposits in the Western States, Amer. Inst. Mining Engrs., Trans., vol. 173, pp. 19-46
9. Granger, H. C. and Raup, R. B., 1962, Reconnaissance Study of Uranium Deposits in Arizona, U. S. Geol. Survey Bull. 1147-A, 54p.
10. Ladoo, R. B. 1923, Fluorspar Mining in Arizona and New Mexico, Arizona Mining Journal, No. 6, pp 5-6, 42-43, and No. 7, p 8, 41-44.
11. Ladoo, R. B. 1927, Fluorspar, its Mining, Milling and Utilization, U. S. Bureau of Mines Bull. 244, 184 p.
12. Trace, R. D. 1947, The Fourth of July, and Luckie No. 1 and No. 2 Fluorspar Veins, Greenlee County, Arizona, U. S. Geol. Survey Strategic Minerals Inv. Prelim. Rept. 3-207, 6 p.
13. Wilson, E. D. and Roseveare, G. H 1949, Arizona Non-Metallics - a summary of Past Production and Present Operations, Arizona Bur. of Mines Bull. 155, Mineral Technology Series, No. 42, 60 p.
14. Wilson, E. D., 1951, Fluorspar in Arizona, Arizona Bureau of Mines, Circular No. 15, 14 p.

content, equivalent to the assayed CaF_2 content in percent, less 2.5 percent for each 1.0 percent of assayed silica content.

Therefore, assays should be made at an early stage to determine if the ore grade is of commercial value.

(9) Some fluorspar deposits are of commercial value because of salable by-products, such as lead, silver, barite, and beryllium, and therefore the importance of valuable by-products should be considered.

(10) Metallurgical tests, to determine if acid grade concentrates can be made should be conducted at an early stage. Certain impurities may be locked in and both difficult and expensive to remove.

	<u>Page</u>
King of Arizona Mine area	45
Mammoth, Copper Glance & Chicago Properties	43
Nottbusch Mine.	43
Osbourne Wash Prospect	45
Pay Day Claim	45
Planet Peak Prospect	46
Red Chief Deposit	44
Silver King Claim	43
White Christmas Group	44
Yellow Breast Prospect	45
Outlook, Prices and Tariffs	46
Exploration Assistance	48
Evaluation of Deposits	48
Guides for exploration and development	49
Selected references	51

ILLUSTRATIONS

<u>Figure</u>		<u>Page</u>
1	Arizona Fluorspar Mines	8
2	Cochise County Fluorspar Mines and Prospects	11
3	Gila County Fluorspar Mines and Prospects	16
4	Graham County Fluorspar Mines and Prospects	18
5	Greenlee County Fluorspar Mines	22
6	Maricopa County Fluorspar Mines	26
7	Pima County Fluorspar Mines and Prospects	32
8	Pinal County Fluorspar Prospects	35
9	Yavapai County Fluorspar Prospects	37
10	Yuma County Fluorspar Mines and Prospects	41

ARIZONA FLUORSPAR

ABSTRACT

This Arizona Department of Mineral Resources publication describes fluorspar deposits in Arizona, history and production, types of deposits, grade specifications and marketing conditions. Total production of Arizona fluorspar from 1902-70 is estimated at 33,900 tons valued at \$ 980,000. This report is possible through the efforts of Mr. E. A. Elevatorski. The wording, geology, interpretation and analyses are his.

Described herein are 96 fluorspar mines, prospects, and occurrences. During the period, 1966 thru 1970, E. A. Elevatorski visited and examined 56 of the properties. Where possible, all properties are located on maps, according to section, township and range. Considerable effort was made to describe routes of access to each property so that they can be visited with a minimum of effort.

Also included is a discussion on the marketing of fluorspar, current prices, factors to be considered in evaluating fluorspar deposits, and suggested guides for exploration and development of new deposits. The outlook for fluorspar, at the time of this writing is very favorable, and this report is intended as an information release, with the hope that it will be useful to those who are seeking fluorspar.

Mr. Elevatorski has permitted the publication of this paper as a contribution by him to the minerals field and as a possible stimulant to fluorspar exploration and development.

ARIZONA DEPARTMENT OF MINERAL RESOURCES

JOHN H. JETT, Director.

GUIDES FOR EXPLORATION AND DEVELOPMENT

As a guide to prospecting and developing new deposits, the following information may be useful:

(1) Structure is an important factor in the emplacement of fluorspar.

There is strong evidence that fluorine solutions ascended along fissures; and therefore shear-fault structures are favorable locations for ore shoots and veins.

(2) Fluorine solutions are also believed to have emanated from magmatic sources. Areas far from intrusive outcrops may have rhyolite, granite, diorite, or andesite porphyry dikes which are indicative of deep-seated igneous intrusions.

(3) Favorable host rocks for vein type deposits, are faulted granites, andesites, rhyolites. Replacement deposits may possibly be found in limestones and dolomites, beneath an impervious caprock.

(4) Metallics commonly found in association with fluorspar are lead with silver. Other metallics less common are sphalerite and manganese and tungsten minerals. Commonly associated non-metallics are calcite, quartz and barite.

(5) Fissure veins are likely to dip very steeply and the veins commonly pinch and swell.

(6) Since fluorspar resists chemical weathering, float material will likely be found near its source.

(7) Metallurgical users require that fluorspar be in lump or pelletized form. Since silica is a common impurity, metspar can be produced from few deposits without selective mining or processing.

(8) Fluorspar is sold and valued according to its effective calcium fluoride

EXPLORATION ASSISTANCE

Under Public Law 85-701 the U. S. Geological Survey through its Office of Mineral Exploration provides financial assistance in the exploration of fluorspar reserves. Approved projects are eligible to receive financial assistance in the form of a federal contribution of 50 percent of the total allowable cost of exploration work, repayable in production royalties.

A depletion rate of 22% for domestic fluorspar production is allowable for income tax purposes, subject to limitation of 50 percent of net income from the property.

EVALUATION OF DEPOSITS

Factors to be considered in evaluating fluorspar deposits are similar to most metallic minerals, and should include the following:

A. Geographic Factors.

1. Transportation costs.
2. Exploration costs.
3. Mining development and milling costs.
4. Labor cost and availability.

B. Geologic Factors.

1. Size and shape of deposit.
2. Reserves.
3. Mineralogy of deposit - grade, principal impurities, valuable by-products, and the amenability of the ore to beneficiation.

C. Economic and Environmental Factors.

1. Marketing cost.
2. Environmental and political acceptability.
3. Acquisition costs, royalty payments, taxes, duties and legal costs.

ARIZONA FLUORSPAR

by

E. A. Elevatorski *

Fluorspar is a strategic nonmetallic industrial mineral, and the most important source of fluorine. Early uses of fluorspar were as a flux in making steel; however, it is now the basic source for a growing chemical industry. Fluorine materials and chemicals are finding large-scale, diverse and essential applications. Marked increases in fluorspar demand can be expected to continue and will be difficult for existing mines to satisfy. It is hoped that this report will serve as a stimulus toward the re-opening of former mines or exploration-development of new fluorspar mines in Arizona.

PHYSICAL AND CHEMICAL PROPERTIES

Pure fluorspar is calcium fluoride (CaF_2), which contains 51.1 percent calcium and 48.9 percent fluorine. The terms "fluorspar" and "fluorite" are often used synonymous, but "fluorite" usually is the mineralogical term whereas "fluorspar" is a general name for the mineral and ores. The mineral crystals are in the isometric system, usually as well-formed cubes, often penetration twins. Less common crystal forms are octahedrons, and more rarely, hexoctahedrons and dodecahedrons.

Coarse crystalline fluorspar has a specific gravity of 3.0 to 3.4. It has perfect octahedral cleavage, a characteristic which is useful in distinguishing it from

* Consultant, AIME Member, Santa Barbara, Calif.

calcite and minerals of similar appearance. The mineral is brittle, fractures easily, and has a hardness of 4 (Mohs' scale).

The mineral has a vitreous luster, and a wide range of colors, white to pale shades of yellow, pale to deep green, and light to dark purple, and colorless. The color often is concentrated on certain planes in crystals, and disappears when exposed to heating or long periods of sunlight. Fluorspar ores may be transparent, translucent, fluorescent or phosphorescent.

In Arizona, most fluorspar ores have medium to coarse crystals, with white and pale to deep green colors predominating. Some ores are banded and fine-grained. Fluorspar may occur as fine-grained, coarse-grained, massive columnar, brecciated, botryoidal, fibrous or crustified. At one location, in the Dragoon Mtns. it was found as fine-grained ore, grayish in color, with crystal-lined vugs, honey-brown in color. This particular ore is similar to fluorspar ores found in Mexico, and is unlike the coarse crystalline ores common to Arizona.

Fluorspar melts at about 2400° F. With siliceous and other refractory materials, it promotes earlier melting and greater fluidity in glass batches and in slags in the steel-making process. It is readily decomposed by sulfuric acid, liberating a gaseous hydrogen fluoride. Fluorine gas is the most active element known and combines with almost all other elements, sometimes very violently. This chemical activity makes fluorine valuable since large numbers of useful compounds can be formed, some with unique properties.

Almost all fluorspar deposits contain various amounts of impurities such as silica, calcite, barite, and metallic sulfides and therefore require beneficiation.

In weathered exposures, fluorspar is a difficult mineral to find and identify. Because it is soft and friable, some forms tend to disintegrate rapidly when exposed

<u>Imports</u>	<u>Duty</u>
Fluorspar, containing over 97% calcium fluoride	\$ 2.10 per long ton.
Fluorspar, containing not over 97% calcium fluoride	\$ 8.40 per long ton

In 1966 the average price of metspar, FOB the Illinois-Kentucky area was \$38 per ton. It increased in July 1971 to \$60 per ton. Carloads of acid grade were being sold in 1966 for \$58 per ton and are currently \$85 per ton.

United States fluorspar prices quoted in the Engineering and Mining Journal of July 1971 were as follows:

Fluorspar: net ton; f.o.b. Ill., Ky.; CaF ₂ content, bulk		
Metallurgical:		
Pellets, 70% effective CaF ₂		\$ 60.00
Ceramic: calcite and silica variable, CaF ₂		
88-90%		\$ 75.00
95-96%		\$ 80.00
97%		\$ 85.00
In 100-lb paper bags, extra		\$ 6.00
Acid: dry basis, 97% CaF ₂		
Carloads		\$ 85.00
Less than carloads		\$ 85.00
Bags, extra		\$ 6.00
Pellets, 90% effective		\$ 68.00
Wet Filter cake, 8-10% moisture, sold dry content	subtract approx.	\$ 2.50
Dry acid concentrates, f.o.b. Wilmington, 97% CaF ₂ , st.		\$ 82.50
European wet filter cake 8-10% moisture, sold dry content, duty pd,st,c.i.f.		
Wilmington/Philadelphia term contracts (spot material \$5-10 higher)		\$ 69-70
Mexican: st, f.o.b. metallurgical effective CaF ₂		
	f.o.b. vessel	f.o.b. cars
	Tampico	Mex. border
70%	\$48.33-50.33	\$47.33-\$49.33
Acid 97%+, Eagle Pass, bulk, nt		\$ 62-67

PLANET PEAK PROSPECT

Located about 2 miles northwest of Planet Peak in approx. sec. 29, T10N R17W. Narrow pale green fluorspar veins are reported in a fault zone, separating a Pre-cambrian granite-schist and a limestone, cut by aplite and pegmatite dikes.

FLUORSPAR PROPERTY

Reported to be in T9N R13W about 20 miles north of Wenden. Veins reported in a sheared granite-gneiss.

OUTLOOK, PRICES AND TARIFFS

World steel production is expanding rapidly as is the aluminum industry. Even greater growth rates are forecast for some sectors of the chemical industry. There is no satisfactory substitute for fluorspar either as a metallurgical flux or in the manufacture of hydrofluoric acid, an essential raw material used in the aluminum industry and by the chemical industry for the manufacture of fluorocarbons for aerosols, plastics and refrigerants.

In 1969, fluorspar consumption was 1,330,000 tons, of which only 185,000 tons were produced in the United States. The balance was imported from Mexico, Italy, Spain and South Africa. The estimated United States consumption in 1975 will be 3,500,000 tons, requiring the mining of some 10,000,000 tons of crude ore per year.

Increased demands have resulted in an increase in fluorspar prices, and increased exploration and mine development. New reserves must be found to meet the anticipated demand.

The United States tariff schedules contain the following:

and a fluorspar vein at the surface may be marked by a depression or shallow trench, perhaps under a thin soil mantle. In association with other minerals such as fine-grained quartz or barite, it may be difficult to identify and evaluate in the field. For example, at the Carp deposit in Nevada, fluorspar was mistaken for barite, and the deposit was overlooked as a significant fluorspar property for many years.

USES AND MARKETING GRADES

Fluorspar is marketed in three grades that have different physical and chemical specifications, require different processing and command variable prices. The richest natural deposits do not always provide the highest-grade concentrates for industry. More often the physical nature of the occurrences, rather than the chemical purity, is the deciding factor in determining their end use, and paradoxically, the products of the highest-grade natural occurrences often reach a market with the lowest qualities for desired use. The explanation of this anomaly lies both in the nature of the occurrences and in the requirements of the consuming industries.

METALLURGICAL FLUORSPAR, also called "metspar" or "lump spar" is sold and valued on the basis of effective calcium fluoride content rather than actual calcium fluoride content. The effective calcium fluoride content is calculated by subtracting from the percentage of calcium fluoride (CaF_2) content a percentage which is 2-1/2 times the percentage of the silica content. For example, an ore containing 80 percent CaF_2 and 6 percent silica (SiO_2) would contain 65 effective units of CaF_2 . Metspar users require 60 to 70 percent effective CaF_2 , limit silica to 5 or 6 percent, limit sulfides to under 1/2 percent, and limit lead to under 0.25 percent. Size requirements also vary, but most steel producers require metspar to be in coarse sizes, ranging from 3/8-inch to 1-1/2 inches with fines not above 15 percent. In some cases, certain

metspar consumers are now using fine-grained spar which has been processed into pellets and briquettes.

Metallurgical grade fluorspar is used as a flux in steel and as an electrolyte in aluminum smelting, metal welding, porcelain enameling and in glazing. Metspar is usually processed by crushing, sorting and screening.

CERAMIC-GRADE FLUORSPAR, also referred to as "glass" and "enamel" grade must contain not less than 95 percent CaF_2 , with a maximum of 2.5 percent SiO_2 and 0.12 percent Fe_2O_3 (iron oxide). It must be finer grained and its uses are in the manufacture of opaque glass, flint glass, as an ingredient in welding rod coatings, in making white and buff colored clay bricks, and in vitreous enamels for coating metal articles and appliances.

ACID-GRADE FLUORSPAR, for the manufacture of hydrofluoric acid, should contain a minimum of 97 percent CaF_2 , not over 1.1 percent silica, a low content of CaCO_3 and sulphur. It is the highest quality marketed and commands the highest price. Uses of hydrofluoric acid are many and varied. Major uses include: the manufacture of fluorine chemicals such as refrigerants, fluorides for water fluoridation, and rocket propellants; the manufacture of synthetic cryolite essential for aluminum production; in preservatives, insecticides, aerosols, and in coatings for metals such as Teflon (trade name), a thermoplastic with a high degree of chemical resistance.

Both the ceramic and acid grades are marketed as a fine powder, usually from flotation concentrates.

MINING AND BENEFICIATION

Methods employed in mining fluorspar vary according to the nature of the deposits, and the technical and financial ability of the operators. They are similar in respects

T6N R17W, about 3/4 mile north of the Red Chief deposit. An open cut exposes a 4 ft. wide vein of light green fluorite, white to red barite, and crystalline quartz in a volcanic agglomerate.

HAPPY DAY NO. 1 CLAIM

Located in sec. 7, T7N R16W about 5 miles from Bouse. Near a shallow shaft an 18-inch to 2 ft. vein of barite-fluorite is exposed in an open cut, in a black volcanic agglomerate host rock.

PAY DAY CLAIM

Located on the west side of sec. 29, T7N R17W about 3-1/2 airline miles from Bouse. It is accessible from the Bouse-Quartzsite road, traveling 1.2 miles south from Bouse, then turn right for 1.5 miles, and next, turn left for 0.6 miles to the workings. Two parallel 2 ft. wide barite-fluorite veins are exposed in a 10 ft. shaft. The veins also contain iron and manganese oxides.

Other prospects reported but not visited were:

YELLOW BREAST PROSPECT

Located in the area of Clanton's Well, approximately sec. 2, T2S R11W - green fluorite, galena, wulfenite and quartz veins in a schist.

KING OF ARIZONA MINE AREA

Located in the Kofa Mtns., in the SW-1/4 T2S R16W, about 1 mile north of King of Arizona Mine. Fluorite, galena and calcite occur in a vein, offaulted schist near a monzonite porphyry dike.

OSBOURNE WASH PROSPECT

Located about 14 airline miles east-northeast of Parker, in sec. 19, T10N R17W - fluorite veinlets reported in a faulted basalt.

silver values. Barite-fluorspar mineralization occurs in a schist, intruded by rhyolite and andesite dikes. Prospect pits near the shaft expose a 3 ft. zone of barite, yellow-amber fluorite, and argentiferous galena. Reportedly, silver was shipped in 1908 and 1944.

RED CHIEF DEPOSIT

Located in the Plomosa Mtns. at elevation 1300, about midway between Quartzsite and Bouse. The property is in sec. 31, T6N R17W, and can be reached by traveling 8.6 miles south of Bouse, on the Quartzsite Road, then turning right (west) on a dirt road for 1/2 mile to the workings. Barite-fluorite veins occur in fissures in a fractured volcanic agglomerate. The veins vary from 2.5 to 4.5 ft. wide, averaging 31% CaF_2 , 39% BaSO_4 , and 7% CaCO_3 . Metallurgical tests by the U. S. Bureau of Mines indicate that acid grade fluorspar could be produced by flotation, along with a good grade of barite.

BLACK MTN. GROUP

Located 5 miles north of Bouse in sec. 34, T8N R17W, at elevation 1000. Barite-fluorite in fissure veins 2 to 4 ft. wide are exposed in a faulted Mesozoic volcanic agglomerate, with iron and copper oxides. A composite sample assayed 14% CaF_2 , 75% BaSO_4 , and 5% CaCO_3 . Flotation tests by the U. S. Bureau of Mines achieved a concentrate grade of 94% CaF_2 and 96% BaSO_4 .

WHITE CHRISTMAS GROUP

Located in low rolling hills of volcanic breccia, about 4 miles from Bouse at about elevation 1000. The property is in sec. 12, T7N R17W. Several open cuts expose 2 ft. wide barite-fluorite veins.

BURRO BARITE NO. 1 CLAIM

Located 9 miles southwest of Bouse on the Quartzsite road, in sec. 29,

to the mining of metalliferous deposits. Mining may be done by shafts, drifts and room-and-pillar systems for long and narrow vein deposits, or by opencuts for bedded replacement deposits or wide veins. Quite commonly, mining will begin by open-pit methods and later transfer to underground mining.

Frequently, metspar requires only a minimum of processing, such as hand sorting, washing and screening. Upgrading may be accomplished by jigs and tables.

Ceramic grade and acid-grade concentrates usually require considerable treatment to achieve the necessary uniformity and high quality. The ores may be processed by heavy medium separation, or may be finely ground and concentrated by a sink-float or froth flotation process.

MODES OF OCCURRENCE

The principal Arizona fluorspar deposits are veins of hydrothermal origin which may be epithermal or mesothermal. The epithermal deposits are associated with Tertiary volcanism, and were formed near the surface under low temperature and moderate pressure. Deposits formerly mined northeast of Duncan in the Mule Creek Mtns. and those on the Vulture Mtns., south of Wickenburg, appear to be examples of epithermal deposits.

Mesothermal deposits are genetically associated with granitic intrusions and have no apparent association with Tertiary volcanic rocks. These deposits are formed at greater depth and at moderately high temperature and pressure. Fluorspar deposits mined from the Lone Star Mine in the Whetstone Mtns. of Cochise County, and the Mt. Jackson fluorspar deposit in Graham County appear to be mesothermal deposits.

Both types of deposits are believed to be the result of migration and deposition of volatile and solution-borne fluorine from cooling magma.

There are two generally recognized modes of occurrence of fluorspar, vein deposits, and replacement deposits; described as follows:

Vein Deposits

Fissure vein deposits have been the source of fluorspar mined in Arizona, and essentially, cavities and fissures formed by faults and shearing. They may be irregular, discontinuous, nearly vertical or steeply dipping, and distributed in line or en echelon. Limits of individual deposits are usually marked by zones of sheared or fractured rocks, which provided access to fluorine-rich hydrothermal solutions. Vein materials associated with fluorspar are calcite, barite, quartz, and metallic sulfides.

In Arizona, major vein deposits have been found in granite, rhyolite, andesite, diorite and schist.

Replacement Deposits

Replacement or bedded type deposits are found chiefly in limestones and dolomites where fluorine solutions entered fractured zones and reacted with calcium carbonate, forming calcium fluoride.

Both vein and bedded replacement types may occur together at a single deposit.

To date no major bedded replacement deposits have been found in Arizona, although fluorspar is found as vein fissure fillings and partial replacement of wall rocks as at Castle Dome galena-fluorspar mines in Yuma County. Although unexplored, a flat-lying bedded deposit, similar to the "mantos" deposits of Mexico was found in the Dragoon Mtns. The fluorspar at this location is grayish, fine-

Considerable fluorspar remains in the Castle Dome District, and metasparg grade can be made by jigging and tabling; however, the U. S. Bureau of Mines tests indicate that the ores are not amenable to flotation methods to produce an acid grade concentrate.

MAMMOTH, COPPER GLANCE AND CHICAGO PROPERTIES

Located in the Buckskin Mtns. approx. sec. 29, T10N R15W, near the abandoned Swansea mining camp. Minor amounts of fluorite, barite and quartz are found in a gneiss-schist complex with copper oxides and silicates. Some fluorite mineral specimens are uncommon in that the crystals are a bluish-green 1/4 to 1/2 inch octahedrons.

The following prospects of barite-fluorspar mineralization are reported:

SILVER KING CLAIM

Located in the Trigo Mtns., at an elevation of 850, about 7 miles from the Colorado River in sec. 1, T4S R23W. It is located in the Silver District, and can be reached by the following route: From the junction of U. S. Hwy 95 and Interstate 8 in Yuma, travel 24.2 miles north on U. S. Hwy 95, turn left at windmill on dirt road, continuing 27 miles past the Red Cloud Mine, then turn on jeep trail for 1.7 miles to the workings. Clear to light green fluorspar occurs in a vein with quartz, calcite, iron oxides, white barite and wulfenite in fractured andesite. An adit with drifts exposes a 5 to 7 ft. wide barite-fluorspar vein, containing 49% CaF_2 and 11% BaSO_4 .

NOTTBUSCH MINE (also called Silver Prince)

Located in the extreme southeast corner of the Kofa Wildlife Refuge at approximate elevation 2500. It is in the northern Neversweat Mtns., in sec. 15, T4S R15W. Development work consist of an inclined shaft, worked for lead and

veins, 4 to 7 ft. wide are reported at the 125 level. A parallel vein, some 10 ft. south of the main vein, shows 2-1/2 ft. of crystalline green fluorite, with minor amounts of lead.

Northeast of the Little Dome Claim, is the Big Dome Claim, which was an early producer of fluorspar prior to 1918. Four shafts, an adit, and open pits constitute the workings in shale at the contact with a diorite porphyry. The tailings dump indicates that considerable fluorspar was present in the veins that were mined.

The Hull or Rialto claims are in the northwest portion of the district in the N-1/2 sec. 25, T4S R19W. The main fluorspar-galena veins are in a dense bedded grey shale, cut by diorite porphyry dikes. The workings were believed to be in operation in 1902, and there are remains of a jigging-tabling mill, used to sort the fluorspar from lead-silver ores. A representative ore sample from tailings, taken and assayed by the U. S. Bureau of Mines averaged 44% CaF_2 , 18% SiO_2 , 19% CaCO_3 , 0.8% Pb, 3.7% Zn, 1.4% Fe. Metallurgical tests indicate that by jigging and tabling a product of 73% CaF_2 , metspar grade could be achieved. Subsequent flotation of a re-ground gravity concentrate yielded a concentrate of 89% CaF_2 , which is less than acid grade fluorspar requirements.

The De Luce claims are located in the W-1/2 sec. 36, T4S R19W. The vein outcrops along a fissure in shale with a rhyolite porphyry dike near the footwall. At the surface it appears to be 3 ft. wide, high in galena content, and with fluorite, calcite and barite. One sample tested by the U. S. Bureau of Mines ran 11% CaF_2 , 43% SiO_2 , 14% CaCO_3 , 3.3% Pb, 2.0% Zn and 2.8% Fe. Combined gravity and selection flotation tests by the U. S. Bureau of Mines resulted in a concentrate of 91% CaF_2 .

grained, and hard to distinguish from the limestone host rock. The areas of southeastern Arizona, having limestone and dolomite host rocks, with associated igneous intrusions, offer potential for replacement deposits.

Some fluorspar is a by-product of lead and zinc mining, such as at the Castle Dome mines in Yuma County. Fluorspar also may occur in the gangue of other metalliferous deposits and these occurrences may indicate the presence of nearby fluorspar deposits.

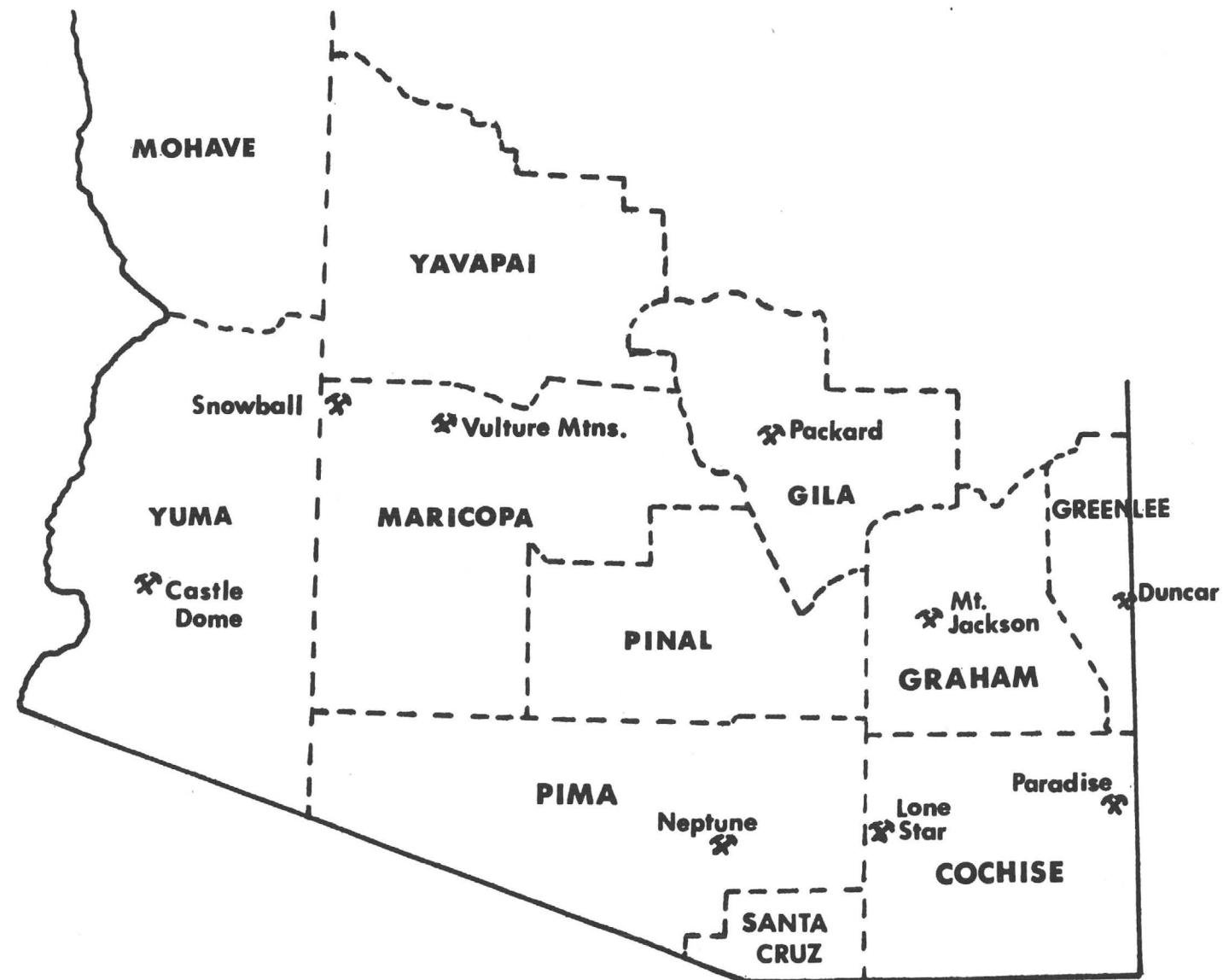
PRODUCTION

Arizona shipments of fluorspar were first recorded in 1902, when it was produced as a by-product of lead-silver mining in the Castle Dome District in Yuma County. From 1902-17, Arizona's entire production of 1150 tons was produced from the Castle Dome mines and used as a flux in making cement clinker in California.

Figure 1 shows the approximate location of producing mines, and counties having known fluorspar occurrences or prospects, which are described herein.

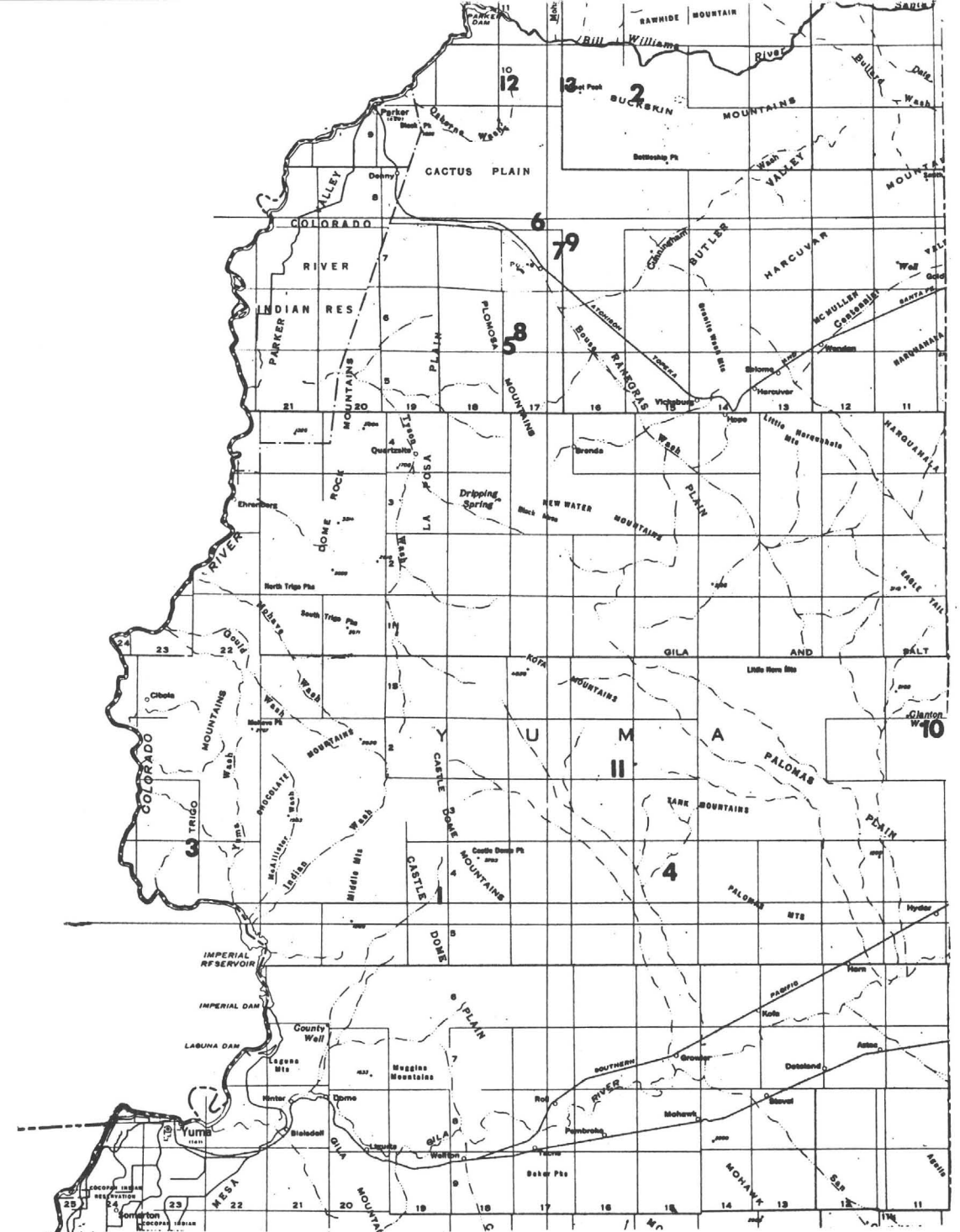
Beginning in 1918, new deposits were mined in the foothills of the Mule Creek Mtns. of Greenlee County, and in the Sierrita Mtns. of Pima County until 1921. This was followed by a dormant period of no production during 1921-35. In 1936, the Duncan area mines were re-opened and produced about 6500 tons from 1936-44. Some shipments also were made from the Vulture and Sierrita Mtns. and Chiricahua Mtns. in the 1940's. Most of this production was as metspar, shipped to steel plants, and the remainder shipped to the Deming and Lordsburg, New Mexico flotation mills for production of acid-grade concentrates.

From 1946 thru 1952, production was largely from the Lone Star Mine in Cochise County, Vulture Mtns. mines, and the Duncan area mines. As in the past, most



ARIZONA FLUORSPAR MINES

Fig. 1



YUMA COUNTY FLUORSPAR MINES AND PROSPECTS

- | | |
|--|--------------------------------|
| 1. Castle Dome Mines | 7. White Christmas Group |
| 2. Mammoth, Copper Glance and Chicago Properties | 8. Burro Barite No. 1 |
| 3. Silver King Claim | 9. Happy Day No. 1. |
| 4. Nottbusch Mine | 10. Yellow BRest Prospect |
| 5. Red Chief Deposit | 11. King of Arizona Mine area. |
| 6. Black Mtn. Group | 12. Osbourne Wash Prospect. |
| | 13. Planet Peak Prospect |

Figure 10.

There are many mines in the district, but fluorspar production has been largely from the Big Dome, Rialto, Senora, Little Dome, and De Luce claims. Fluorspar mineralization occurs in lead-silver ores, as veins in diorite porphyry and Cretaceous shale. Some of the fluorspar veins can be traced on the surface for 3000 to 4000 feet. The widest veins and also the richest were found where diorite porphyry forms both of the vein walls. The wall rocks show pronounced alteration by silification. Veins generally are less than 5 feet wide, but some attain widths of 10 feet. A former owner reports that few veins were productive below the 250 level.

The veins consist mainly of green, purple and rose colored fluorspar that is coarse-grained crystalline, with some excellent specimens of cube crystals with etched edges. Other minerals found are crystalline calcite, bladed to massive barite, minor quartz, and irregular or sheet-like masses of galena and silver. Outcrops of the veins are traceable as colorless or pale green streaks of crystalline fluorspar, calcite and barite.

The Senora claims are in the S-1/2 sec. 36, T4S R19W and the workings consist of 3 shafts. Underground is a 3 ft. vein of galena and fluorite that was mined. It dips steeply eastward in a fault zone with a strike of N 30°W. On the surface, the host rocks are steeply dipping dense grey shales, alternating with dikes of diorite and rhyolite porphyry and below the 250 level, the host rock is reported to be a rhyolite porphyry. The fluorspar is varicolored, pale green, purple, with rose colored predominating.

Adjoining the Senora claim on the northeast is the Little Dome claim, where the geology is similar to the Senora claim, with galena-fluorite veins occurring in a fault zone, adjacent to rhyolite porphyry dikes. Galena-fluorite

of the production was shipped as métspar. Small shipments were also made in the 1950's from the Snowball property, the Castle Dome District mines, and the Rhodes (Mt. Jackson) spar mine. In 1953, the Arizona Eastern Fluorspar Company operated a 50 tpd mill at Duncan. It was, however, closed in 1955 due to importation of lower cost Mexican fluorspar. In 1958 small shipments of acid-grade concentrates were made from a mill near Tonto Basin, with feed from the Packard Mine.

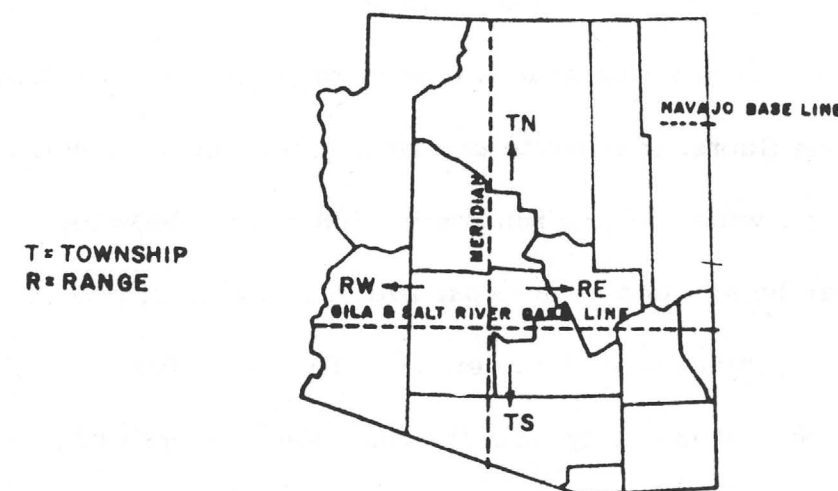
Production did not begin again until 1967, when shipments were again made from the Lone Star Mine in Cochise County. Numerous companies are currently exploring new and old properties.

Fluorspar production in Arizona for the period, 1902-70, is estimated by Mr. Frank P. Knight, Consultant, Arizona Department of Mineral Resources to be about 22,200 tons.

DESCRIPTION OF MINES AND PROSPECTS

Included herein, by counties in alphabetical order, are descriptions of former mines, prospects and occurrences. For classification purposes, a mine is defined as a property with known or recorded production.

All township-range-and-section locations are with reference to the following:



COCHISE COUNTY

Former producing mines are the Lone Star Mine near Benson and an un-named mine near Paradise, in the Chiricahua Mtns. Locations of mines and prospects and occurrences are shown in Figure 2 (page 11) and described herein.

LONE STAR MINE

Located in the NE 1/4 sec. 35 and SW 1/4 sec. 26, T18S R19E, at the base of the Whetstone Mtns. about 15 miles S-SW of Benson. It can be reached by traveling south on State Hwy. 90 from its intersection with Interstate Hwy. 10, for a distance of 8.9 miles, thence west on a dirt road for 1.5 miles to the mine. Reportedly, fluorspar was discovered in 1946. The mine is believed to have been the largest single fluorspar producer in Arizona.

Development work consists of an inclined shaft to a 400-level, and an adit located northwest of the shaft.

Fluorspar occurs as fissure veins in sheared Pre-cambrian schist, intruded to the north by aplite dikes and an alaskite stock. Ore shoots average 2-1/2 ft. wide, 25 ft. long and 35 ft. high, dipping 80° S. The ore is coarse-grained crystalline, mostly pale green, white and in some cases banded. At the deeper levels of the mine, dark purple fluorspar banded with green fluorspar has been mined.

In the adit, the fluorspar is white and light green, coarse, and crystalline in veins from 1-1/2 to 4 ft. wide. Mine run ore is high-grade, between 75 and 85% CaF₂ content, and can be shipped as metspar with a minimum of processing, limited to hand-sorting, crushing and screening. The major impurity is a dense vuggy quartz, which separates easily from the fluorspar. A grab sample from a stockpile of ore assayed 87 percent CaF₂, 2.7 silica and 0.13 lead.

shafts and an open cut. The property was worked for manganese. The manganese ore veins with minor fluorite, calcite, barite and galena, occur in a red andesite.

LUCKY JACK PROPERTY

Reported to be in approximate T8N R3W, about 8 miles northeast of Wickenburg.

MAY PROPERTY

Reported to be 30 miles west of Prescott.

YUMA COUNTY

Arizona's first production of fluorspar came in 1902 from the Castle Dome district as a by-product from lead-silver mining. Total production from 1902 to 1953 was estimated at about 4000 tons. Figure 10 (page 41) shows the locations of mines and prospects.

CASTLE DOME MINES

The Castle Dome District located along the western base of the Castle Dome Mtns. is at about elevation 1500, about 4 airline miles southwest of Castle Dome Peak, and 35 miles northeast of Yuma. Major workings are in secs. 25 and 36, T4S R19W. To reach the mines, take U. S. Hwy. 95 north toward Quartzsite for 33 miles, then take a graded road to the right (northeast) for a distance of 9.7 miles to the mine.

From 1902 to 1920 most of the production was shipped to Riverside, California where it was used as a flux in making cement clinker. Subsequent shipments were as metspar chiefly from the Senora lead mine in the 1940s and the last recorded production was in 1953, when 1600 tons of metspar were produced from 10,400 tons of tailings. The processing of fluorspar entailed hand-sorting, tabling and jigging with the fluorspar produced as a by-product of high grade lead and silver ores.

Mtns. about 14 miles northeast of Wickenburg. Development work for copper consists of 2 shafts, 2 adits, with connecting drifts and crosscuts. Small amounts of purple fluorite occur in a narrow vein with calcite, copper oxides and secondary uranium mineralization. Host rock is a granite intruded by trachyte porphyry dikes.

SWALLOW MINE

Located in sec. 7, T8N R2W about 4 miles northeast of Constellation in the Castle Creek District. Fluorspar occurs as gangue in a vein with copper oxides, specularite, quartz and calcite. Host rocks are granite and schistose rocks.

CONGRESS JUNCTION AREA

Large fluorite crystals are reported in pegmatite dikes in T9N R5W.

LEVIATHAN MINE AREA

Reported to be in the McCloud Mtns. northwest of Hillside in T13N R7W.

Fluorspar veins reported in a faulted granite.

SPRINGFIELD GROUP

Located about 2-1/2 miles west of Crown King in the Pine Grove District of the Bradshaw Mtns. in the N-1/2 T10N R1W. Stringers of purple fluorite reported in a quartz diorite, with quartz and pyrite in granodiorite host rock intruded by porphyry dikes.

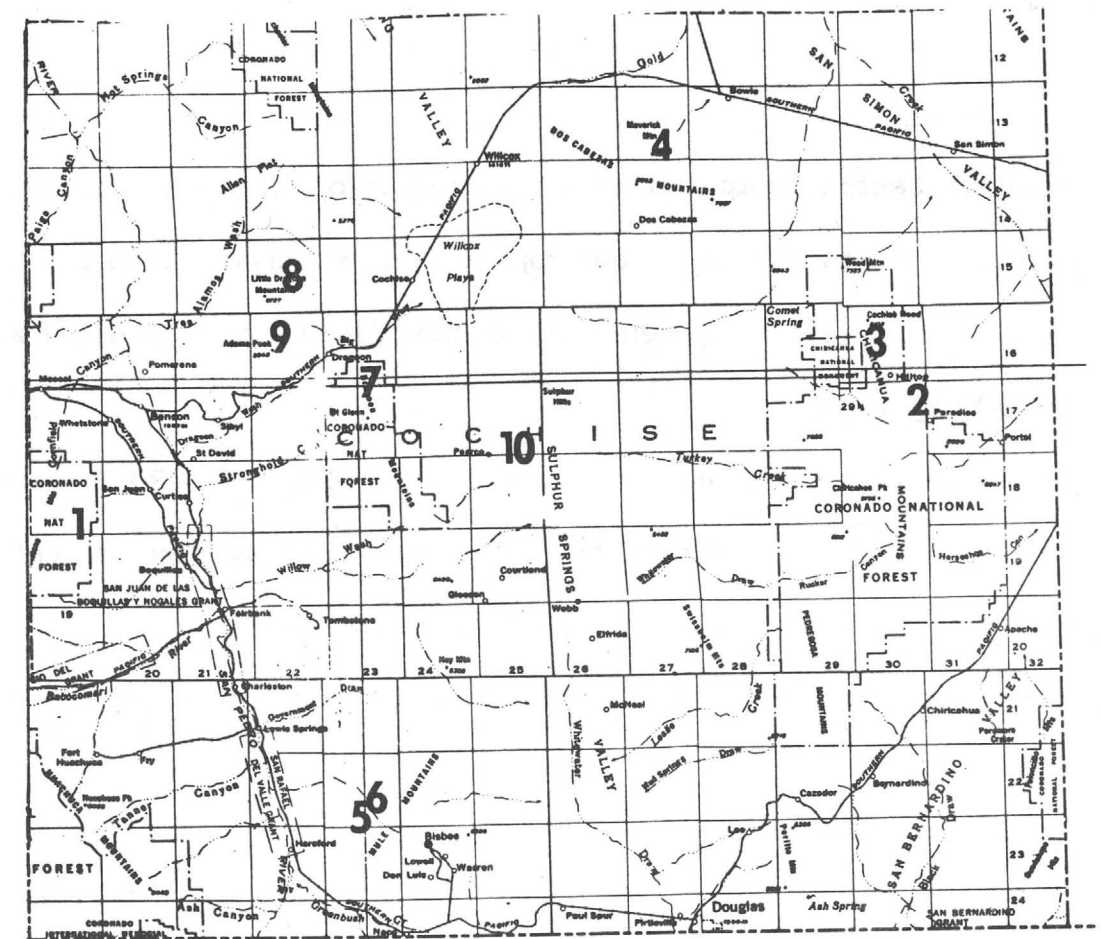
BAGDAD AREA

Reported to be in T14N R9W area east of Lawler Peak. Purple and white fluorite in quartz veins with bismutite, and in pegmatite dikes.

HARRIS GROUP

Located in sec. 12, T8N R9W, in the eastern end of Harcuvar Mtns.

Access is from Aguila, by traveling 10 miles northwest of Aguila on Alamo Road, then west on a dirt road to the mine. Workings include several open stopes,



COCHISE COUNTY FLUORSPAR MINES AND PROSPECTS

1. Lone Star Mine.
2. Un-Named Mine near Paradise.
3. Pague Prospect.
4. Buckeye Canyon Prospect.
5. Capt Prospect
6. Stout Prospect.
7. Dragon Mtns. Prospect.
8. Peabody Mine.
9. Little Fanny Mine.
10. Fluorine Hill Prospect.

Figure 2 .

A regional tectonic map indicates the location of a high-angle fault, at the mine location, and although no ore outcrops are on the surface, it is possible that concealed ore bodies may be present north of the adit in a parallel shear zone.

UN-NAMED MINE

Near Paradise in the Chiricahua Mtns., in the E-1/2 T17S R30E, northwest of Paradise. In 1941-42, approximately 400 tons reportedly were shipped from a series of 6" to 12" veinlets of fluorspar mixed with white quartz in a faulted granite. Development work consists of trenches and a shallow shaft. No assays were made of ore samples.

PAGUE PROSPECT

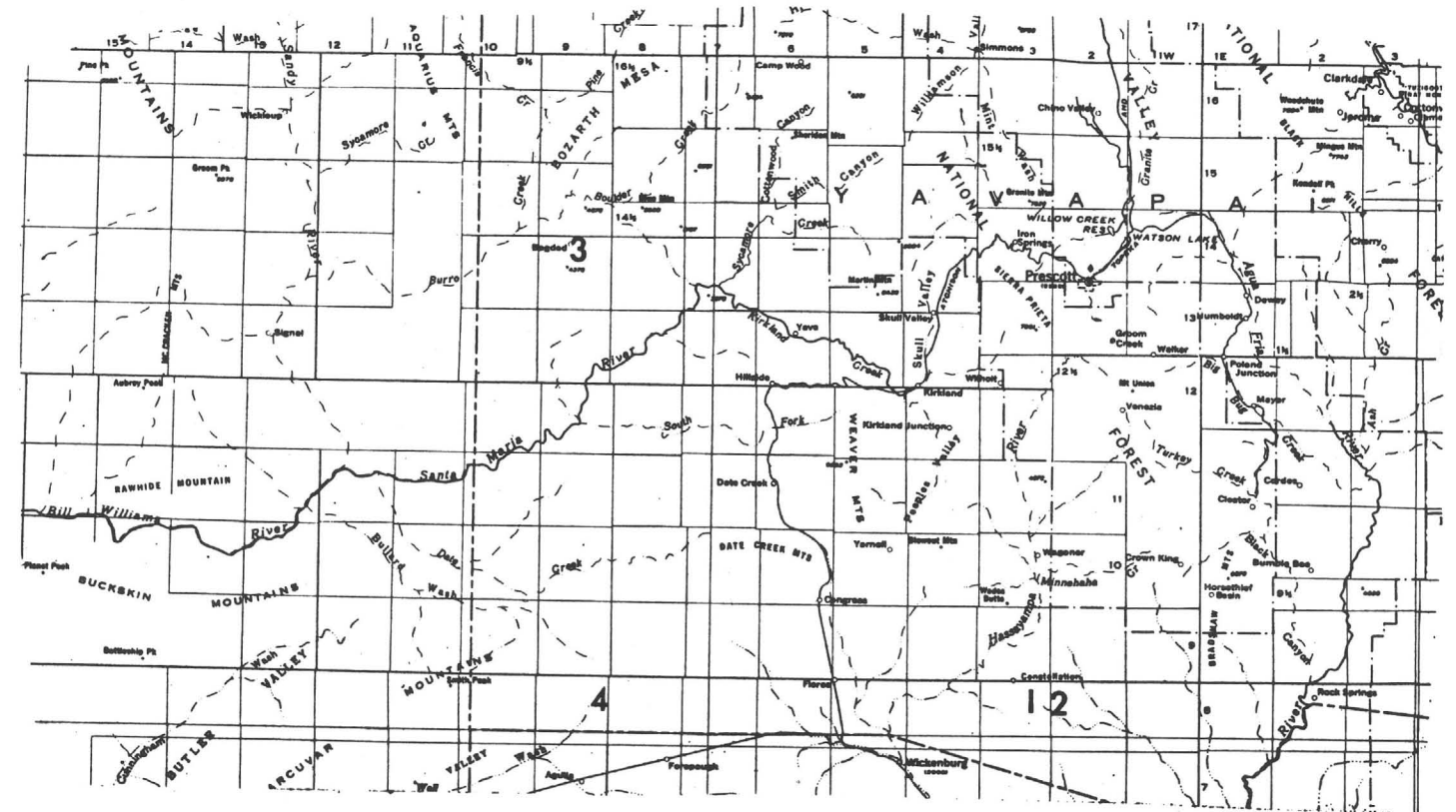
Located 1-1/2 airline miles south of Cochise Head, at elevation 6100, in the E-1/2 sec.17, T16S R30E. Discovered in 1970, it can be reached by traveling up Indian Creek Road, 13 miles northwest of Paradise to the confluence of Indian Creek and White Tail Creek, then walk up washed-out road for 1.7 miles to the claims. Fluorspar occurs as coarse crystalline ore, green and purple, in a 4 ft. wide vein in Pennsylvanian limestone, separated by a fault from a quartz porphyry intrusive. The vein contains medium to fine silica which may be difficult to separate.

BUCKEYE CANYON PROSPECT

Located in the NE-1/4 sec. 34 T13S R27E, about 6.5 miles south of Arizona State Hwy. 86 at approx. 4500 elevation. Mixed deep purple and green veinlets in small prospect pits occur in Pre-cambrian granite, cut by Tertiary rhyolite porphyritic dikes.

CAPT PROSPECT

Located about 9 miles north of Arizona State Hwy. 92 in the NE-1/4 sec. 33



Yavapai County Fluorspar Prospects

1. Abe Lincoln Mine.
2. Swallow Mine.
3. Bagdad Area.
4. Harris Group.

Figure 9.

associated with pyrite, quartz, copper, gold, barite, galena and sphalerite.

VEKOL MTNS.

Fluorspar reported 7 miles south-southwest of Vaiva Vo, Papago Indian Reservation.

Near Oracle

Green and purple fluorspar reported in Pre-cambrian granite, in T9S R15E.

SANTA CRUZ COUNTY

Fluorspar occurrences are reported at two locations.

ALTA MINE

Located in the Patagonia Mtns. in sec. 3, T23S R16E. The mine shaft is in a quartz diorite and rhyolite. The ore mined was silver-bearing galena in a gangue of quartz and reddish fluorite.

ANNIE LAURIE CLAIMS

Located about 25 miles west of Nogales, and 3 miles south of the abandoned Ruby mining camp, in the SW1/4 sec. 8, T23S R11E. The claims cover a uranium-lead-zinc prospect in granite, near intrusive porphyritic andesitic masses. Minor amounts of purple fluorite form blebs and stringers in a calcite gangue with sphalerite, galena, chalcopryite, pyrite and uranium minerals.

YAVAPAI COUNTY

No production has been recorded from Yavapai County. Prospects and occurrences are located in Figure 9 (page 37), and the following data is available, although none of the properties were visited.

ABE LINCOLN MINE

Located in the SE-1/4 sec. 11, T8N R3W, in the north end of the Wickenburg

T22S R23E. To visit, take jeep road, traveling north of State Hwy 92 about opposite Valley View Ranch entrance. On a high ridge an open-cut exposes a 6 ft. vein of deep green coarse-grained crystalline fluorspar in a light-grey Carboniferous limestone intruded by pink porphyritic granite. Approximate elevation on the ridge is 6100. The property is currently undergoing exploration.

STOUT PROSPECT Located in the N-1/2 sec. 21, T22S R23E, about 200 ft. south of U. S. Hwy. 80. Reported to be a 3 ft. vein of coarse-grained green crystalline spar mixed with hard quartz, in a pink porphyritic granite. Development consists of an open-cut and a shaft of unknown depth, now filled partially with water.

DRAGOON MTNS. PROSPECT

Located about 7 to 8 miles S-SE of Dragoon, in the S-1/2 T16S R23E. Four prospect pits have been dug. In three of the pits, a grayish fine-grained fluorspar ore is exposed, and contains many vugs that are lined with honey-brown minute fluorite cubes, and coarse-grained crystalline material. The outcrop dips 4°S, and the ore appears to be a replacement of limestone (Carboniferous?) under a thin quartzite layer. A 3 ft. channel sample assayed 78 percent CaF_2 , 3 percent SiO_2 , and 6 percent CaCO_3 .

PEABODY MINE

Located in the E-1/2 sec. 23 T15S R22E, in the Little Dragoon Mtns., about 1 mile north of Johnson Camp. Fluorite occurs as a gangue with copper and zinc sulfides in a Pennsylvanian limestone.

LITTLE FANNY MINE

Located approx. in center of sec. 9, T16S R22E, north of Interstate Hwy. 10,

and about 4 miles northwest of Dagoon. Numerous prospect pits and two adits were dug, exposing colorless, pale blue and purple fluorspar stringers, with quartz veins, beryl and tungsten minerals. Host rock is the Texas Canyon quartz monzonite, intruded by aplite and lamprophyre dikes.

FLUORINE HILL PROSPECT

Located in secs. 33, 34 and 35 T17S R25E about 2-1/2 miles east of Pearce. Prospects are on south side of hill near the crest, and expose a narrow 6" vein of dark purple fluorite with flecks of yellow uranium-bearing uranophane and autunite. The vein is in a rhyolite porphyry and can be traced on the surface for 25 feet. The U. S. Bureau of Mines reports the vein material exposed in the prospect pit contains 0.11% uranium.

OTHER PROSPECTS

The following prospects are reported, but were not visited:

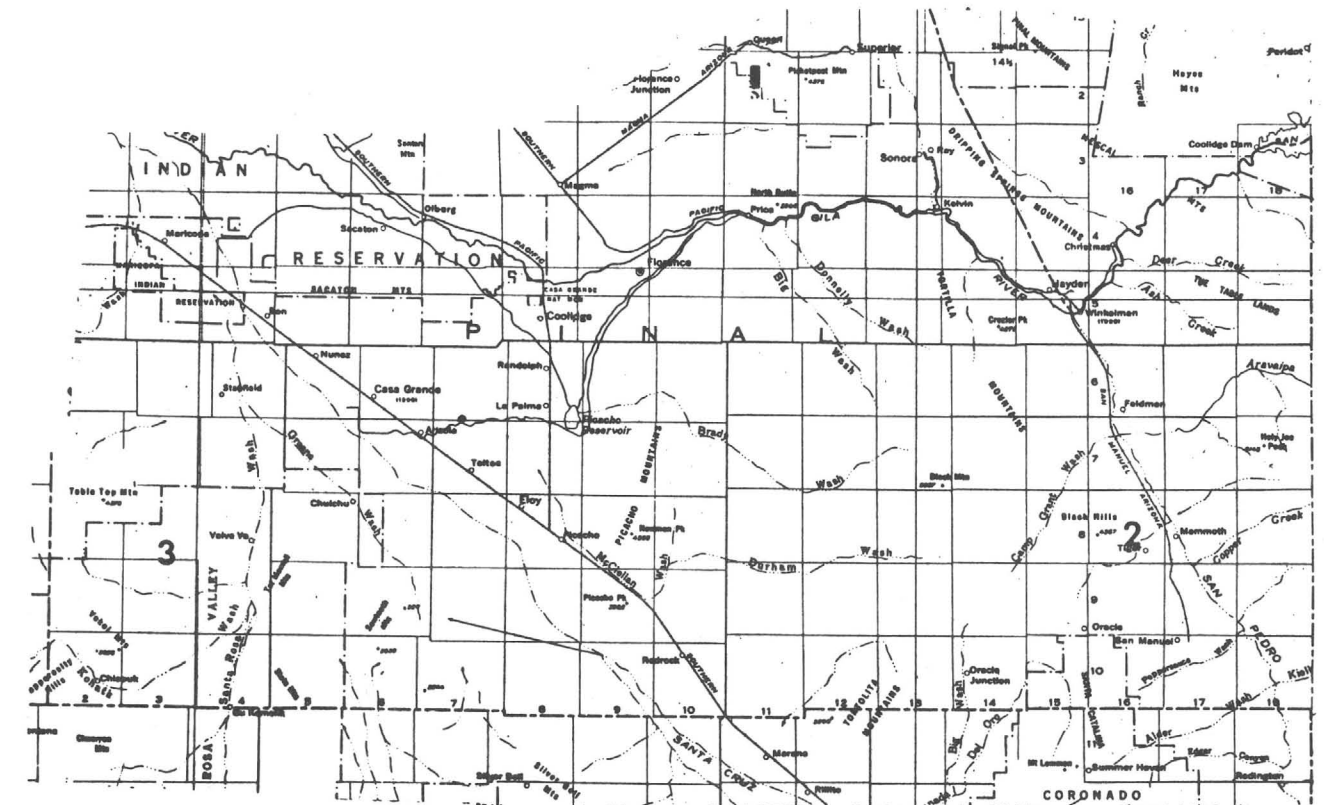
Government Draw - 8 miles SE Tombstone in NE-1/4 T21S R23E, small purple stringers occur with quartz in limestone.

Empire Mine - in Tombstone District T20S R23E. Silicified area in limestone reported to contain green and purple fluorspar associated with lead.

Ground Hog Prospect - in S-1/2 sec. 22, T20S R22E, minor fluorspar reported in barite veins. Host rock is a faulted limestone.

Un-named Prospect - Located in the NE-1/4 sec. 24, T17S R22E, stringers of green crystalline fluorspar reported in a Paleozoic limestone near granite intrusion.

Swisshelm Mtns. - fluorspar reported in Carboniferous limestone near a rhyolite intrusion.



PINAL COUNTY FLUORSPAR PROSPECTS

1. Gonzales Pass Deposit.
2. Mammoth Mine
3. Vekol Mtns.
4. Near Oracle (not shown on map)

FIGURE 8.

metamorphic zone that is richest with sulfide minerals and fluorite is a black pitchblende.

SURE FIRE NO. 1 CLAIM

Located in sec. 15, T13S R18E about 30 miles east-northeast of Tucson near Espiritu Canyon. Purple fluorite is found in schist and gneissic granite. Four shallow prospect pits have been dug, exposing small veinlets of fluorite associated with quartz, calcite and the uranium minerals uranophane and autunite.

WHITE PRINCE CLAIM

Located on the west flank of the Quijotoa Mtns. in approx. sec. 17 T15S R2E of the Papago Indian Reservation at elevation 3300. The property is about 5 miles southwest of Quijotoa (Covered Wells). The claims were located for barite which is in a metamorphosed limestone in contact with Tertiary andesite, containing minor amounts of fluorspar. A sample taken by the U. S. Bureau of Mines assayed 2.6% CaF_2 , 61% BaSO_4 , and 24% CaCO_3 .

PINAL COUNTY

Four fluorspar occurrences are reported at the locations shown in Figure 8, (page 35).

GONZALES PASS DEPOSIT

Located in sec. 16, T2S R11E about 1/2 mile south of Gonzales Pass. Property can be reached by traveling easterly from Florence Jct., for 4.9 miles then 2.2 miles southeast on truck road to workings. Several pits dug in a schist expose barite veins with minor fluorspar.

MAMMOTH MINE

Located in approx. sec. 26, T8S R16E about 1/4 mile north of Tiger mining camp. Microscopic fluorite crystals occur in veins in rhyolite and quartz monzonite

GILA COUNTY

Figure 3 (page 16) shows the location of mines and prospects.

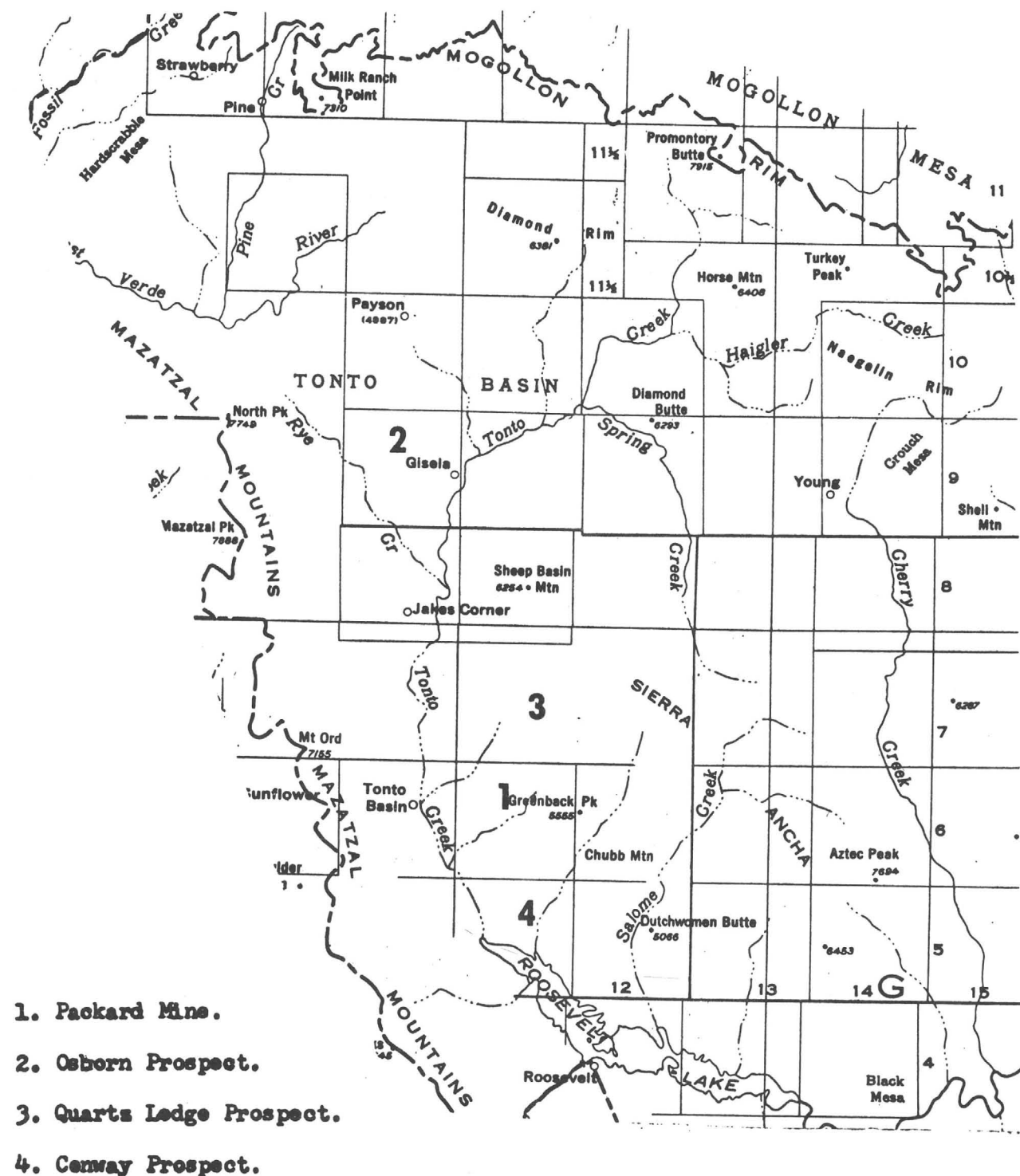
PACKARD MINE (also called Bluebird Mine)

Located in the foothills of the Sierra Ancha Mtns. in SE-1/4 sec. 9, T6N R11E, about 7 airline miles east of Tonto Basin. To reach the property take the Greenback Ranch Road, traveling east of Tonto Basin for 8.5 miles, then turn south on a truck trail for 2.5 miles to the mine located in a small canyon at approximately elevation 3400.

The property consists of 4 unpatented claims, with fluorspar reportedly discovered in 1938. Only a small amount of development work was completed prior to 1946, when the U. S. Bureau of Mines conducted an exploration program, consisting of stripping overburden, trenching, tunneling, surveying and sampling. In 1958, additional development was undertaken and a 25 ton per day flotation mill installed about 4 miles east of Tonto Basin. Small shipments were made in 1958. At the time of this writing the property is under development by Tonto Basin Mining and Milling Company who plan to produce acid grade concentrates.

Principal development workings consist of two adits, the lower adit of which was advanced 75 feet, and exposes a white, green and purple, coarse to medium grained crystalline fluorspar vein, about 2 ft. in width. The upper adit extends 320 feet, and exposes a 3 ft. wide vein of white, green and purple fine-grained crystalline to massive fluorspar. Both veins are in faulted Pre-cambrian granite. The veins strike east-to-west and dip from vertical to 70° south.

Ore samples taken and assayed by the U. S. Bureau of Mines contained 73% CaF_2 , 20% SiO_2 , 0.9% CaCO_3 , 3.2% R_2O_3 and 0.5% Fe. The ore breaks cleanly



GILA COUNTY FLUORSPAR MINES AND PROSPECTS

Figure 3.

A 3 ft. fluorspar vein was followed by driving a drift along a fault separating granite from quartz-biotite schist. Most of the fluorspar is pale green, medium to coarse grained crystalline, averaging 60 to 70% CaF_2 . Small shipments of metspar were made.

DRISCOLL MTN. PROSPECT

Located in the NE-1/4, T14S R18E along the eastern margin of the Rincon Mtn., about 22 miles north of Interstate Hwy. 10. Coarse grained crystalline green fluorspar, 3 to 4 ft. wide is exposed in a prospect pit. Host rock for the spar is a faulted Devonian or Mississippian limestone. The fluorspar is estimated at 70% CaF_2 .

NEW YORK MINE

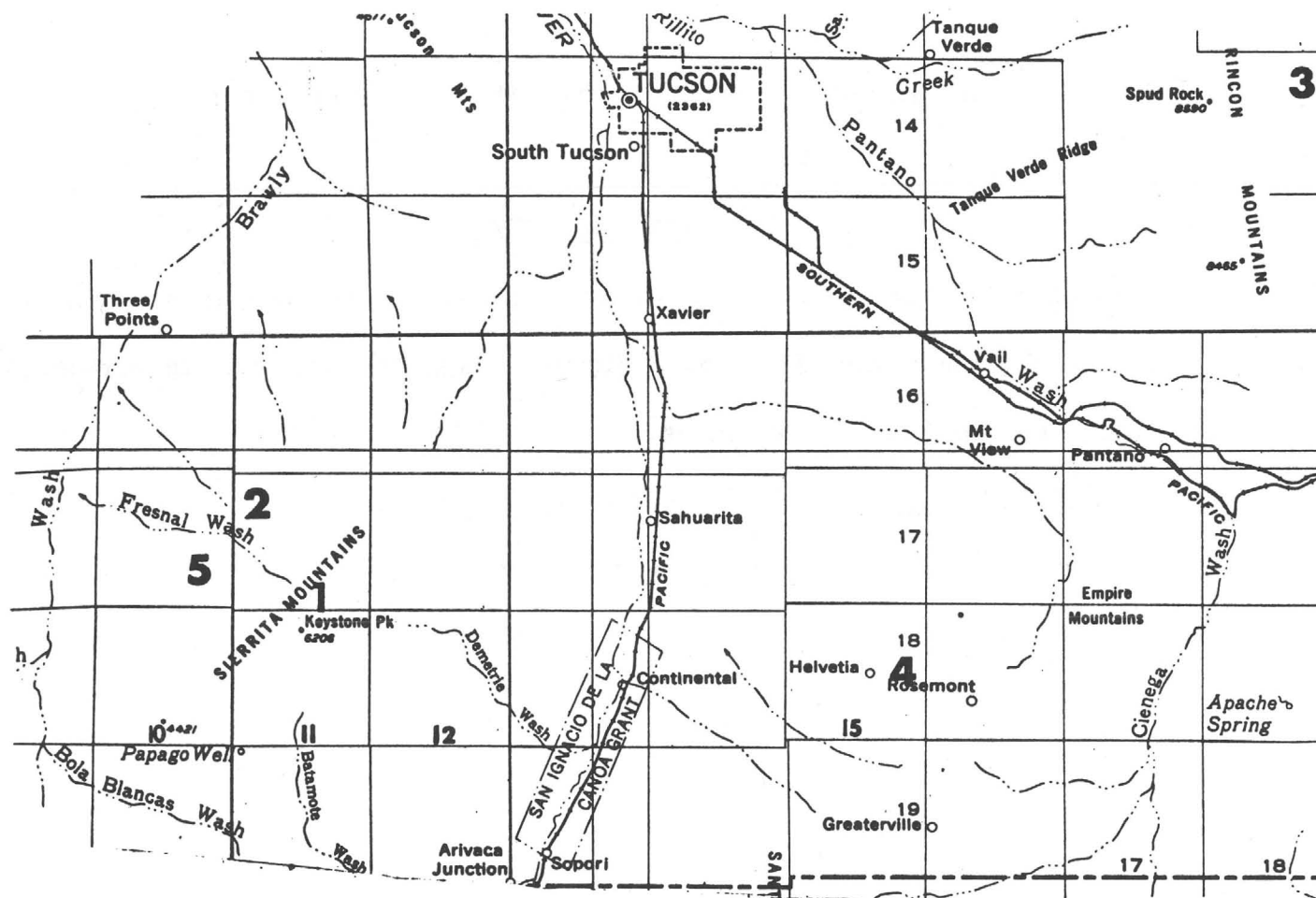
Located in the Helvetia District, of the Santa Rita Mtns., approximately sec. 24, T18S R16E. Minor fluorite and quartz veinlets are reported to occur with argentiferous lead. The property was not visited.

MAMMOTH MINE

Located in the W-1/2 sec. 4, T12S R8E, about 2 miles northwest of Silver Bell. Quantities of green fluorspar are reported to occur with barite and lead, in a silver-lead exploration pit. Host rock for the fluorspar is a Paleozoic limestone at a contact with intruded porphyry.

BLACK DIKE GROUP

Located in secs. 23, 24, 25 and 26, T17S R10E on the west flank of the Sierrita Mtns. Fine-grained purple fluorspar is disseminated in a greenstone schistose rock, with chalcopryite, epidote, and sulfide minerals. Nearby is a ridge of micaceous schist, stained by iron and manganese oxides. In a contact



PIMA COUNTY FLUORSPAR MINES AND PROSPECTS

1. Neptune Mine.
2. Gunsight Mtn. Mine
3. Driscoll Mtn. Prospect.
4. New York Mine.
5. Black Dike Group.

Figure 7.

from the host rock, and metallurgical tests indicate that acid grade concentrates can be made by flotation.

OSBORN PROSPECT

Located in the NW-1/4 T9N R10E, about 8 miles south of Payson. The prospect appears to have been worked for gold and silver values, and in the pit, 6-inch stringers of purple, coarse-grained crystalline fluorspar occur in a hornblende diorite.

OTHER PROSPECTS (not visited)

Castle Dome Copper Mine - Located about 11 miles northwest of Miami, fluorite, barite and quartz reported in a faulted quartz-monzonite. Cavities up to 3 inches across are filled with vuggy masses of large cubic fluorite crystals.

Quartz Ledge Prospect - Reported to be in the SE-1/4 T7N R11E.

Conway Prospect - Reported to be in the NW-1/4 T5N R11E.

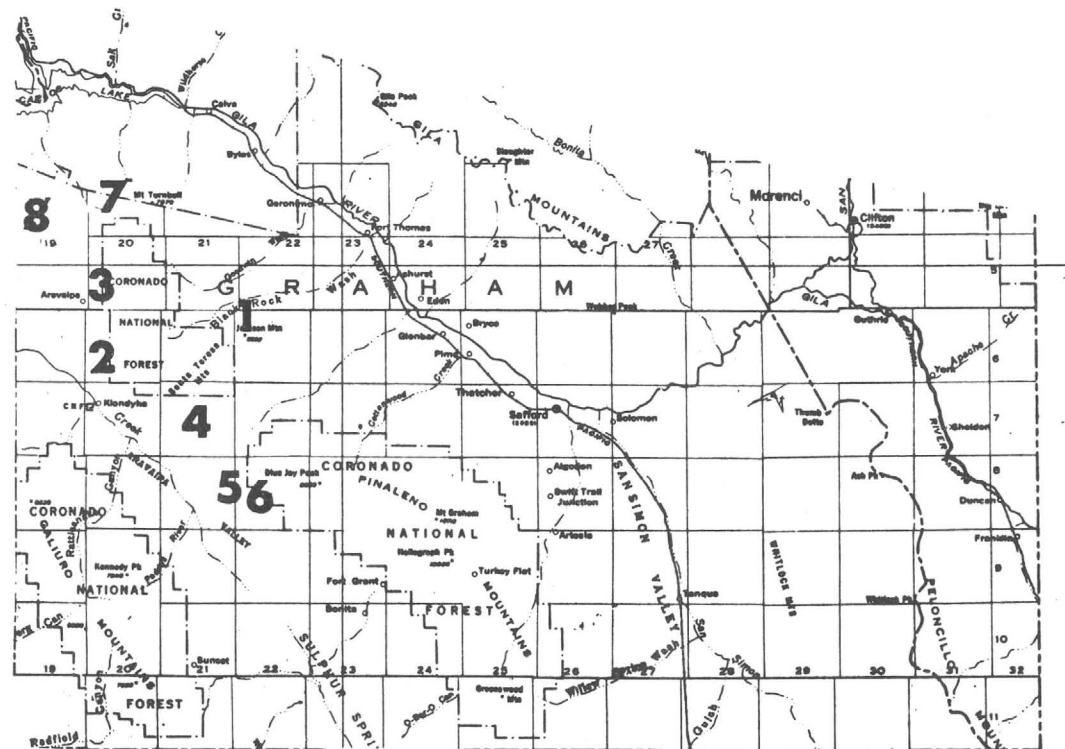
GRAHAM COUNTY

The location of mines and prospects is shown in Figure 4 (page 18).

MT. JACKSON MINE (also called Rhodes Spar Mine)

Located about 1 airline mile north of Jackson Mtn., a prominent peak about 15 miles southwest of Fort Thomas. Two patented claims, Mt. Jackson No. 1 and 2 (pat. no. 4673) are located in the SE-1/4, sec. 6, T6S R22E, and can be reached by taking the YL Ranch road from Ft. Thomas for about 12 miles. Continue past YL Ranch, and turn left 1/2 mile beyond ranch house, taking mine access road for 2.3 miles to mine.

Fluorspar mineralization is exposed in an open-cut, where the vein is about 7 feet wide. It extends on the surface southeast of the cut, to a prospect pit,



GRAHAM COUNTY FLUORSPAR MINES AND PROSPECTS

1. Mt. Jackson Mine.
2. Grand Reef Mine.
3. Landsman Prospect.
4. Edith Property.
5. Marcotte Group.
6. Graham Prospect.
7. Barium King Prospect.
8. Coronado Group.

Figure 4

granitic rocks, as veinlets. Located in Hualpai Mtns., 16 miles east of Yucca in NW-1/4 T18N R15W.

PIMA COUNTY

Production from Pima County has been small, from two properties in the Sierrita Mtns., southwest of Tucson. Figure 7 (page 32) shows the approximate location of prospects and occurrences.

NEPTUNE MINE (also known as Fluxore Mine)

Located in the Sierrita Mtns. approx. sec. 34, T17S R11E, about 25 airline miles southwest of Tucson. To visit the property, take a dirt road, leading southeast from Arizona Hwy. 286 about 0.5 miles south of Three Points (Robles Jct.), up Soto Wash for about 11 miles, then turn right up Fresnal Canyon for 4 miles to the mine. Development work consists of a shaft, two adits and prospect pits. Fluorspar occurs as 2 to 5 ft. wide veins, with ore shoots about 25 ft. long by 25 ft. deep in veins along a fault that separates a schist from granite. Nearby are aplite porphyry dikes that strike northwest to southeast. The exposed veins strike N 10°W and N 60°W. and dip nearly vertical. Small shipments were intermittent in 1918-20 and the 1940s. The fluorspar is both green and dark purple, coarse grained crystalline and free of sulfides. It is high-grade, averaging 70 to 80% CaF₂, with 12 to 25% SiO₂.

GUNSIGHT MTN. MINE

Located on the north side of the Gunsight Mtns. in secs. 7 and 8, T17S R11E, at about elevation 3500. Access to the property is from Robles Jct., go south on State Hwy. 286 about 3-1/2 miles, then southeast on dirt road for 9 miles, turning north on dirt road to northwest flank of the mountain for about 2 miles to the mine. Workings consist of 2 adits, a 30 ft. shaft, and an open cut.

The following fluorspar occurrences were reported by the Arizona Department of Mineral Resources, but were not visited:

White Quartz Quarry - Fluorite occurrence reported on Pinnacle Peak, sec. 32, T5N R5E.

Adventure Prospect - Located near Four Peaks, approx. T4N R9E.

Amethyst Property - Located in the Cave Creek District in sec. 31, T7N R6E.

Davis Property - Reported to be 30 miles north of Mesa, near Verde River, approx. T6N R7W.

Texas Queen Property - Located 11 miles southwest of Morristown in the San Domingo District in T5N R5W.

White Tank Mtns. - Fluorspar reported in sec. 5(?) T2N R3W.

MOHAVE COUNTY

The following fluorspar occurrences have been reported but were not examined.

Blue Daisy Prospect - Located 4 miles east of Hackberry in T23N R13W, 4 ft. vein of blue-green fluorspar reported in faulted limestone.

Black Mtns. - Approx. T20N R20W, white, pale green, and purple fluorspar reported in quartz veins with gold mineralization, in Oatman District, at the Times, Hardy and Moss Mines.

Red Hills Prospect - Located in sec. 7 T11N R13W in Artillery Mtns., about 6 miles northwest of Alamo. Lavender fluorite reported with barite and copper oxides in limestone and felsite breccia.

Boriana Mine - Fluorite reported in tungsten-bearing quartz veins of

and beyond for a distance of 800 feet, varying in width from 1-1/2 to 3 feet.

The fluorspar occurs as a fissure filling in a faulted Pre-cambrian granite. It is both purple and green, coarse-grained crystalline ore, showing evidence of two deposition periods, and separates easily from a coarse quartz impurity.

About 300 tons of fluorspar were mined in 1953 and shipped to the Duncan, Arizona flotation mill. An average assay for two truck loads of ore was 67% CaF_2 , 3.4% CaCO_3 , 27.0% SiO_2 , and 2.4% Fe.

GRAND REEF MINE

Located in SE-1/4NE-1/4, sec. 29, T6S R20E, about 6 miles north of Klondyke. The mine was worked for silver lead values, and contains small amounts of fluorspar, quartz, galena, sphalerite, argentite, in a faulted Pre-cambrian schist, intruded by rhyolite porphyry dikes.

LANDSMAN PROSPECT

Located in sec. 29, T5S R20E, about 3 miles northeast of Aravaipa. Small stringers of purple fluorspar were found with quartz, barite, lead and silver in a faulted limestone. Rhyolite porphyry dikes are nearby.

EDITH PROPERTY

Located in sec. 22, T7S R21E, about 12 miles east of Klondyke. Several prospect pits expose 1 to 2 ft. fluorspar veins of coarse-grained crystalline texture, in a faulted Pre-cambrian granite.

OTHER PROSPECTS

The following prospects are primarily of barite mineralization, with relatively small amounts of fluorspar.

Marcotte Group - There are 12 claims located in sec. 13 T8S R21E, overlapping into secs. 11, 12, and 17, about 27 miles south of U. S. Hwy. 70. Access is by means of the Klondyke-Bonita road and the Cedar Camp road. Reportedly discovered in 1900, shafts and an open-cut expose 1 to 4 ft. veins of barite, containing small amounts of green fluorspar and copper oxides. Host rock for the ores is a fractured volcanic agglomerate. An assay of ores made by the U. S. Bureau of Mines is 71.1% BaSO₄, 6.4% CaF₂, and 1.3% CaCO₃.

Graham Prospect - Located in sec. 20, T8S R22E, at elevation 4900, about 2 miles southeast of the Marcotte Group. Small veins, 6 inches to 12 inches of barite are exposed in a location pit, with sparse fluorspar and copper oxides in a Pre-cambrian granite. An assay of typical ore is reported as 77.8% BaSO₄, and 4.9% CaF₂.

Barium King Prospect - Five claims are located in sec. 19, T4S R20E and sec. 24, T4S R20E, about 5 miles west of Turnbull Mtn. The property is accessible from old U. S. Hwy. 70 by turning south on a dirt road, 13 miles east of Coolidge Dam, traveling on the dirt road 9 miles to the House Ranch buildings, then take truck trail for 2.8 miles to claims on west side of Mitchell Canyon. Fine-grained barite-fluorspar veins, up to 18 feet wide, occur in a brecciated trachyte. Additional exploration of the property will require the removal of considerable overburden. U. S. Bureau of Mines reported assays of 62-65% BaSO₄, and 11-12% CaF₂. Metallurgical tests indicate that a good grade of barite, and that acid grade fluorspar concentrates could be recovered by flotation methods.

Coronado Group - Located in the vicinity of the old Copper Reef Mine, in secs. 28 and 29, T4S R19E, accessible by a graded to poor dirt road from old U.S.Hwy. 70. Barite, quartz, and fluorspar mineralization occurs in a limestone, along its bedding planes.

300 tons of barite were shipped from the property. A representative sample, taken and assayed by the U. S. Bureau of Mines ran 15.6% CaF₂, 53% BaSO₄, and 1.7% CaCO₃. Metallurgical tests indicate that acid grade fluorspar concentrates and a good grade of barite could be made by flotation methods.

WHITE ROCK (Blue Bird) CLAIMS

Located about 1 mile east of the Princess Ann deposit in sec. 35, T5N R10W, at approximately elevation 2000. Barite-fluorite mineralization occurs in a fractured basalt, as stringers and veins varying from 1 inch to 2 feet wide. A typical ore sample taken by the U. S. Bureau of Mines assayed 7.7% CaF₂, 86% BaSO₄, and 3.4% CaCO₃.

ROWLEY MINE

This property consists of 6 patented claims, on the west flank of the Painted Rock Mtns., in the NE-1/4 sec. 25, T4S R8W. Access to this property from Gila Bend (at intersection of Arizona Hwy. 84 and Interstate Hwy 8) travel west on Interstate Hwy. 8 for 14.5 miles, turn right on the Painted Rock Dam road for 12.6 miles, then right on dirt road to the mine for about 1 mile. The development work consists of an inclined shaft and a vertical shaft, from which wulfenite and base metals were mined from 1909 to 1923. Barite with minor amounts of fluorspar occur in a faulted andesite. A sample assayed by the U. S. Bureau of Mines was reported at 3.8% CaF₂, 64% BaSO₄, 3.6% Pb, 0.1% Cu, and 0.8 ounces Ag per ton.

MUSKHOG PROSPECT

Located in the SW-1/4 T5N R8E, about 5 miles south of Granite Mtn. Access to the property is from the Beeline Hwy. An open cut exposes a 3 ft. wide, high grade fluorspar vein in a Pre-cambrian granite. The ore is pale to deep green, dark purple, and coarse-grained crystalline.

60% CaF_2 was produced for shipment as metspar.

CONTACT MINE

Located in the SW-1/4 sec. 2, T6N R5W, about 1-1/2 miles southeast of the Big Spar property. Development work consists of several open cuts, exposing 1/2 to 1 ft. wide veins of fluorspar in a red andesite. Average grade of the ore is higher than an average grade from the Big Spar Mine and reportedly was 60% CaF_2 , with fine to medium grained silica as an impurity.

MAMMOTH SPAR MINE (also known as Lucky Strike Mine)

Located in the NW-1/4 sec. 7, T6N R4W, about 2 miles southeast of the Contact Mine. The property was not visited, however, the owner reports that about 100 tons of 63% CaF_2 were shipped in 1953.

LILLY BELLE MINE (also known as Jumbo Claim)

Located in the S-1/2 sec. 7, T6N R4W, about 3/4 mile south of the Mammoth Spar Mine. The fluorspar occurs as veins in granite-trachyte-diorite. Nearby are two pegmatite veins that outcrop on the surface. The lower vein is 6 ft. wide, striking east-west, and dipping 55° south; whereas the upper vein is 5 ft. wide and dips 45° south. Each vein has been explored by an open cut, and each contains 2 ft. of high grade spar, estimated to be 55 to 60% CaF_2 , with the balance mostly silica. In 1952, about 50 tons of metspar were reported to have been shipped.

PRINCESS ANN (Fay L) DEPOSIT

Located on the northwest tip of the Big Horn Mtns. in sec. 34, T5N R10W, at approximately elevation 1900. The property is located about 20 miles southwest of Aguila. Barite and fluorite occur in 10 to 20 ft. wide veins in a volcanic conglomerate. Overlying the conglomerate nearby is a basaltic flow through which the barite-fluorite mineralization does not penetrate. It was reported that

GREENLEE COUNTY

Mines, prospects and occurrences are located in Figure 5 (page 22), all in the Steeple Rock District, near the Arizona-New Mexico border.

Initial production began in 1918, with significant shipments in 1936-44, and the last production recorded in 1953. Total Greenlee County production is estimated at 7,500 tons.

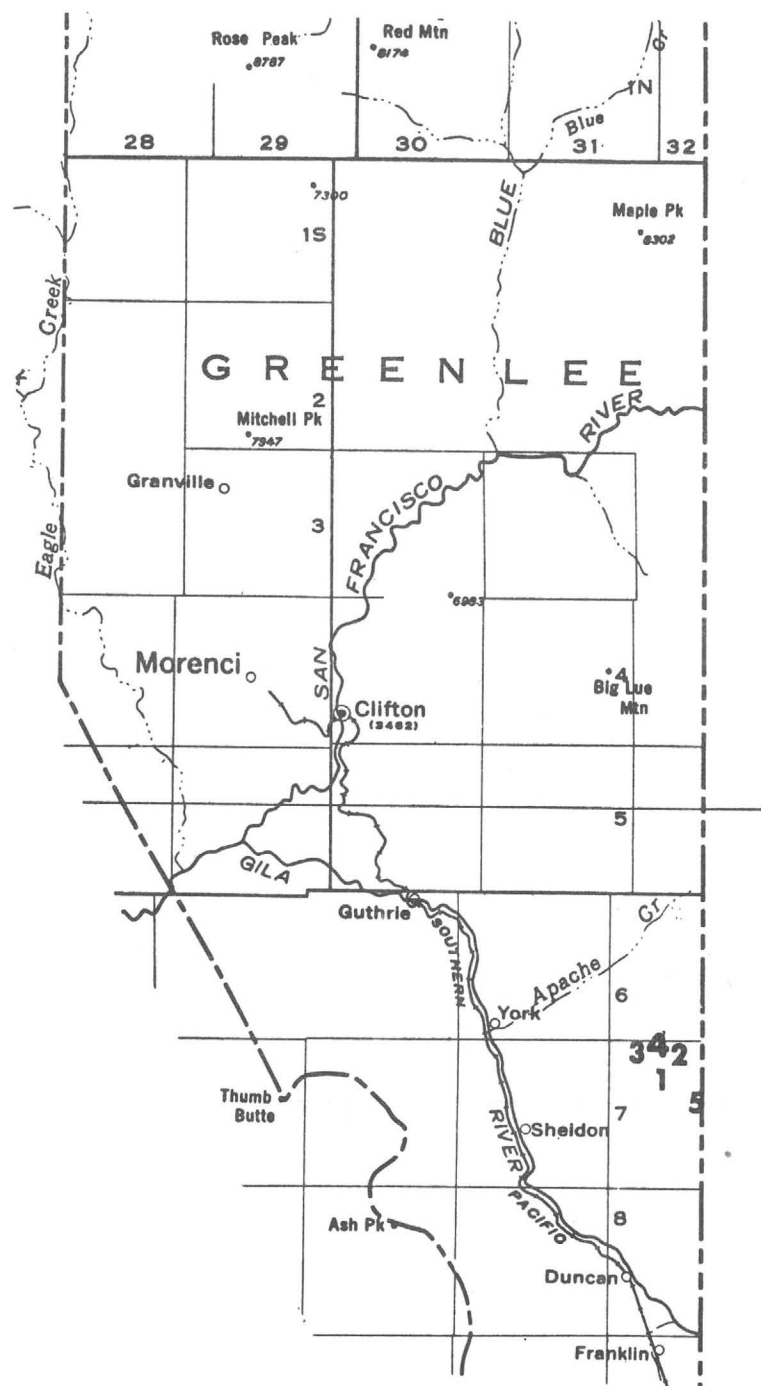
POLLY ANN MINE (Also known as Forbis Mine)

Located in the western foothills of the Mule Creek Mtns., in the NE-1/4 sec. 9, T7S R32E, about 14 miles northeast of Duncan. To reach the mine, take Arizona Hwy. 75 north of Duncan, crossing the Gila River, for a distance of 1.7 miles, then turn right (north) on a dirt road leading up a sandy wash a distance of 8.8 miles to Goat Camp; then take jeep road to left, past Luckie Mine workings, to the mine about 3 miles from Goat Camp.

The mine area consists of 3 shafts, several open cuts, and underground connecting drifts. The deepest shaft is about 200 feet and was flooded at the time of inspection.

The Polly Ann is the largest mine in the district and appears to have the best grade of ore.

Fluorspar occurs as fissure veins in a shear fault. The owner reports that the ore is mostly pale to deep green, coarse-grained crystalline, as shoots, 4 to 6 feet wide by 50 ft. long and 50 ft. high. Some of the ore on the dump is columnar, banded and medium grained crystalline textured. Host rock for the ore is a rhyolite tuff, intruded by a porphyritic andesite. Nearby is a bleached area of rhyolite rocks, indicative of hydrothermal alteration. On the surface, the veins extend for a distance of 4000 to 5000 feet, in an easterly direction,



GREENLEE COUNTY FLUORSPAR MINES

1. Polly Ann Mine.
2. Luckie No. 1 and 2 Mines.
3. Daniels Camp Mine.
4. Fourth of July Mine.
5. Phillips Mine.

Figure 5.

Development work consists of several open cuts, and two shafts, each about 100 ft. in depth. Fluorspar occurs as lenses and fissure fillings, 1.5 to 2 ft. wide on the surface, over a distance of about 3000 feet. Mineralization occurs in a high-angle thrust fault, of a Paleozoic limestone that is cut by felsite dikes. The fault strikes N 70°W, and dips about 50°NE. The fluorspar lenses are high grade, light blue in color and fine to medium grained. Primary impurities are quartz, and white and black calcite. Minor gangue minerals are limonite, barite, hematite and manganese.

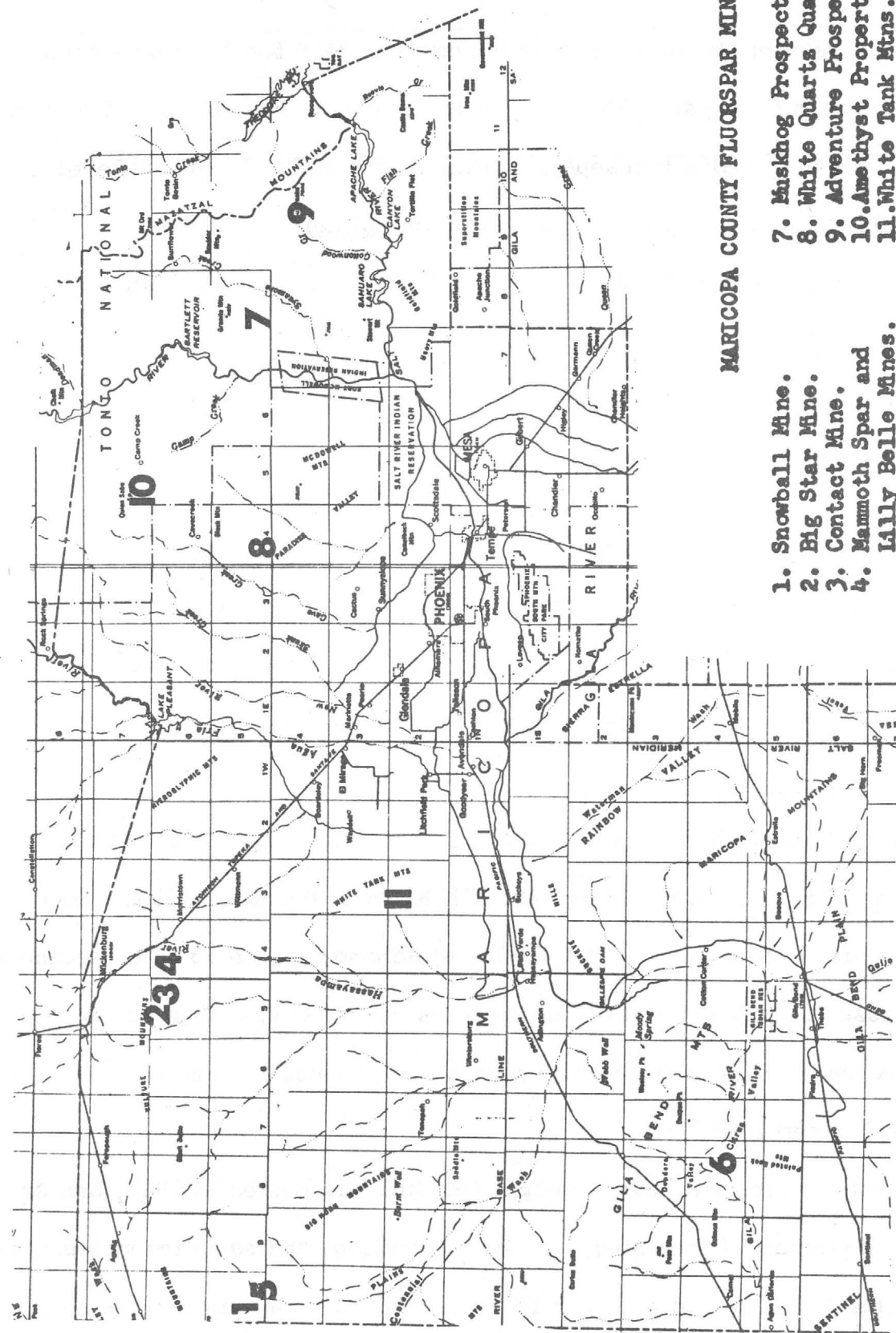
At the bottom of the shaft, a 3.5 ft. wide fluorspar vein averages 75% CaF_2 , and in the open cut, a 10 ft. wide zone of fluorspar mineralization assayed 36% CaF_2 , 35% SiO_2 and 18% CaCO_3 .

BIG STAR MINE (also known as Big Spar Mine)

Located in the Vulture Mtns., about 5 miles southwest of Wickenburg in the NE-1/4, sec. 4, T6N R5W. To reach the property take the Vulture Mine Road (about 1 mile west of Wickenburg) from U. S. Hwy. 70, travel 3.2 miles south, turn left on dirt road for 2.7 miles to mine.

Development work consists of a 50 ft. shaft, remains of a jigging plant, and numerous open cuts. Small shipments were reported in 1939, 1943-45, 1948, and about 60 carloads of metspar in 1953.

Fluorspar occurs as 3 to 5 ft. wide veins in a faulted red andesite. Nearby is a granitic porphyry intrusion. The ore is light green, coarse crystalline in texture, and averages about 50% CaF_2 , intimately mixed with silica. A 2 ft. vein can be traced on the surface for 1400 ft. and strikes east-west, dipping 60° to 70°S. Several small veins are exposed, parallel to the main vein, in the open cut adjacent to the shaft. By jigging and selective mining, ore averaging



MARICOPA COUNTY FLUORSPAR MINES.

1. Snowball Mine.
2. Big Star Mine.
3. Contact Mine.
4. Mammoth Spar and Lilly Belle Mines.
5. Princess Ann Deposit.
6. Rowley Mine
7. Maskog Prospect.
8. White Quarts Quarry.
9. Adventure Prospect.
10. Amethyst Property.
11. White Tank Mtns.

Figure 6.

over to the Luckie Mine workings. Average grade of the ore shipped was 65% CaF_2 , with 25 to 30% SiO_2 . No metallic sulfides were noted.

LUCKIE NO. 1 and NO. 2 MINES

Located in the SE-1/4 sec. 3, and NW-1/4 sec. 10, T7S R32 E, about one airline mile east of the Polly Ann Mine. Elevation of the mine is approximately 4600. It was one of the four largest producers of the district. The ore is said to average 65% CaF_2 . This grade was attained by crushing and screening at the mine.

Development works consist of a glory hole and a vertical shaft. Fluorspar occurs as fissure veins in an andesite porphyry and rhyolite tuff. The veins, 2 to 3 ft. wide consist of mixed fluorite and coarse quartz. Exposed ore is of lower grade than mined at the Polly Ann. The fluorite is medium-grained crystalline ore and is pale green in color.

On Luckie No. 1, the vein system is exposed as low quartz ridges, containing pockets of fluorspar. Surface widths of the ore vary from 4" to 2'6", and underground, they reportedly are 4.5 ft. wide. Dip of the veins is 40° to 60° S. For Luckie No. 2, the average width of ore mined was 4 feet. Much of the fluorspar post dates faulting, with both quartz and fluorspar cementing a breccia. Slicken-slides are common, but give no evidence of the general direction or amount of displacement along the faults. The occurrence of brecciated fluorspar indicates post-mineral movement along the fault.

Average grade of the ore is about 40 to 50% CaF_2 , with silica 35 to 40%, and 5% calcite. Other minerals present are limonite, psilomelane containing tungsten and barite. The sequence of mineral formation was probably quartz,

followed by fluorite, or simultaneously with it. In addition, some of the well-developed fluorspar cuts the quartz indicating that some of the fluorite was later than the quartz. Both the psilomelane and iron oxides are supergene minerals.

DANIELS CAMP MINE

Located in the NE-1/4 sec. 5, T7S R32E, about 1.5 airline miles northwest of the Polly Ann Mine at about elevation 4400. It is one of the four largest producers in the district.

Development works consist of one shaft and a large open cut from which most of the production was obtained. In the open cut, the fluorspar occurs as deep green to blue-green stringers in fractured andesite. Nearby is a markedly porphyritic andesite dike. Fluorspar stringers mixed with barren rock extend over an 8 to 10 ft. width.

FOURTH OF JULY MINE (also known as Ellis Shaft)

Located in the NE-1/4 sec. 4, T7S R32E, about 1 mile due east of Daniels Camp Mine at elevation 4600. It is one of the four largest producers in the district.

Mining at the Fourth of July Mine started in 1937 and continued until 1942, when about 1600 tons containing 60 to 65% CaF_2 and 25 to 30% SiO_2 were shipped.

Development work consists of a 150 ft. shaft, 500 ft. of drifting and two small open cuts. Fluorspar occurs in rhyolite porphyry that is faulted and notably porphyritic. Southwest of the shaft is a hydrothermally altered rhyolite tuff. The veins contain dense milky to reddish-brown quartz, grey calcite, and colorless to green fluorspar. Secondary coatings of psilomelane are present and much of the ore is interlaced with reddish-brown iron-stained quartz veinlets. Commonly,

the fluorspar-rich part of the vein is a mixture of brecciated quartz and fluorspar. The U. S. Bureau of Mines report a vein system of 2500 feet, but only small sections contain fluorspar. The width of the fluorspar averages 3 to 4 feet in the mine, which contains two separate veins on the 102 and 148 foot levels.

PHILLIPS MINE (also known as Goat Camp Mine)

Located in the NW-1/4 sec. 15, T7S R32E, about 1/2 mile from the New Mexico state line.

The property was not visited, however the exploration work reportedly consists of a 20 ft. deep trench.

MARICOPA COUNTY

The Snowball Mine in the Harquahala Mtns., south of Aguila, and the Vulture Mtn. area near Wickenburg, account for the county's production. Mines, prospects, and occurrences are located in Figure 6 (page 26).

SNOWBALL MINE

Located about 23 miles southeast of Salome, on the south end of the Harquahala Mtns., in secs. 28 and 29, T5N R10W at elevation 1600. Access to the property is from U. S. Hwy. 60-70, at Salome, thence 13 miles southeast on the Hassayampa Road, and thence 10 miles northeast of a mine access road. An alternative route is to drive south from Aguila, thence 10.5 miles over an unimproved desert road.

It has been reported that fluorspar was first discovered in 1943, and an exploration program of trenching, surveying, drilling, and sampling was undertaken by the U. S. Bureau of Mines in 1949. Small shipments were made in 1957 and 1958, for use as a flux in the cement industry.