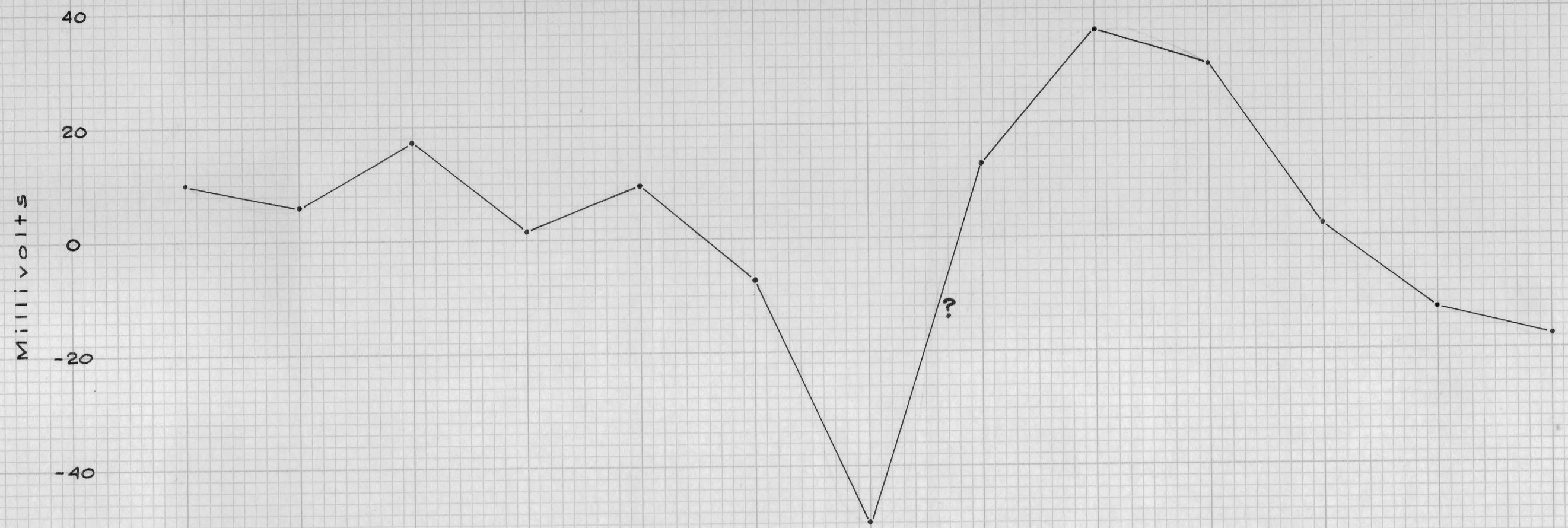


65 55 45 35 25 15 0 1N 2N 3N 4N 5N 6N

← Thousands of feet →

Looking West

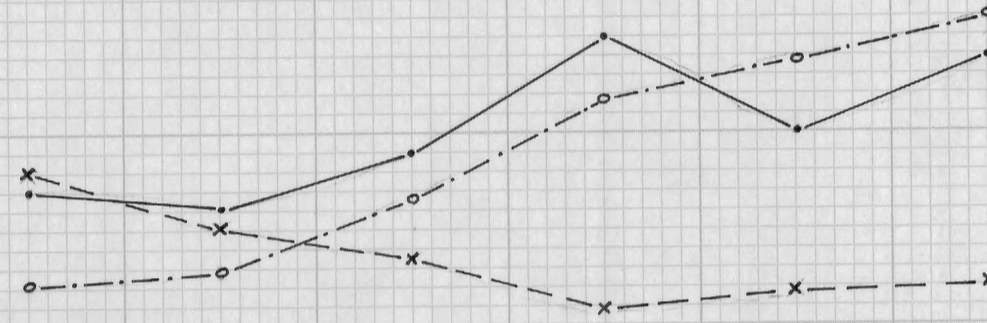


SELF POTENTIAL PROFILE

400 400 20

200 200 10

0 0 0

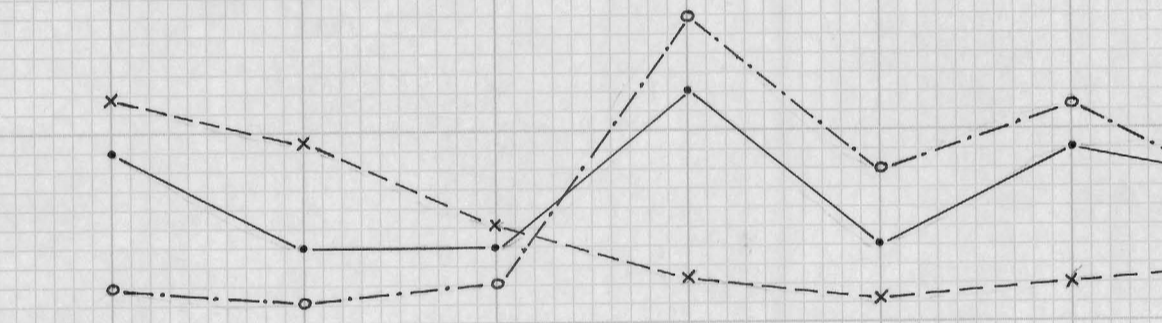


First Separation

400 400 20

200 200 10

0 0 0

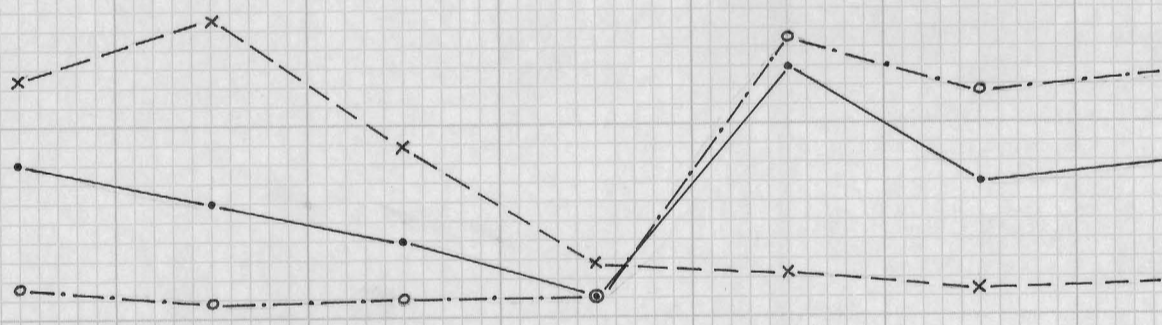


Second Separation

400 400 20

200 200 10

0 0 0

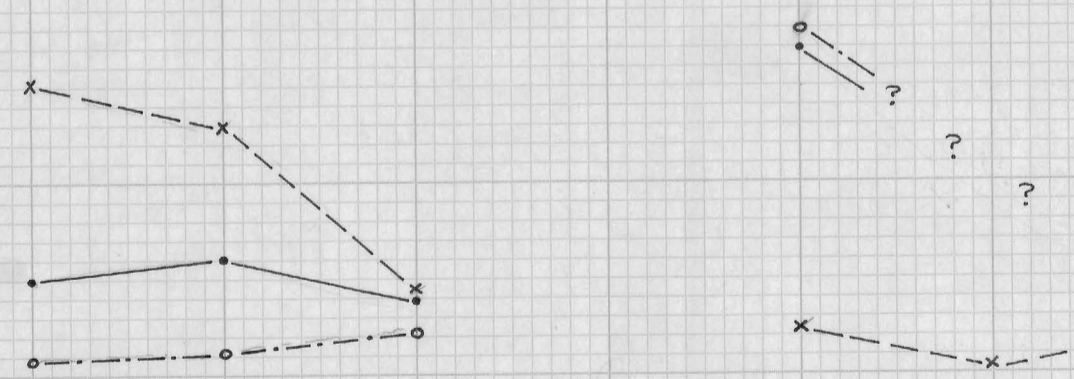


Third Separation

400 400 20

200 200 10

0 0 0



Fourth Separation

INDUCED POLARIZATION PROFILES

Metallic Conduction Factor 0
 Resistivity - ohm feet / 2π 0
 Percent Frequency Effect 0

COMPOSITE PROFILES

LINE 1 - Spr 1

CHRISTMAS MINE AREA

Sec. 19-20-29-30

T4S - R16E

GILA COUNTY, ARIZONA

for

INSPIRATION CONSOLIDATED COPPER CO.

by

Heinrichs Geosurveying Co.

July 1962

Scale: 1" = 1000'

1470-030