


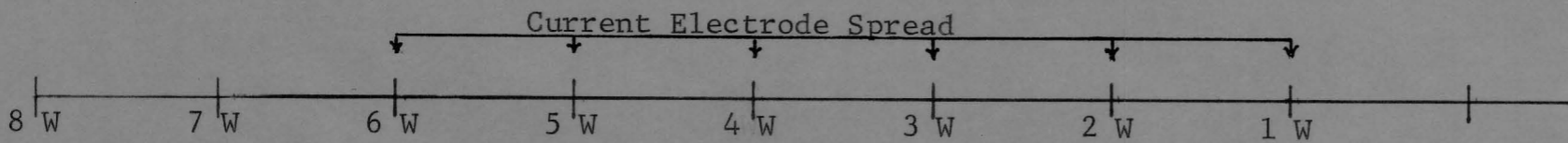
HEINRICHS GEOEXPLORATION COMPANY

Induced Polarization Data Sheet

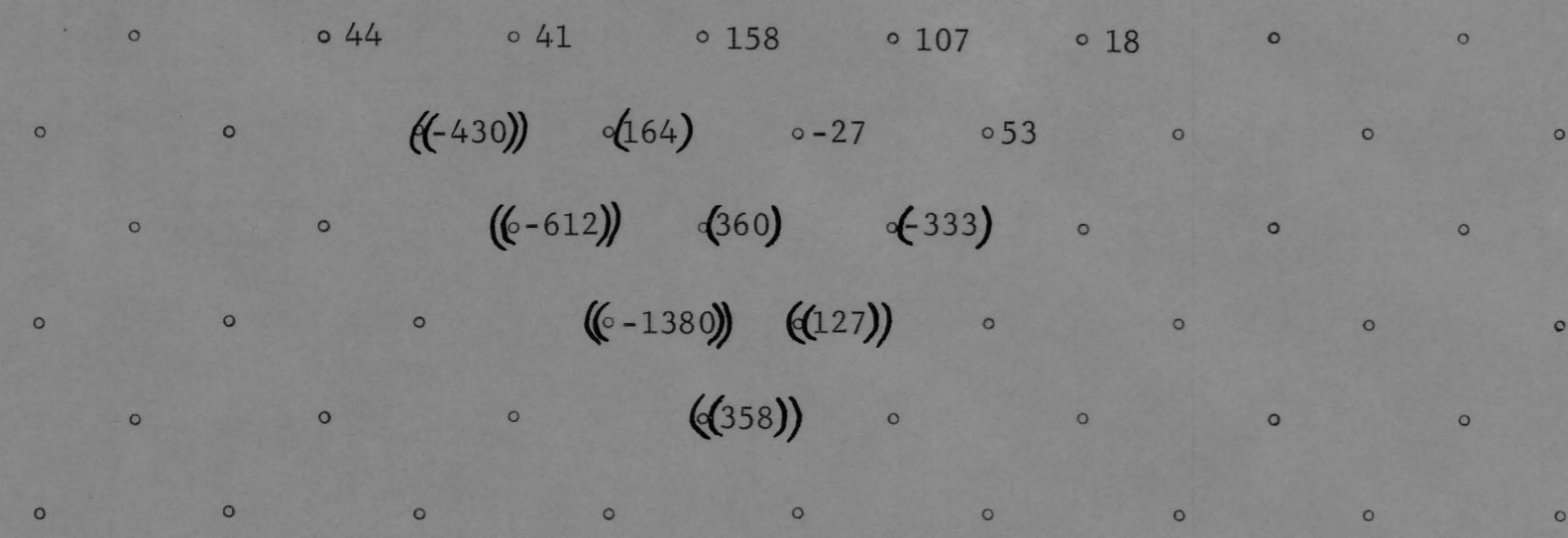


Apparent resistivity in ohm-feet/ $2\pi$  indicated in bold type. (P D.C.)

Percent frequency effects indicated in circled values.



Data above and below this line is to be interpreted separately as they are separate entities--above is resistivity, below is metal factor.



Relative "Metallic Conduction" factors.

(xx) indicates noise corrected data.

((xx)) indicates questionable data.

SCALE Horizontal or ground scale is 1"=750'  
Vertical scale is purely relative and is a logarithmic function.

DATE August 31-September 3, 1960

ROBERT M. ADAMS COMPANY  
GILA CLAIM GROUP  
Mineral Creek Mining District  
Ray, Arizona

Handwritten notes and scribbles at the bottom right of the page, including '2070-180-07-507 11/13/60' and '2070-180-07-507'.