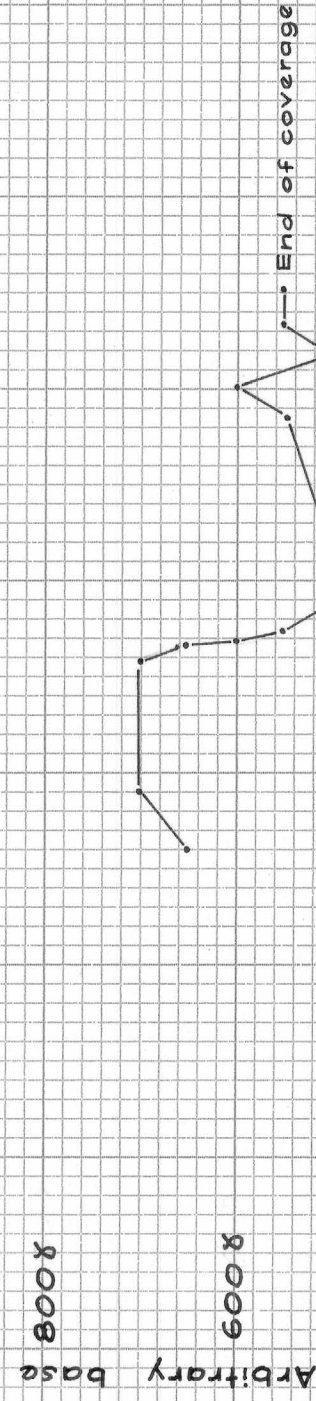
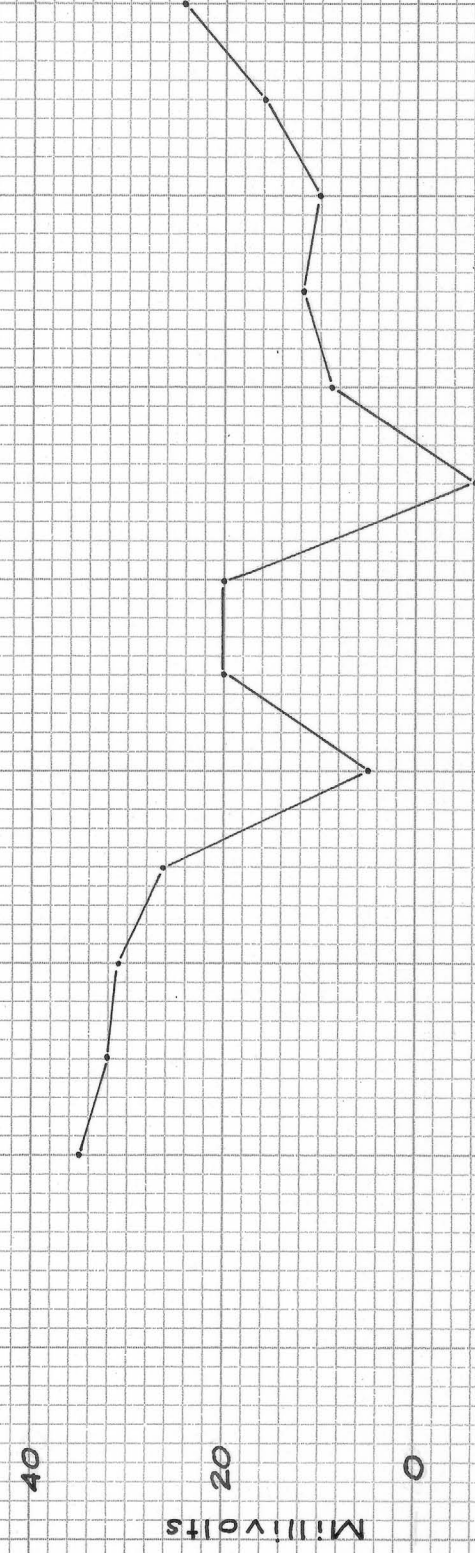


3W 2W 1W 0 1E 2E 3E  
 ← Thousands of feet →

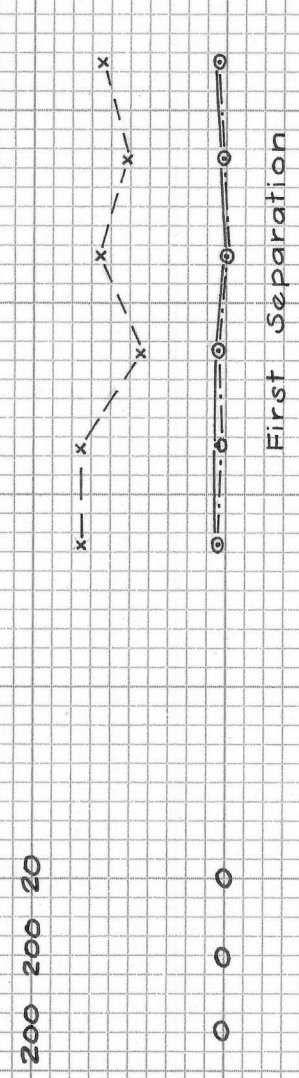
Looking North



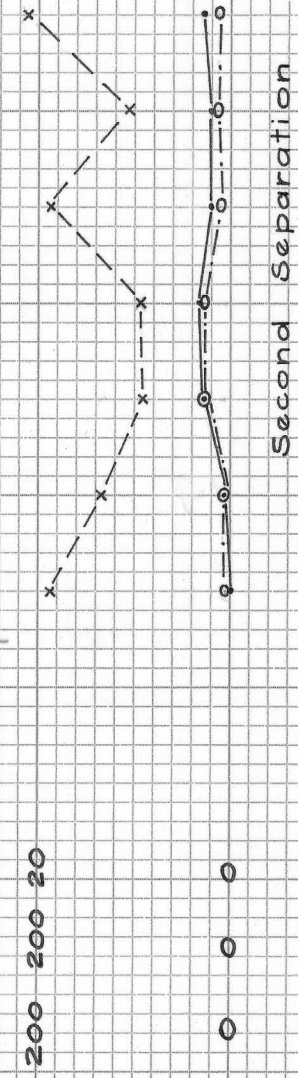
TOTAL INTENSITY MAGNETIC PROFILE by MOBILE MAGNETOMETER



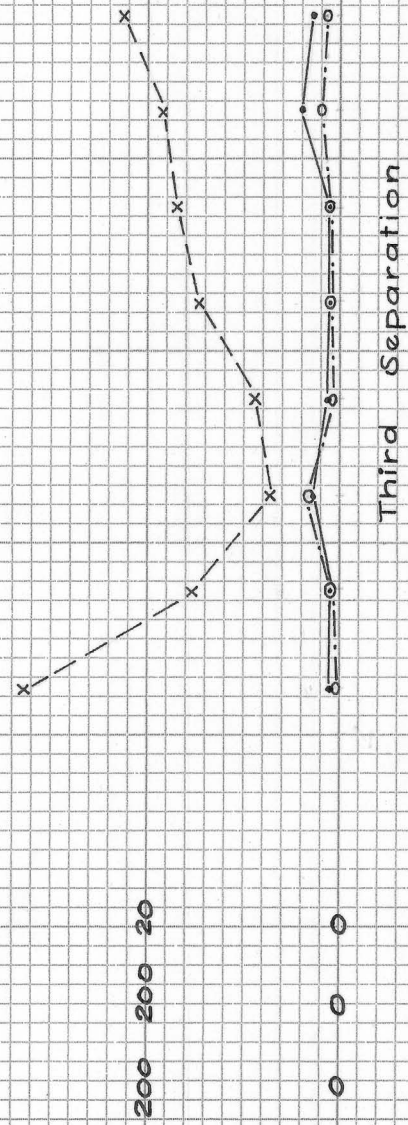
SELF POTENTIAL PROFILE



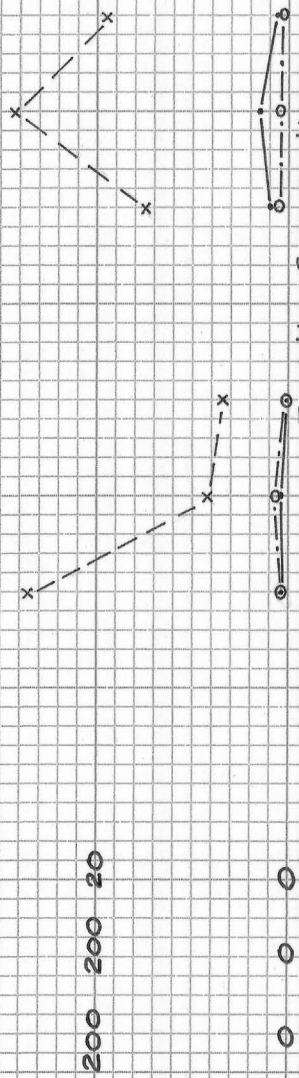
First Separation



Second Separation



Third Separation



INDUCED POLARIZATION PROFILES

COMPOSITE PROFILES  
 LINE 4 - Spr. 1, REPEAT

West Sierrita Mountain Project  
 Sec. 27, T17S-R10E  
 Pima County, Arizona

for  
 INSPIRATION CONSOLIDATED COPPER CO.  
 by  
 Heinrichs Geoprospection Co.  
 August 1962

Scale: 1"=1000'