
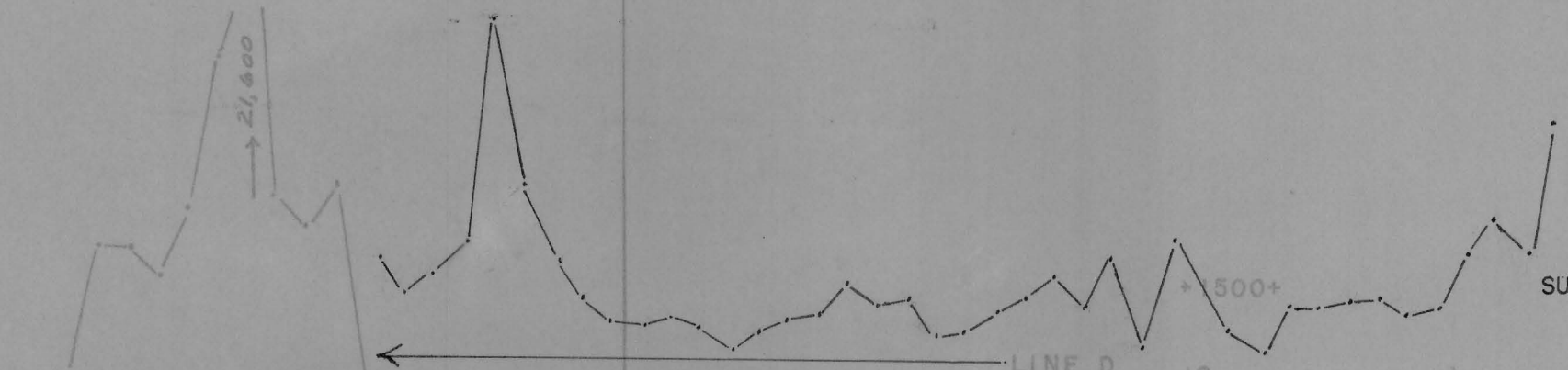


→1500  
 SUPPLEMENTARY LINE I (LOOKING NORTHEAST)  
 →0



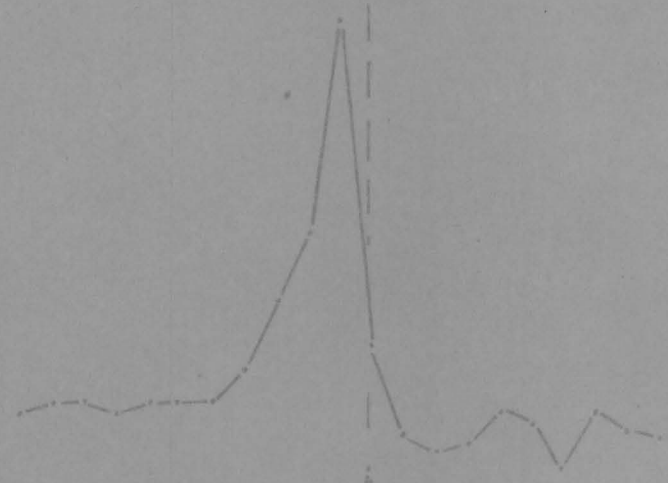
+1500+  
 LINE E +0




+500+  
 SUPPLEMENTARY LINE 2  
 LINE D →0



+1500+  
 LINE C +0



+1500+  
 LINE A +0




+1500+  
 LINE H-1 +0



+1500+  
 LINE B +0



+1500+  
 LINE H-2 +0



+1500+  
 LINE I +0

+1500+  
 LINE J +0

+1500-

SEC. 5 32

→N  
 Looking West

Horizontal Scale: 1" = 600'  
 Vertical Scale: 1" = 3000 gammas

Profile Plots of  
 Vertical Magnetic Intensity Survey  
 State Land Prospecting Permit No. 574  
 Gila County, Arizona  
 for  
 INSPIRATION CONSOLIDATED COPPER CO.  
 by  
 HEINRICHS GEOEXPLORATION CO.  
 December 1963

450-52-3-16