

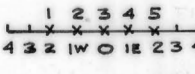




LEGEND

-  Roads
-  Wash
-  I.P. Lines
-  Scribed rock on Sec. corner
-  Fence



HEINRICH'S GEOEXPLORATION COMPANY P.O. Box 5671 Tucson, Arizona		
MAGNETIC CONTOURS - INDUCED POLARIZATION INDEX and GRANITE CLAIM GROUP FOR INSPIRATION CON. COPPER CO.		
West Sierrita Mountain Project Pima County, Arizona		
SCALE: 1" = 1000'	CONTOUR INTERVAL: 50 ♂	REVISIONS
DATE: JUNE 1962	DATA BY: W. E. H. & F. A. S. Jr.	
DRAWN BY: I. B.	SHEET OF	FILE: