
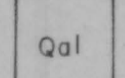









110°15' 32°15'

109°45' 32°15'



EXPLANATION

-  Alluvium
-  Conglomerate and volcanic rocks
-  Quartz monzonite
-  Mesozoic rocks
-  Paleozoic rocks
-  Granodiorite and Granite
-  Rhyolite porphyry
-  Pinal schist

GEOLOGY OVERLAY
 COCHISE - DRAGON QUADRANGLES

110°15' 32°00'

109°45' 32°00'

68914 505-10-025-042