




R 18 W



NOTE: THIS BASE MAP IS SCHEMATIC

PRINTED
GEOEXPLORATION COMPANY
POST OFFICE BOX 8871, TUCSON, ARIZONA, 85708
Phone: 407/433-0378

INDUCED POLARIZATION LOCATION AND INTERPRETATION PLAN
CHLORIDE PROJECT
MOHAVE COUNTY, ARIZONA

FOR
NORTH AMERICAN MINES

364-69

SCALE: 1" = 500' DRAWN BY: DATE: MAY 1989

2210-110-80-607 4/17/89 JAW