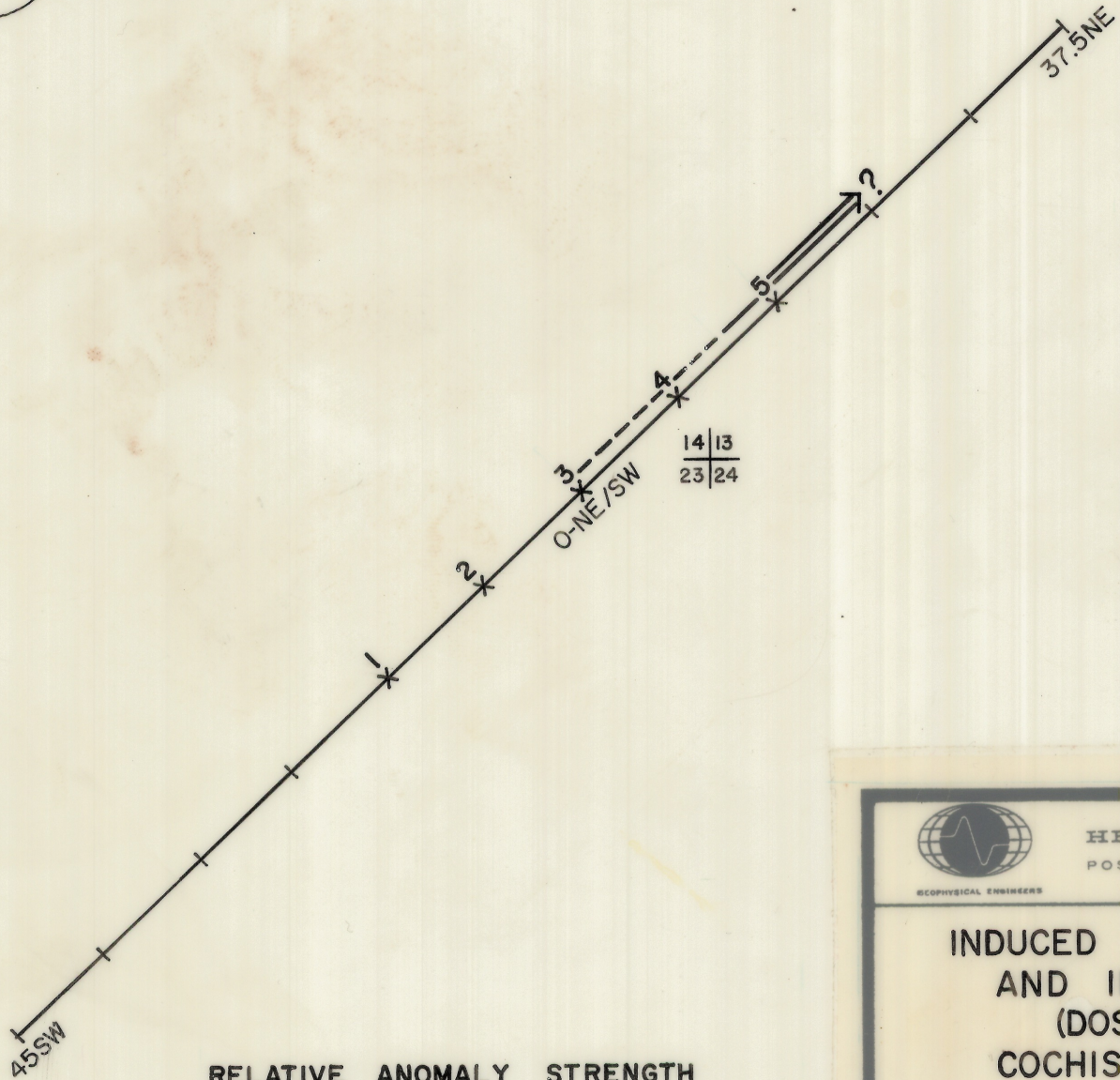
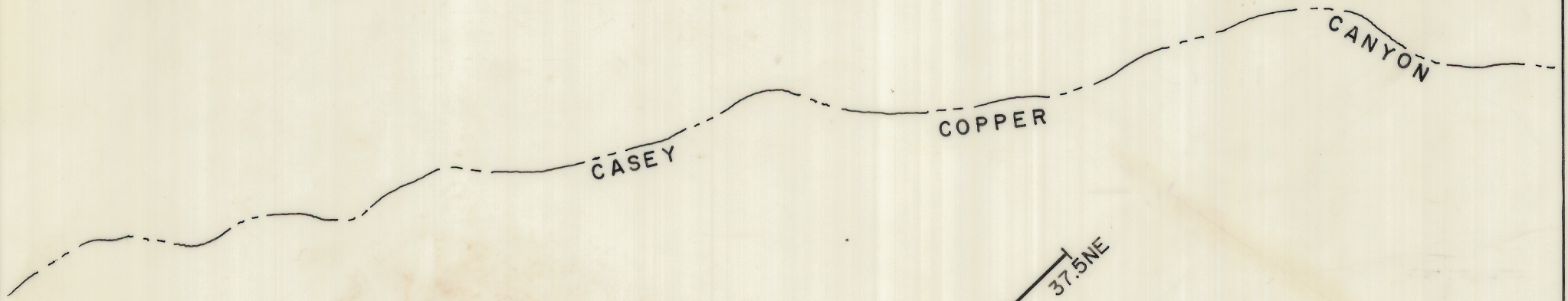
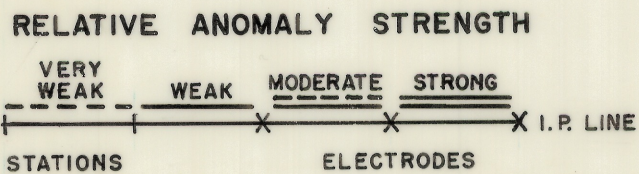


R 26 E



CEDAR SPRING

T
14
S



HEINRICHS GEOEXPLORATION CO.
 POST OFFICE BOX 5671, TUCSON, ARIZONA, 85703

INDUCED POLARIZATION LOCATION
 AND INTERPRETATION PLAN
 (DOS CABEZAS AREA)
 COCHISE COUNTY, ARIZONA
 FOR

DUVAL CORPORATION

Scanned by 701-02-027523

Scale: 1" = 1000' | Date FEB 1967