

GIFT 2663
Rainartz & Pack
Lease & Option

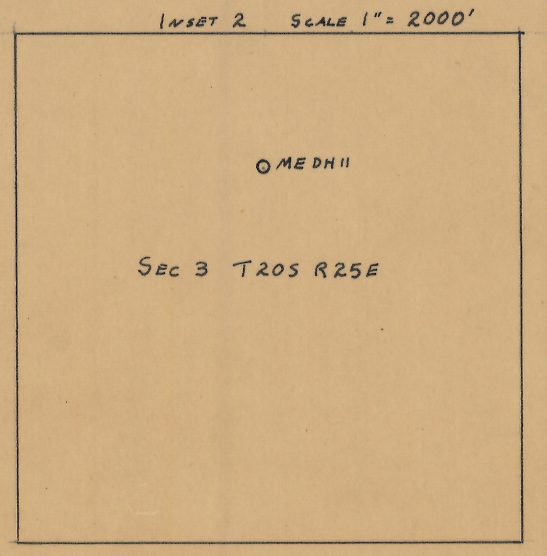
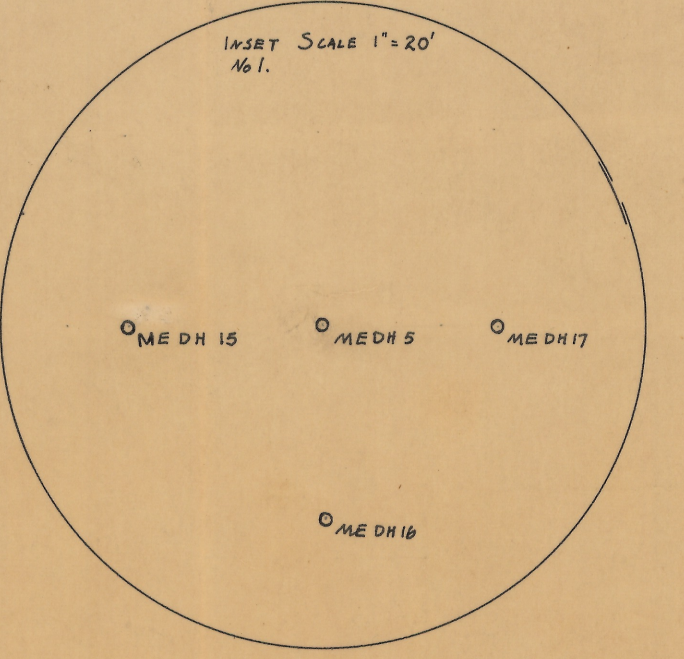
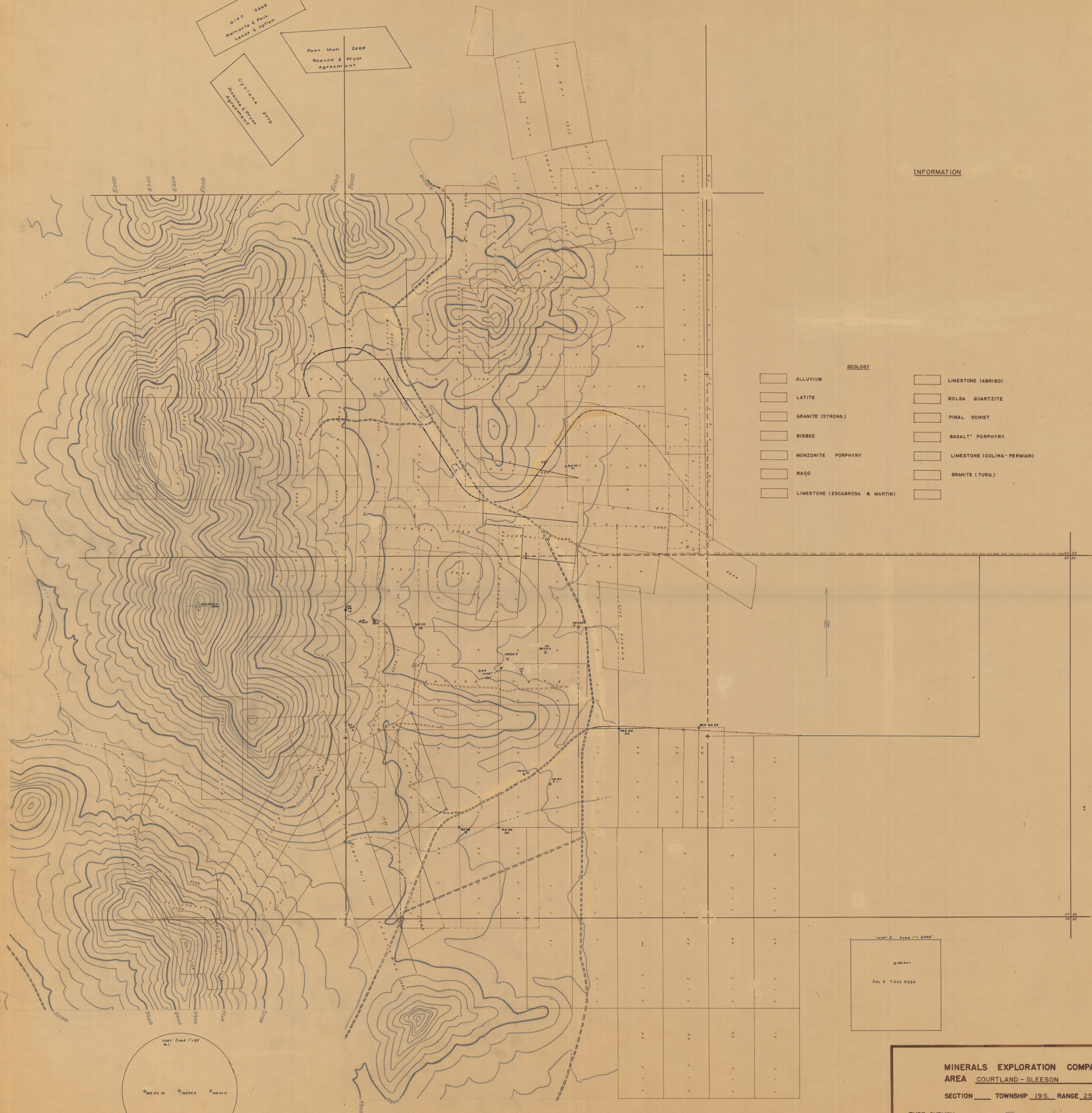
Poor Man 2663
Roscoe & Pryor
Agreement

Cyclone 272
Roscoe & Pryor
Agreement

INFORMATION

GEOLOGY

- | | | | |
|--|--------------------------------|--|----------------------------|
| | ALLUVIUM | | LIMESTONE (ABRIGO) |
| | LATITE | | BOLSA QUARTZITE |
| | GRANITE (STRONG) | | PINAL SCHIST |
| | BISBEE | | BASALT PORPHYRY |
| | MONZONITE PORPHYRY | | LIMESTONE (COLINA-PERMIAN) |
| | NACO | | GRANITE (TURQ.) |
| | LIMESTONE (ESCABROSA & MARTIN) | | |



MINERALS EXPLORATION COMPANY
 AREA COURTLAND - GLEESON
 SECTION _____ TOWNSHIP 19 S. RANGE 25 E.
 TYPE SURVEY *Topographic*
 CONTOUR INTERVAL 40'
 INTERPRETATION BY U.S.G.S. & E.G.H.
 SCALE 1" = 500'
 DATE 4/1/58
 REVISED BY HEINRICH GEODESIC-EXPLORATION Co. 23 Feb 61