
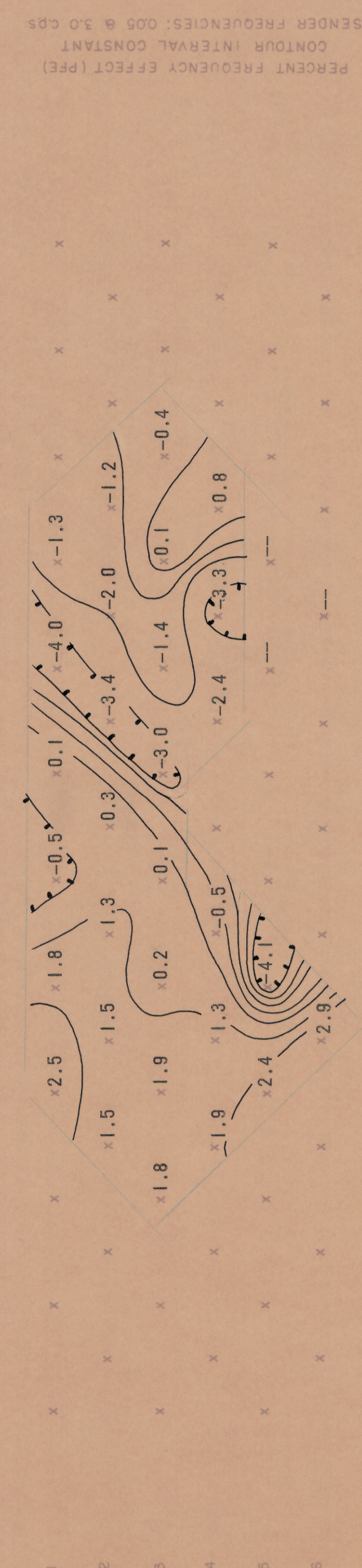
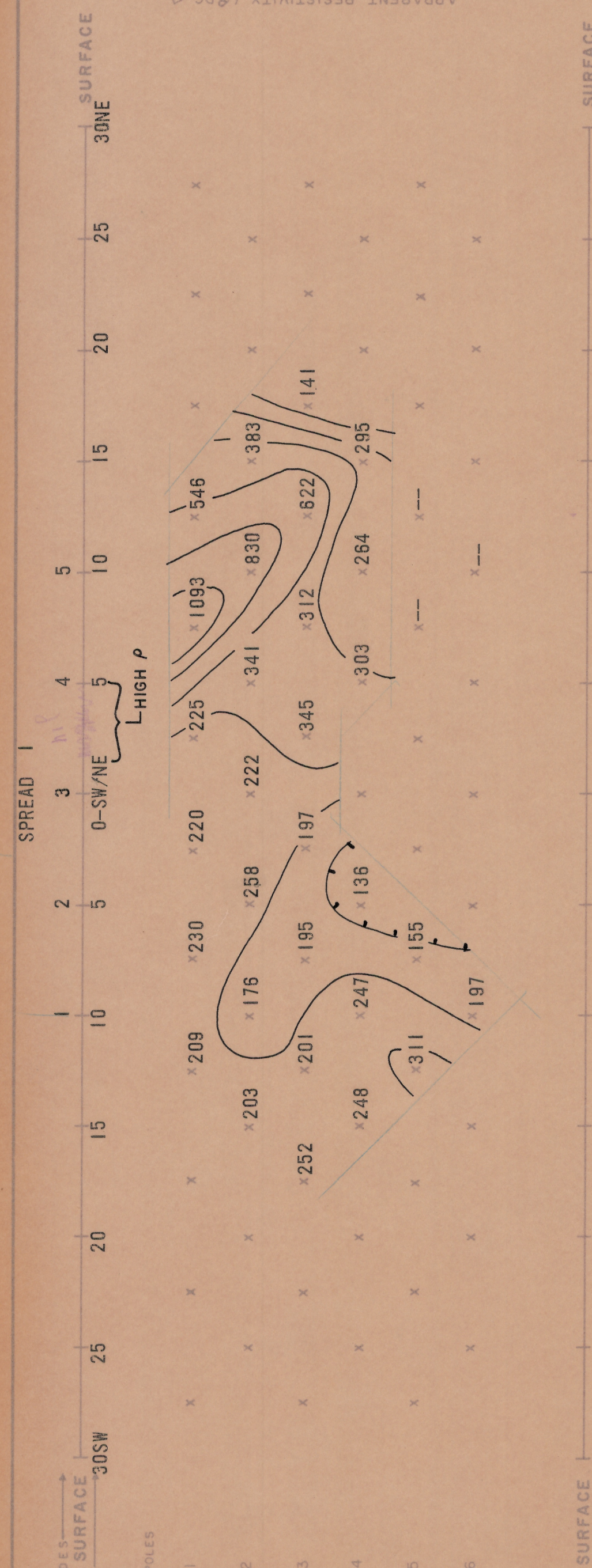
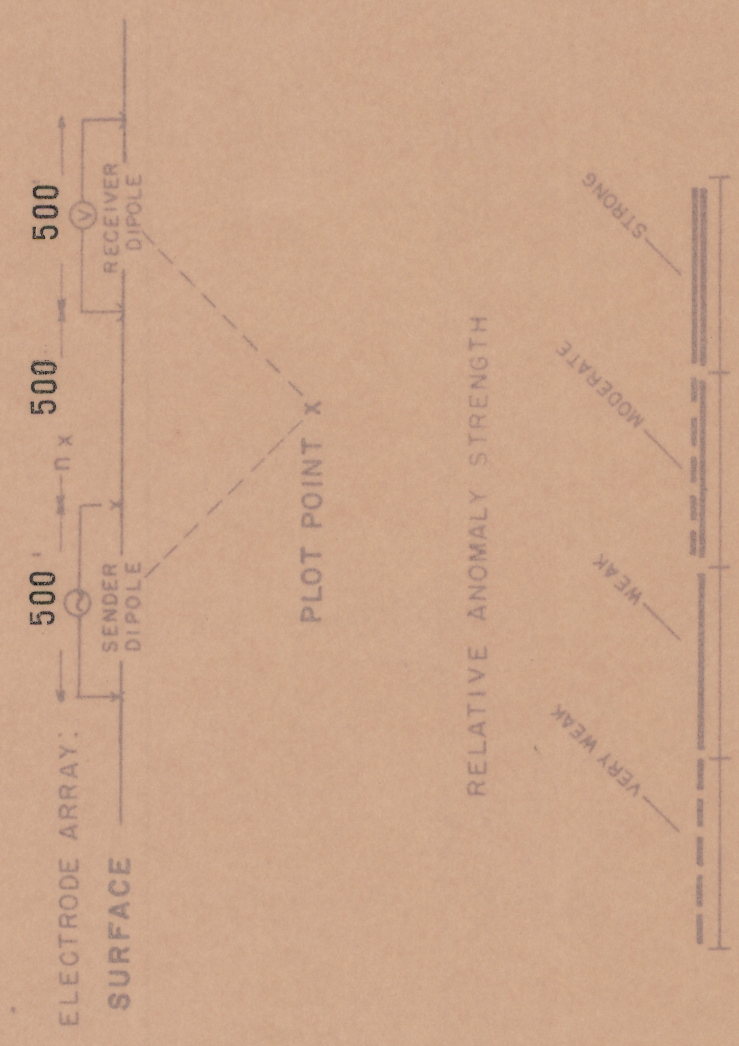



ELECTRODES STATIONS SURFACE 30SW
 n INTERVAL BETWEEN SENDER & RECEIVER DIPOLES



EXPLANATION



LOOKING N 37° W



VEKOL MINE AREA

SECTIONAL DATA SHEET
 LINE NO. 0 (SPREAD 1)
 INDUCED POLARIZATION TRAVERSE
 HEINRICHS GEOEXPLORATION COMPANY
 SCALE: 1" = 500' DATE: NOV 1968

FOR GUNNEX LIMITED

88588