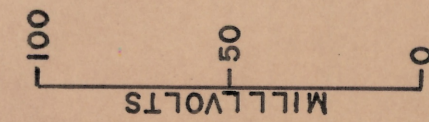
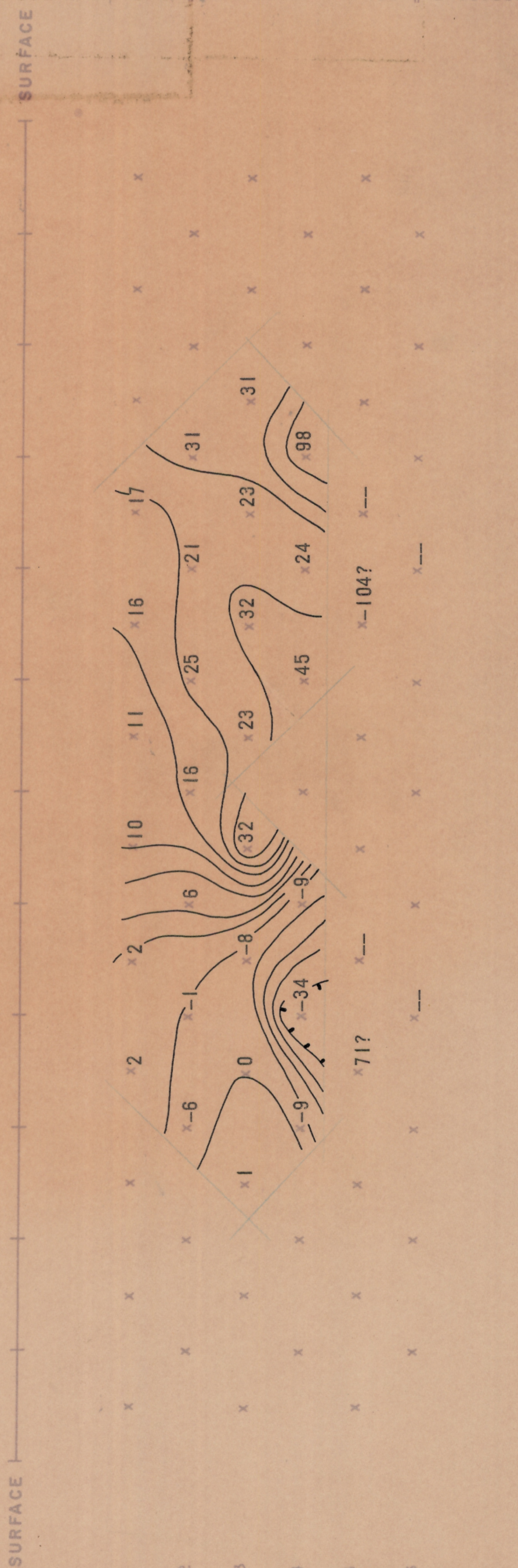
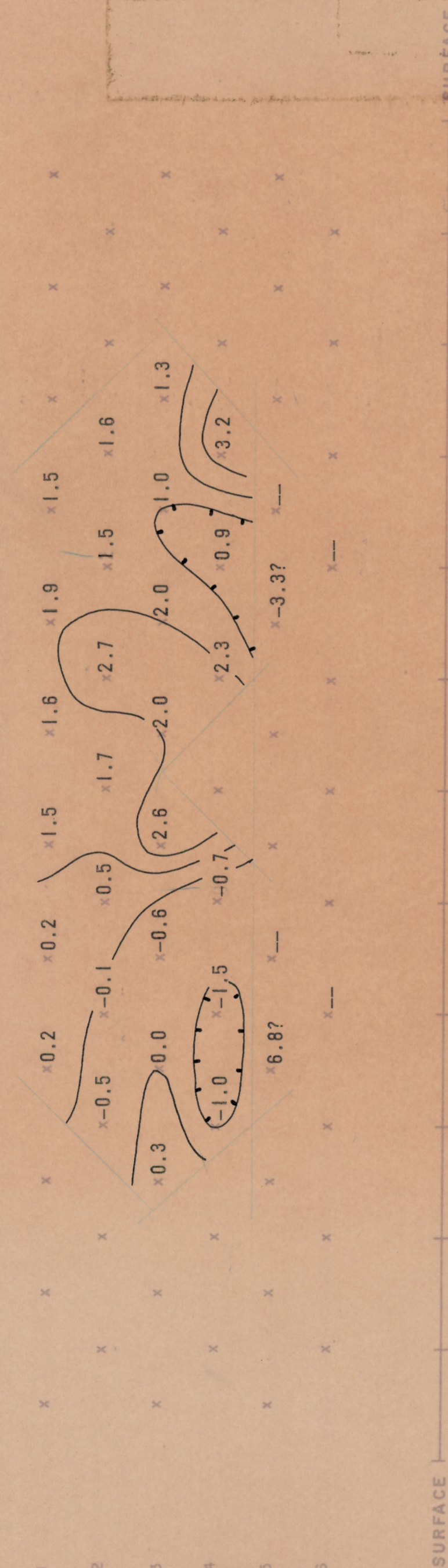
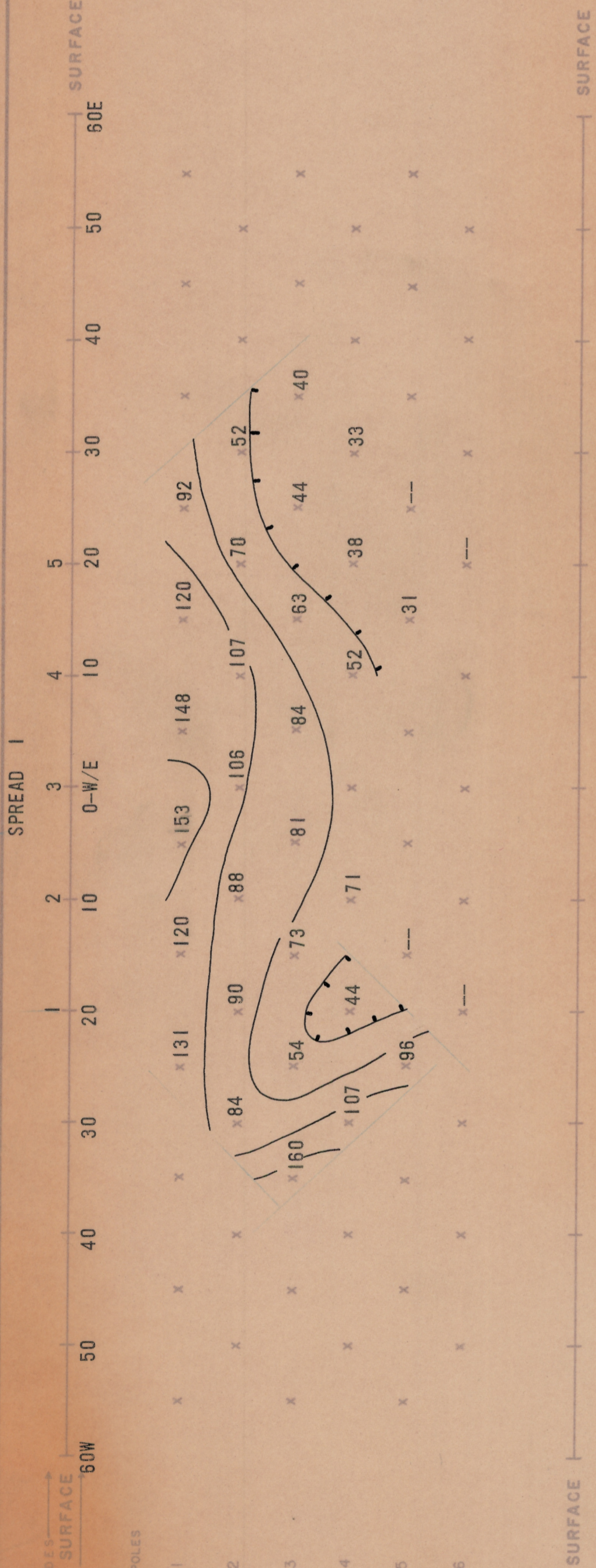

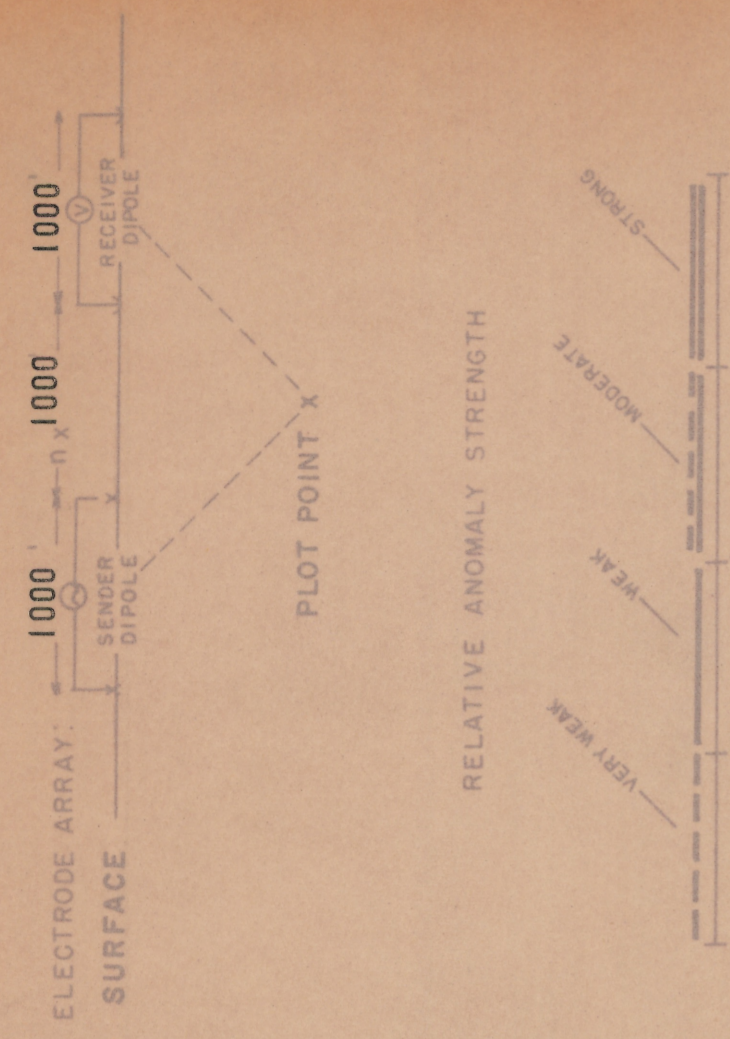


ELECTRODE STATIONS SURFACE
 60W SURFACE
 0 INTERVAL BETWEEN SENDER & RECEIVER DIPOLES



SELF POTENTIAL

EXPLANATION



LOST BASIN AREA

SECTIONAL DATA SHEET
 LINE NO. 5 (SPREAD 1)
 INDUCED POLARIZATION TRAVERSE
 HEINRICHS GEOEXPLORATION COMPANY
 SCALE: 1" = 1000' DATE: SEP 1968

FOR
 GUNNEX LIMITED

HEINRICHS GEOEXPLORATION COMPANY
 1001 WEST OFFICE BOX 8871, TUCSON, ARIZONA, 85705
 PHONE: 602/423-0578 TELETYPE: 602/423-0578

Woolley Mine, Lost Basin, etc. 1968
 Gunney

UPT-P-10-10-101 HKS-24 10/1/68