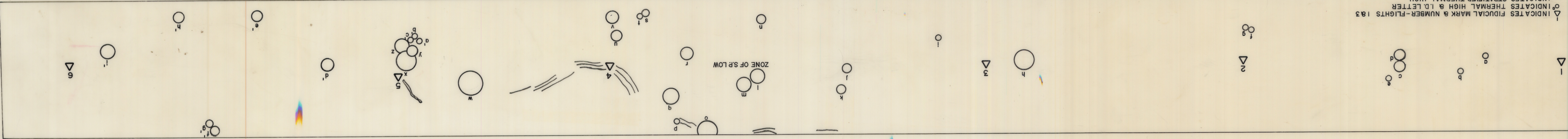


HEINRICHS
GEOEXPLORATION COMPANY
geophysical engineers
Post Office Box 5671, Tucson, Arizona, 85703
Phone: 602/623-0578
Cable: GEOEX, Tucson
vancouver sydney

FLIGHT NO. 1
AIRBORNE INFRA RED SENSOR TEST
TIME: 0712 HOURS 9-6-68
TERRAIN CLEARANCE: 3000 FEET
APPROX. SCALE: 1" = 2000'
DIRECTION OF FLIGHT - LEFT TO RIGHT
AREA: SAFFORD, GRAHAM COUNTY, ARIZONA

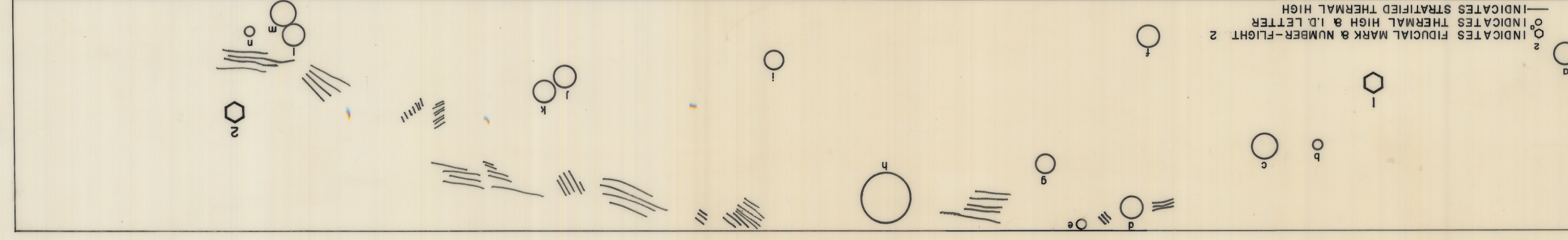
INDICATES FIDUCIAL MARK & NUMBER-FLIGHTS 1&3
INDICATES THERMAL HIGH & I.D. LETTER
INDICATES STRATIFIED THERMAL HIGH



HEINRICHS
GEOEXPLORATION COMPANY
geophysical engineers
Post Office Box 5671, Tucson, Arizona, 85703
Phone: 602/623-0578
Cable: GEOEX, Tucson
vancouver sydney

FLIGHT NO. 2
AIRBORNE INFRA RED SENSOR TEST
TIME: 0721 HOURS 9-6-68
TERRAIN CLEARANCE: 3000 FEET
APPROX. SCALE: 1" = 2000'
DIRECTION OF FLIGHT - LEFT TO RIGHT
AREA: SAFFORD, GRAHAM COUNTY, ARIZONA

INDICATES FIDUCIAL MARK & NUMBER-FLIGHT 2
INDICATES THERMAL HIGH & I.D. LETTER
INDICATES STRATIFIED THERMAL HIGH



HEINRICHS
GEOEXPLORATION COMPANY
geophysical engineers
Post Office Box 5671, Tucson, Arizona, 85703
Phone: 602/623-0578
Cable: GEOEX, Tucson
vancouver sydney

FLIGHT NO. 3
AIRBORNE INFRA RED SENSOR TEST
TIME: 0726 HOURS 9-6-68
TERRAIN CLEARANCE: 3400 FEET
APPROX. SCALE: 1" = 3000'
DIRECTION OF FLIGHT - LEFT TO RIGHT
AREA: SAFFORD, GRAHAM COUNTY, ARIZONA

INDICATES FIDUCIAL MARK & NUMBER-FLIGHTS 1&3
INDICATES THERMAL HIGH & I.D. LETTER
INDICATES STRATIFIED THERMAL HIGH



HEINRICHS
GEOEXPLORATION COMPANY
geophysical engineers
Post Office Box 5671, Tucson, Arizona, 85703
Phone: 602/623-0578
Cable: GEOEX, Tucson
vancouver sydney

FLIGHT NO. 4
AIRBORNE INFRA RED SENSOR TEST
TIME: 0731 HOURS 9-6-68
TERRAIN CLEARANCE: 3400 FEET
APPROX. SCALE: 1" = 3000'
DIRECTION OF FLIGHT - LEFT TO RIGHT
AREA: SAFFORD, GRAHAM COUNTY, ARIZONA

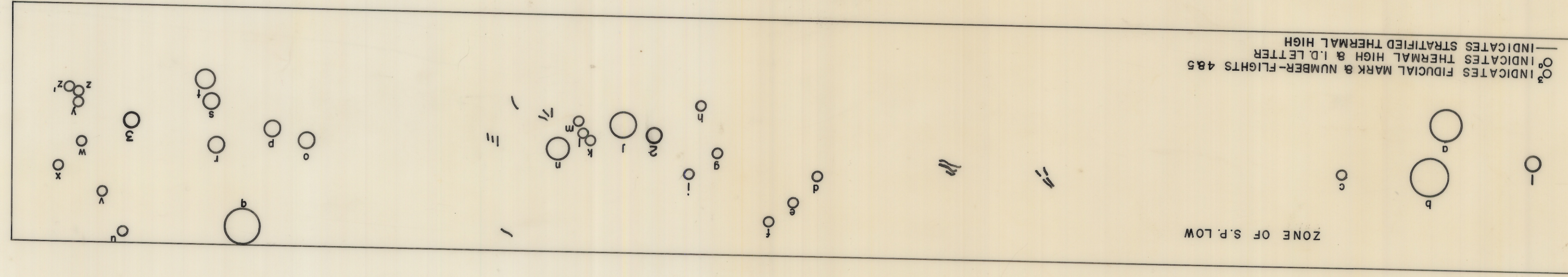
INDICATES FIDUCIAL MARK & NUMBER-FLIGHTS 4&5
INDICATES THERMAL HIGH & I.D. LETTER
INDICATES STRATIFIED THERMAL HIGH



HEINRICHS
GEOEXPLORATION COMPANY
geophysical engineers
Post Office Box 5671, Tucson, Arizona, 85703
Phone: 602/623-0578
Cable: GEOEX, Tucson
vancouver sydney

FLIGHT NO. 5
AIRBORNE INFRA RED SENSOR TEST
TIME: 0734 HOURS 9-6-68
TERRAIN CLEARANCE: 2200 FEET
APPROX. SCALE: 1" = 2000'
DIRECTION OF FLIGHT - LEFT TO RIGHT
AREA: SAFFORD, GRAHAM COUNTY, ARIZONA

INDICATES FIDUCIAL MARK & NUMBER-FLIGHTS 4&5
INDICATES THERMAL HIGH & I.D. LETTER
INDICATES STRATIFIED THERMAL HIGH



HEINRICHS
GEOEXPLORATION COMPANY
geophysical engineers
Post Office Box 5671, Tucson, Arizona, 85703
Phone: 602/623-0578
Cable: GEOEX, Tucson
vancouver sydney

FLIGHT NO. 6
AIRBORNE INFRA RED SENSOR TEST
TIME: 0743 HOURS 9-6-68
TERRAIN CLEARANCE: 2200 FEET
APPROX. SCALE: 1" = 2000'
DIRECTION OF FLIGHT - LEFT TO RIGHT
AREA: SAFFORD, GRAHAM COUNTY, ARIZONA

INDICATES FIDUCIAL MARK & NUMBER-FLIGHT 6
INDICATES THERMAL HIGH & I.D. LETTER
INDICATES STRATIFIED THERMAL HIGH



1085