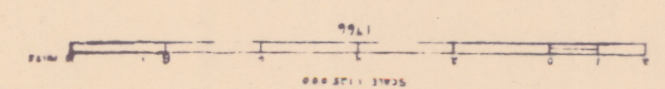



1/17/46
U.S. GEOLOGICAL SURVEY

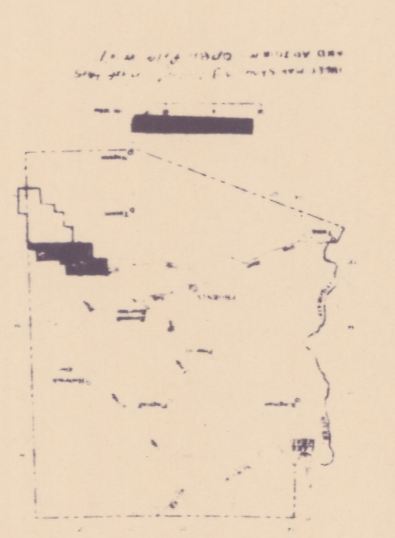


ARITHMETIC MAP OF THE EASTERN VALLEY AREA, COCHISE, GRAHAM, AND GREENLEE COUNTIES, ARIZONA AND HUALAHO COUNTY, NEW MEXICO

Scale of map is 1 inch = 1 mile. Contour interval is 20 feet.



EXPLANATION
Contour interval 20 feet
Spot heights
Place names
Section lines
Mileage scale
North arrow



EXPLANATION
Contour interval 20 feet
Spot heights
Place names
Section lines
Mileage scale
North arrow