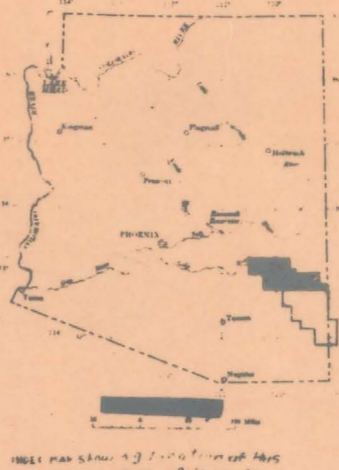


000-50-50-100 30' x 30' 100000

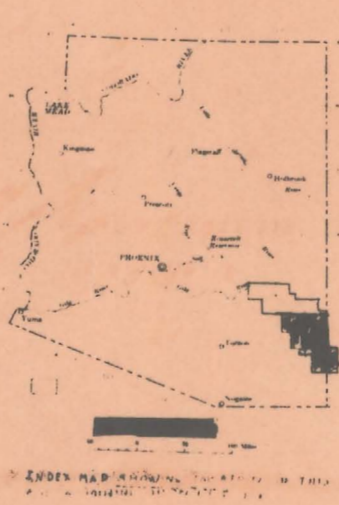
DEPARTMENT OF THE INTERIOR  
UNITED STATES GEOLOGICAL SURVEY

GENERAL INVESTIGATIONS  
PRELIMINARY MAP

EXPLANATION

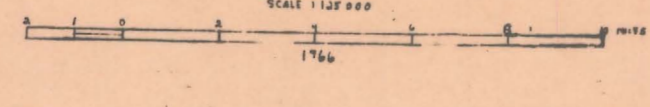


EXPLANATION



Be careful to read the following instructions carefully  
before using this map.

AERONAUTIC MAP OF THE SIMMONS VALLEY AREA, COCHISE, GRAHAM, AND GREENLEE  
COUNTIES, ARIZONA AND HIDALGO COUNTY, NEW MEXICO



This map is preliminary  
and not for use  
or reference for  
navigation purposes  
or for any other  
purpose.

U. S. GEOLOGICAL SURVEY  
WASHINGTON, D. C.