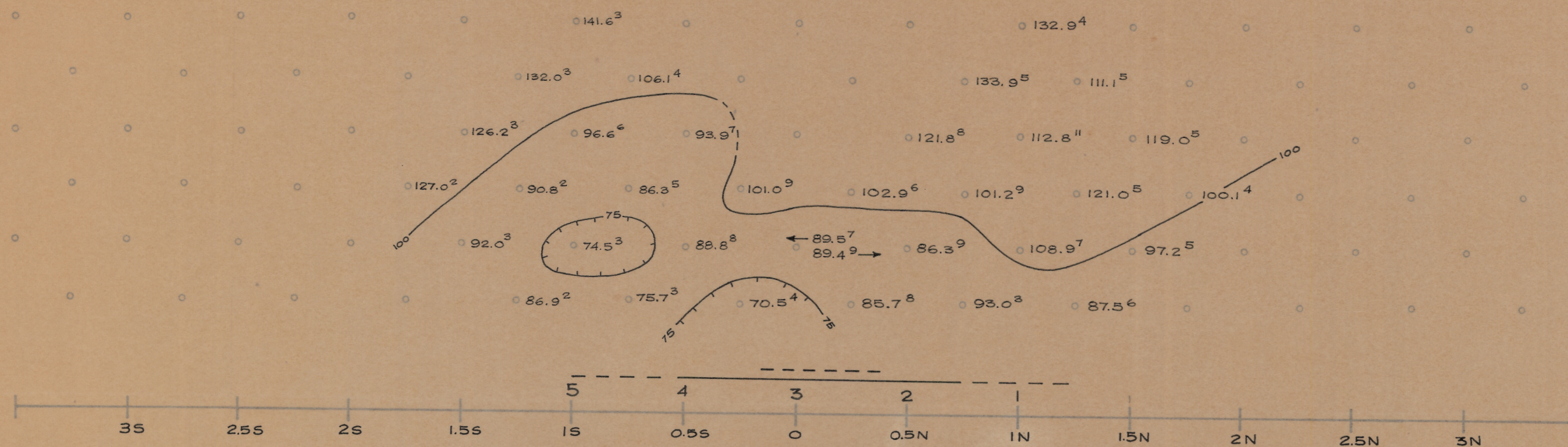


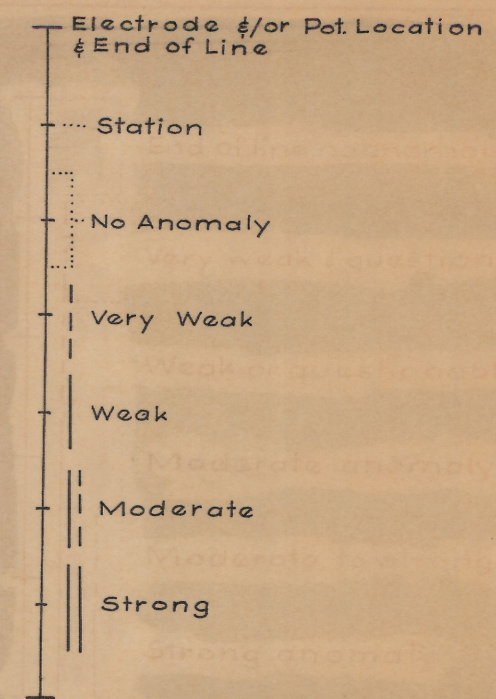
Separation or Depth Point

Apparent Resistivity
(Ohm feet)

Superscript numbers
indicate Percent Frequency Effect

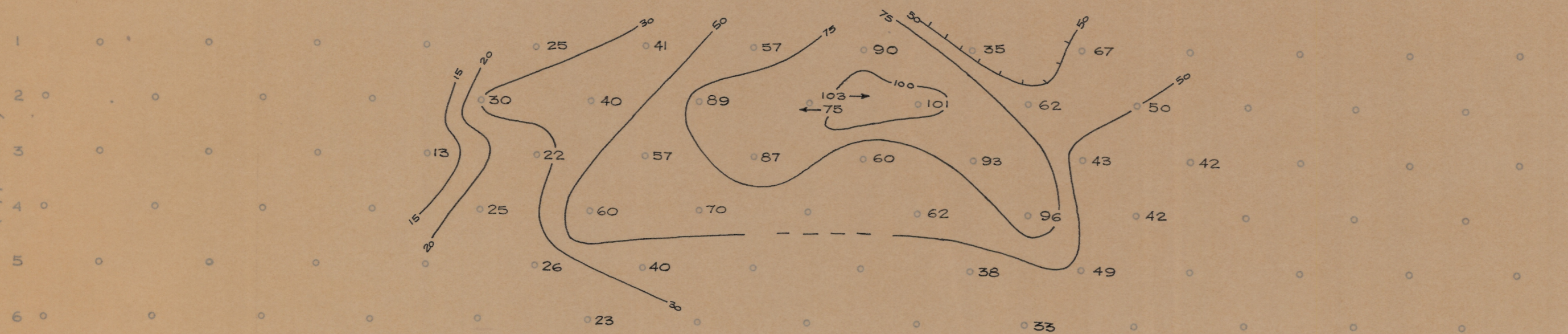


LEGEND



Contour interval: Logarithmic
() indicates questionable data

Metallic Conduction Factor
(Apparent)



M.C.F.

QUIJTOA DISTRICT
PIMA COUNTY, ARIZONA

SECTIONAL DATA SHEET
for
HUNTING GEOPHYSICAL SERVICES INC.

LINE No. 3

INDUCED POLARIZATION SURVEY
HEINRICHS GEOEXPLORATION CO.

Scale: 1" = 500'
Date: Jan. 1963

