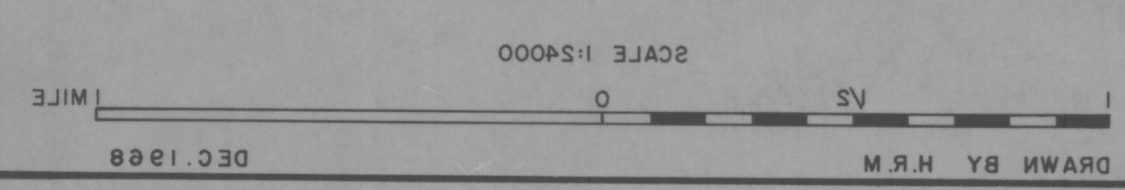


U.S. HIGHWAY 88
 ATCHISON JUNCTION & STATE FE. BRIDGE

PROTON PRECISION TOTAL MAGNETIC INTENSITY
 FLIGHT INTERVAL = 0.5 MILE
 TERRAIN CLEARANCE = 500 FT
 HEINRICHS GEOPHYSICAL CO.
 MIAMI COPPER COMPANY
 for
 ARIZONA
 AREA I
 AERIAL MAGNETIC SURVEY

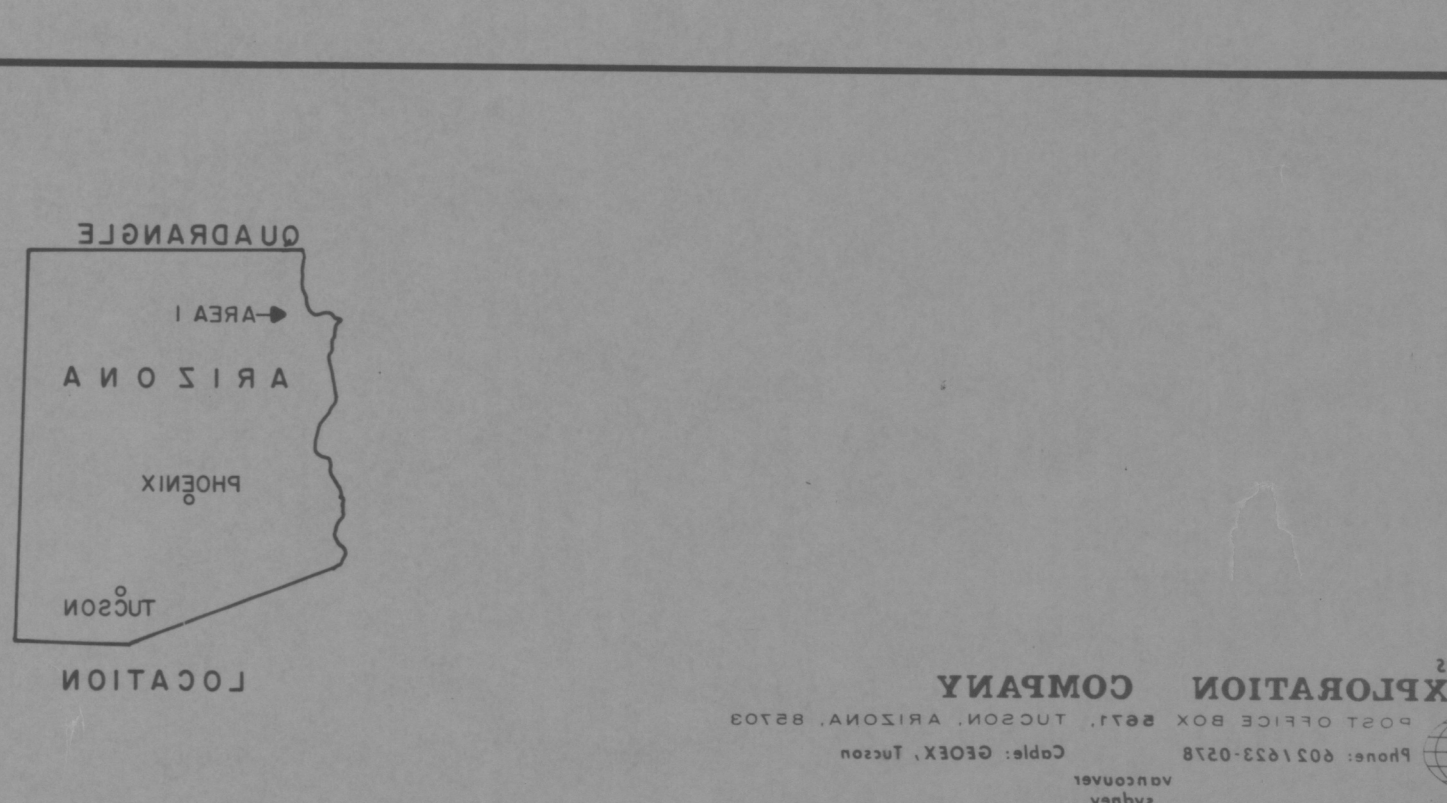
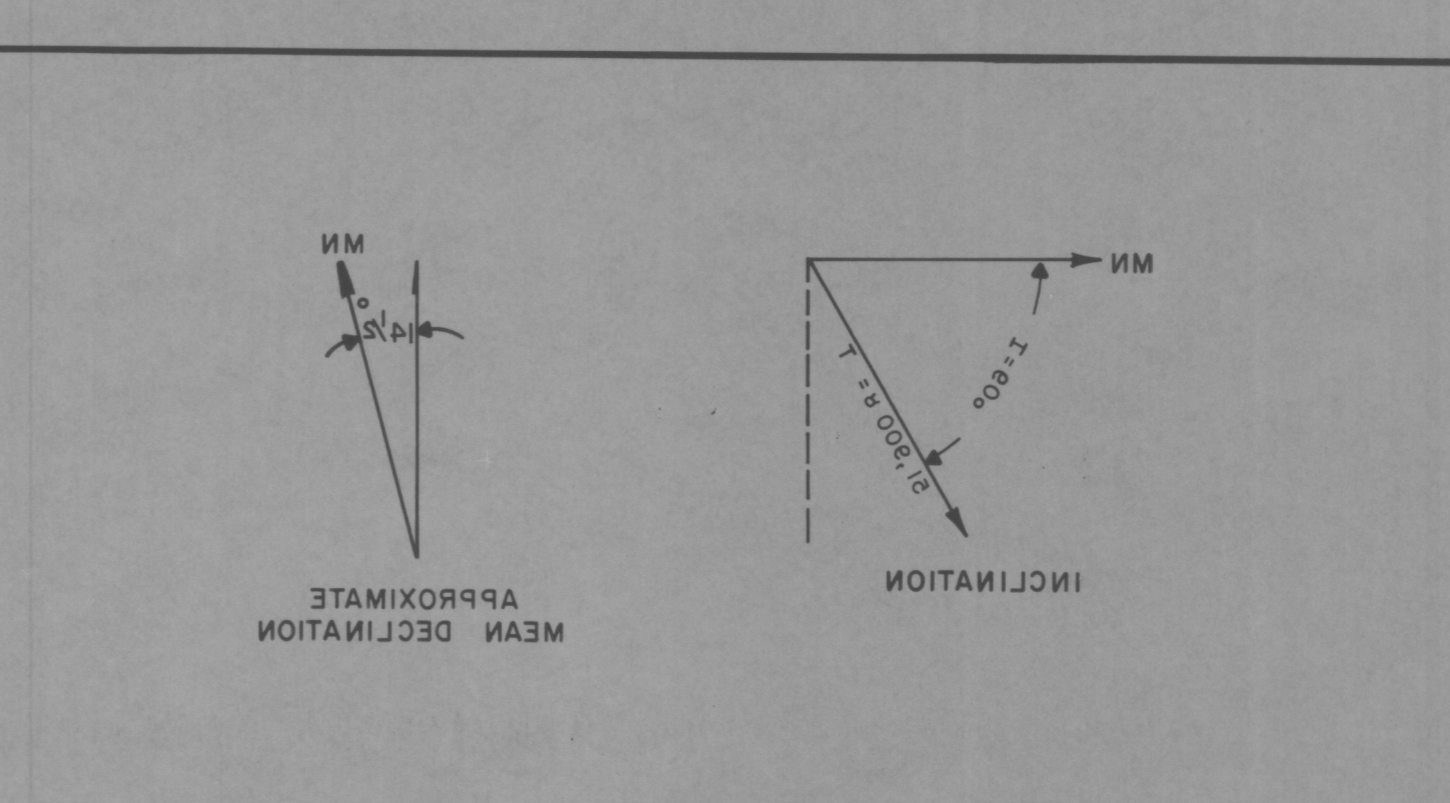
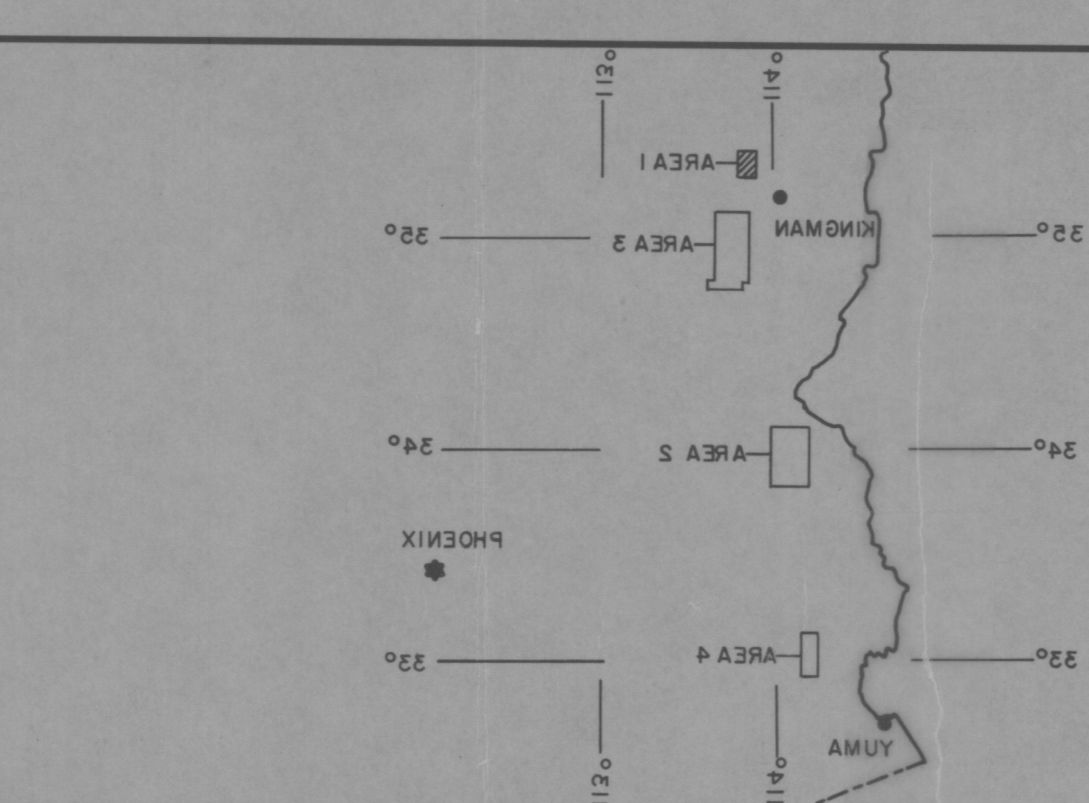


DEC 1988
 DRAWN BY H.R.M.

LAND AND BARE DATA FROM U.S. SURVEYOR GENERAL'S OFFICE

EXPLANATION

- FLIGHT LINE WITH PLOTTALS
- LIMITS OF CONTRACTED SURVEY
- MAGNETIC DATUM - 1900 GAMMAS
- ANOMALY
- LOCATION



101-022A
 05 11/88
 2000