





OFFICIAL NUMBERING  
**MAP**  
 OF THE  
**TOWN OF MIAMI**

DELAWARE COUNTY ARIZONA

MARCH, 22, 1920 R.G. THOMAS ENGR.  
 SCALE 1" = 200'

LEGEND -  
 Double Buildings are numbered by adding fractional units as 902, 902½ Ect. Two or more Buildings to the Lot are numbered Alphabetically as 902-A, 902-B, Ect.

Portions of Streets shaded inaccessible to Vehicles.

-  solid red color - M.C.C. mineral rights within town of Miami
-  sketch hatched red - M.C.C. surface rights within town of Miami
-  Van Dyke Copper Company Mineral rights held by Van Dyke Copper Co
-  Townsite Mineral Reservations owned by Van Dyke

MIAMI COPPER CO. TAILINGS POND

