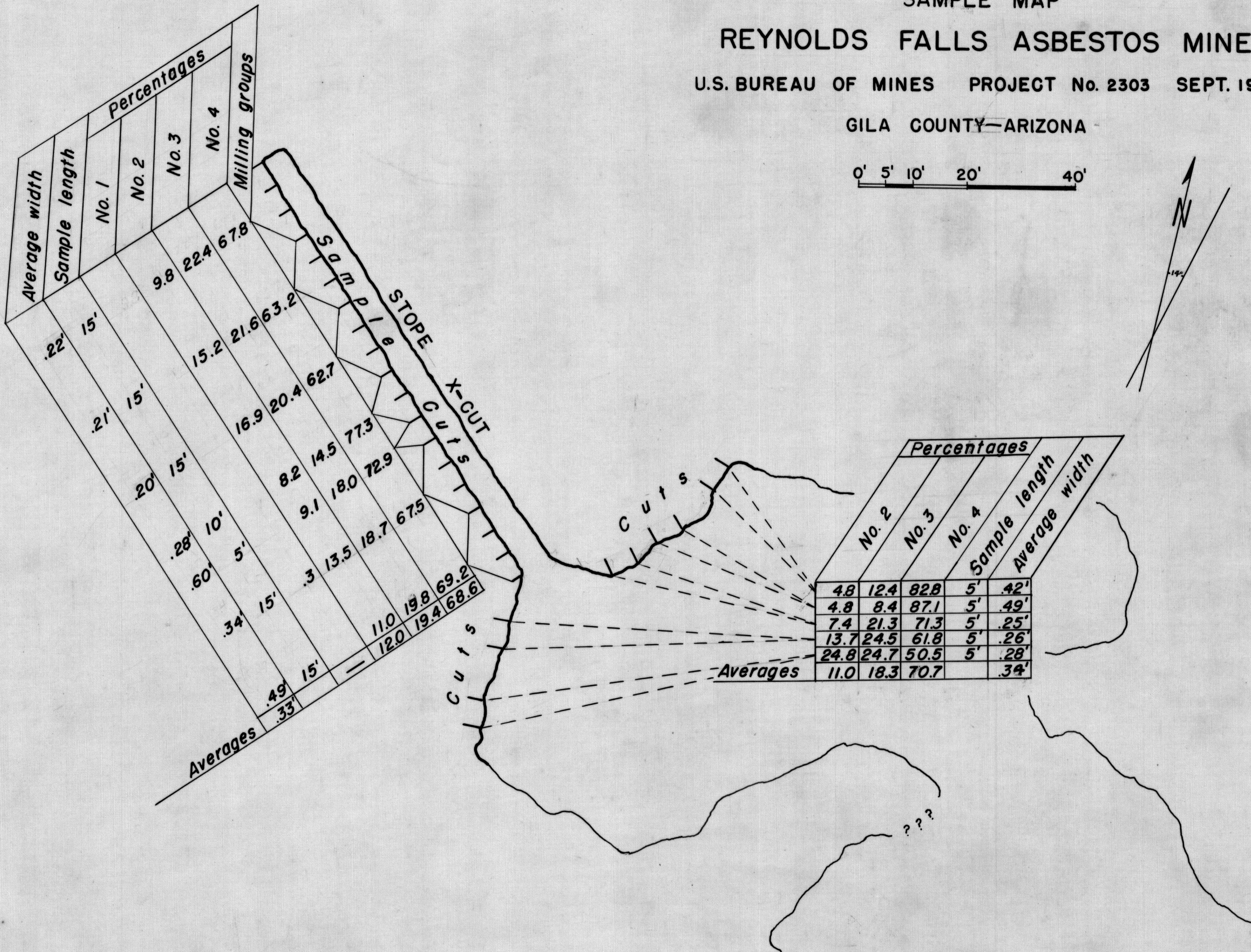
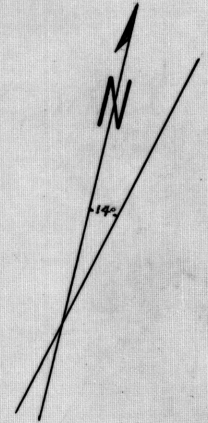
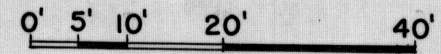


SAMPLE MAP
REYNOLDS FALLS ASBESTOS MINE

U.S. BUREAU OF MINES PROJECT No. 2303 SEPT. 1943

GILA COUNTY—ARIZONA



Percentages								
No. 2	No. 3	No. 4	Sample length	Average width				
4.8	12.4	82.8	5'	42'				
4.8	8.4	87.1	5'	49'				
7.4	21.3	71.3	5'	25'				
13.7	24.5	61.8	5'	26'				
24.8	24.7	50.5	5'	28'				
Averages				11.0	18.3	70.7		34'