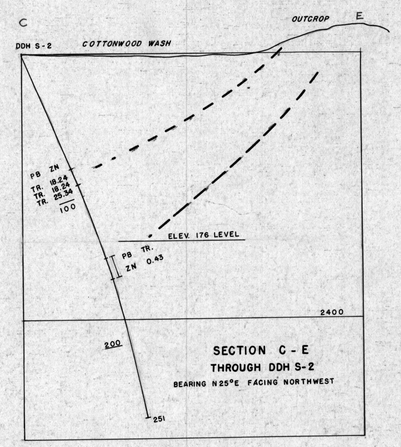

SECTION C - E
THROUGH DDH S-2
BEARING N25°E FACING NORTHWEST

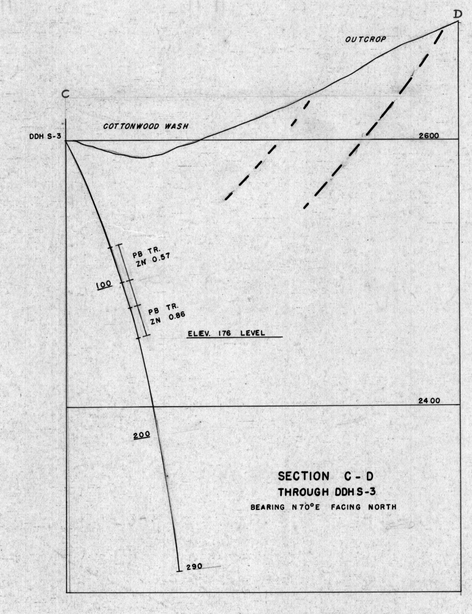

SECTION C - D
THROUGH DDH S-3
BEARING N70°E FACING NORTH

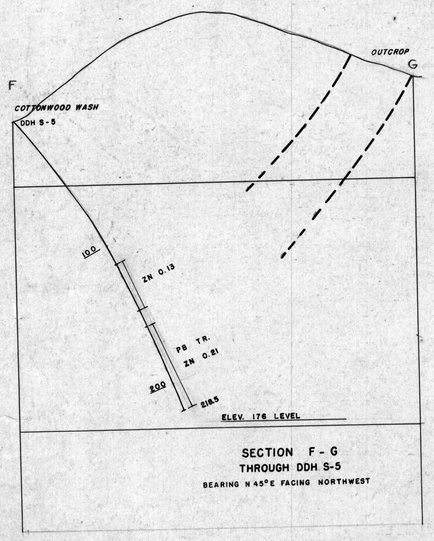

SECTION F - G
THROUGH DDH S-5
BEARING N45°E FACING NORTHWEST

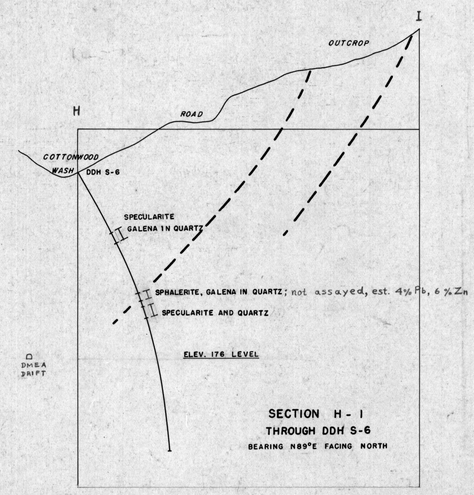

SECTION H - I
THROUGH DDH S-6
BEARING N89°E FACING NORTH

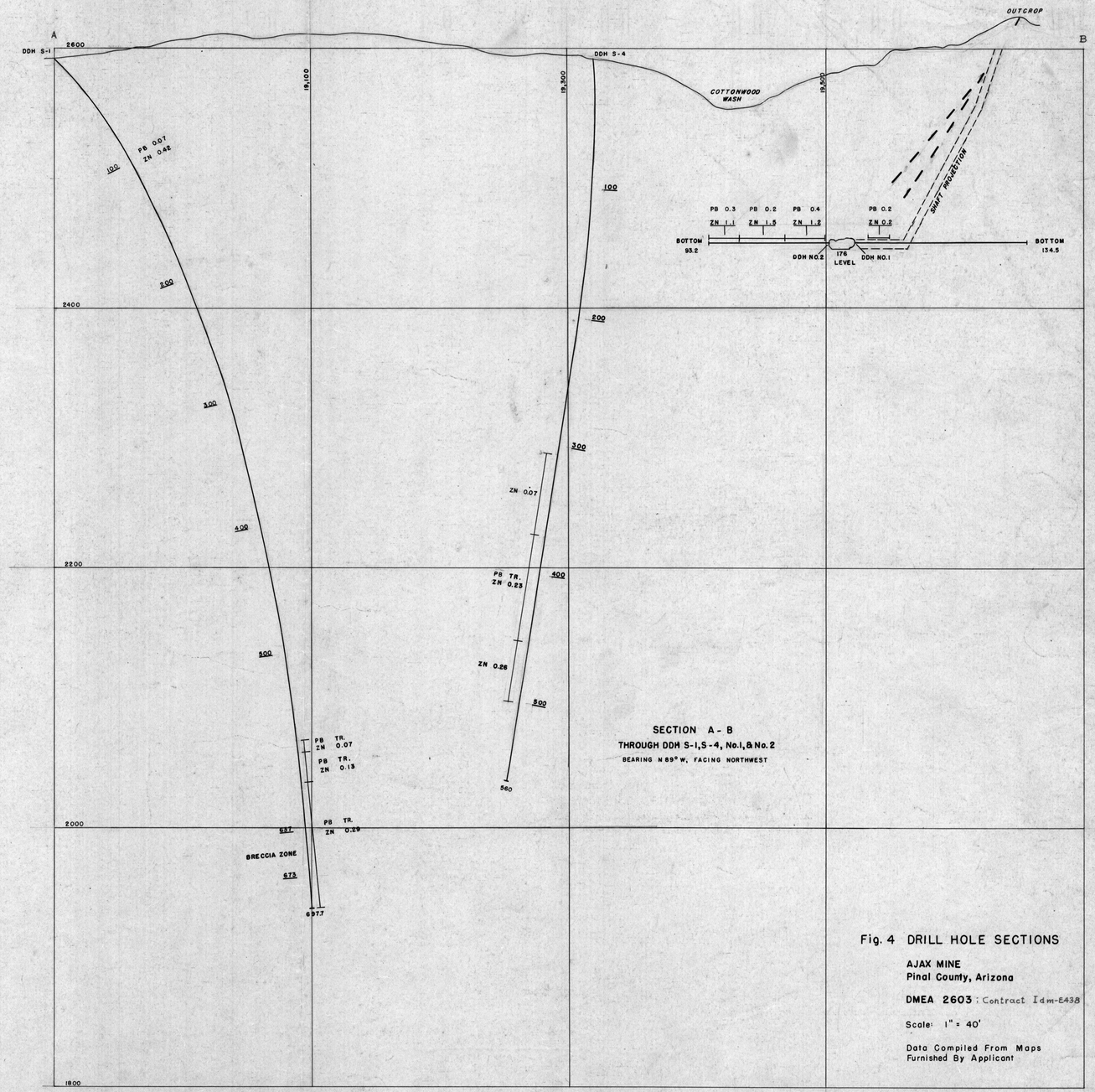

SECTION A - B
THROUGH DDH S-1, S-4, No.1, & No.2
BEARING N89° W, FACING NORTHWEST

Fig. 4 DRILL HOLE SECTIONS

AJAX MINE
Pinal County, Arizona

DMEA 2603 ; Contract Idm-E438

Scale: 1" = 40'

Data Compiled From Maps
Furnished By Applicant