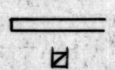







Fig.3 AJAX MINE & PROPOSED EXPLORATION Pinal County, Arizona.

DMEA 2603 Scale: 1" = 100'

- LEGEND**
-  PROPOSED DRIFT
  -  PROVISIONAL RAISES
  -  PROVISIONAL DRILL HOLES
  -  DIAMOND DRILL HOLES
  -  POSSIBLE ORE
  -  VEINS AT SURFACE