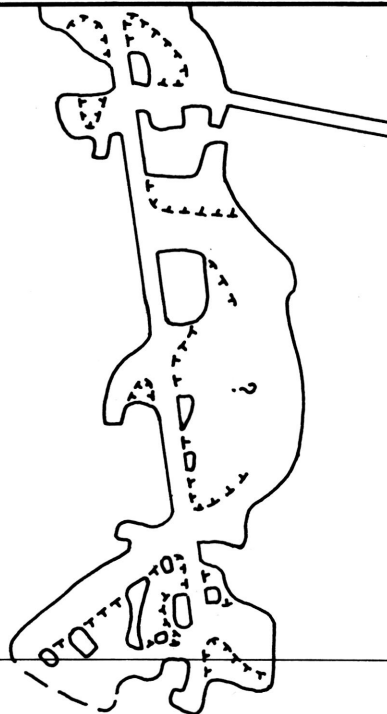


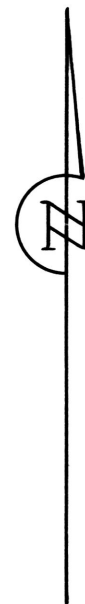
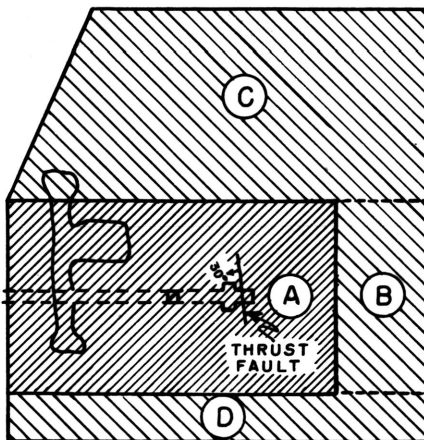
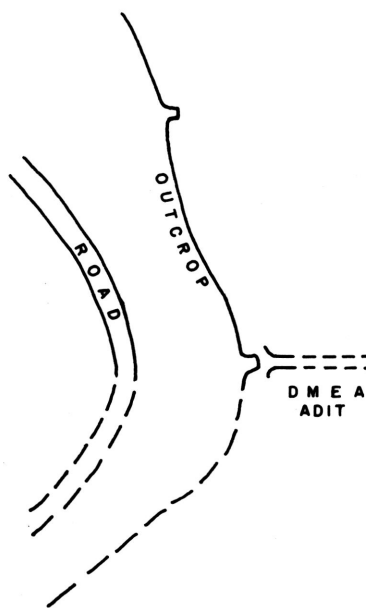
ESTIMATED ORE RESERVES

BLOCK	INDICATED	INFERRED	TOTAL
(A)	276		
(B)		81	
(C)		325	
(D)		91	
	276	497	773

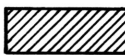

E
500



N
600



SCALE - 1" = 100'

INDICATED ORE — 
 INFERRED ORE — 

N
100

MARCH 1954

DMEA 2867

MAP OF SOUTH END OF REGAL MINE
 JAQUAYS MINING CORPORATION GILA COUNTY, ARIZONA