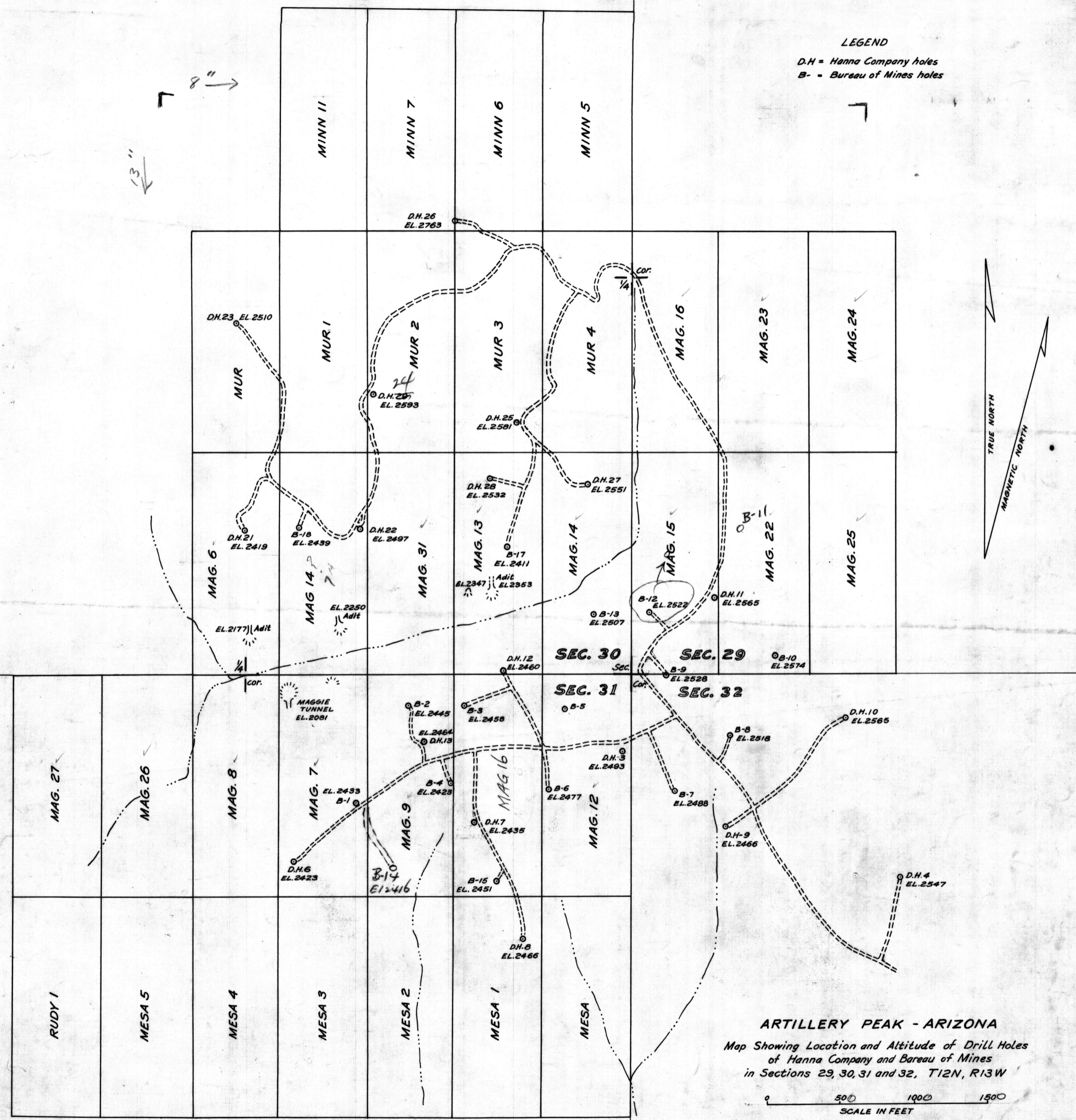



LEGEND

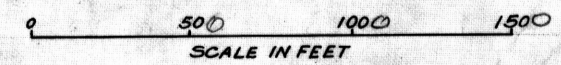
D.H. = Hanna Company holes  
B- = Bureau of Mines holes

13" ←  
8" →



ARTILLERY PEAK - ARIZONA

Map Showing Location and Altitude of Drill Holes of Hanna Company and Bureau of Mines in Sections 29, 30, 31 and 32, T12N, R13W



Drawn by Vard Johnson, U.S.G.S.  
(Traced: B. Thompson)

March, 1941.

4-C-7