

- LEGEND
- Test Pits, Cuts, and Trenches
  - ⌋ Bulldozer Trenches
  - ⌋ Area From Which Overburden Stripped
  - Vein Outcrop

Notes: Transit Stadia Survey  
 Assumed Elevation at Station O - 3300 Ft.  
 Base Line Bearing - Sta. O to Sta. B - N 1° 00' W by Brunton: Mag. Dec. 14° E

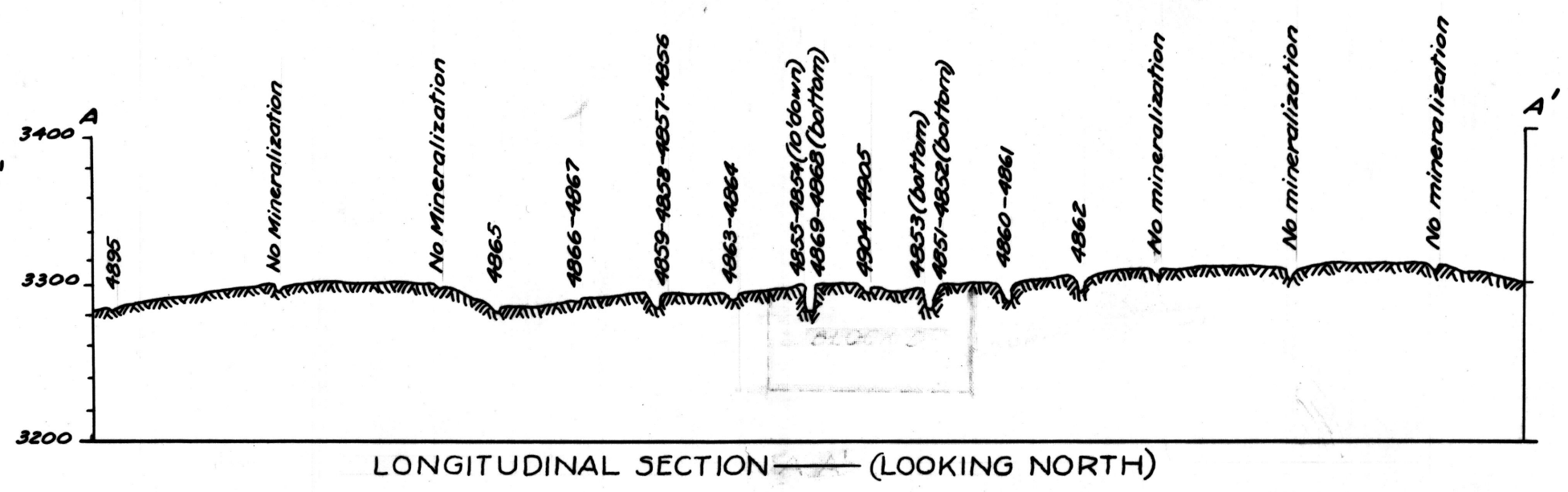
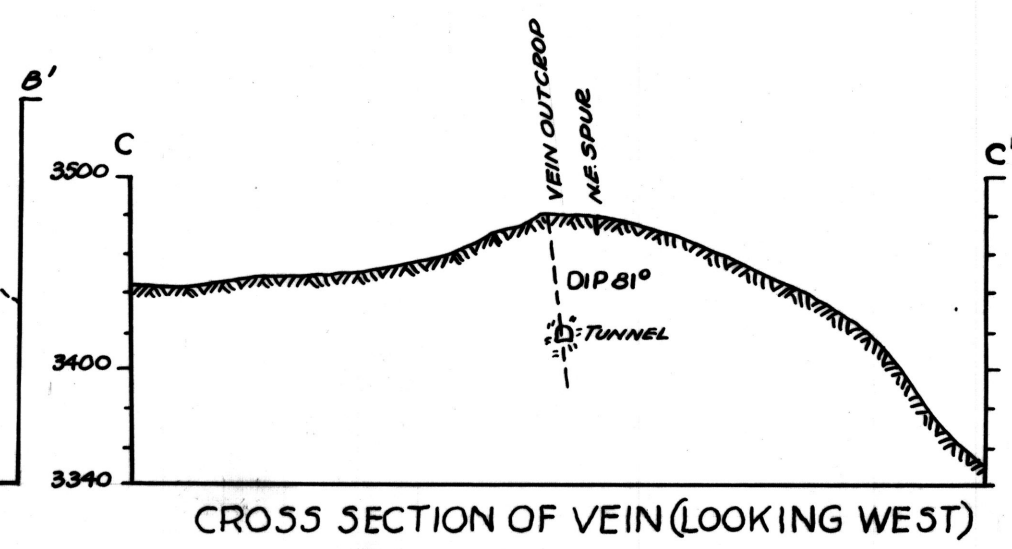
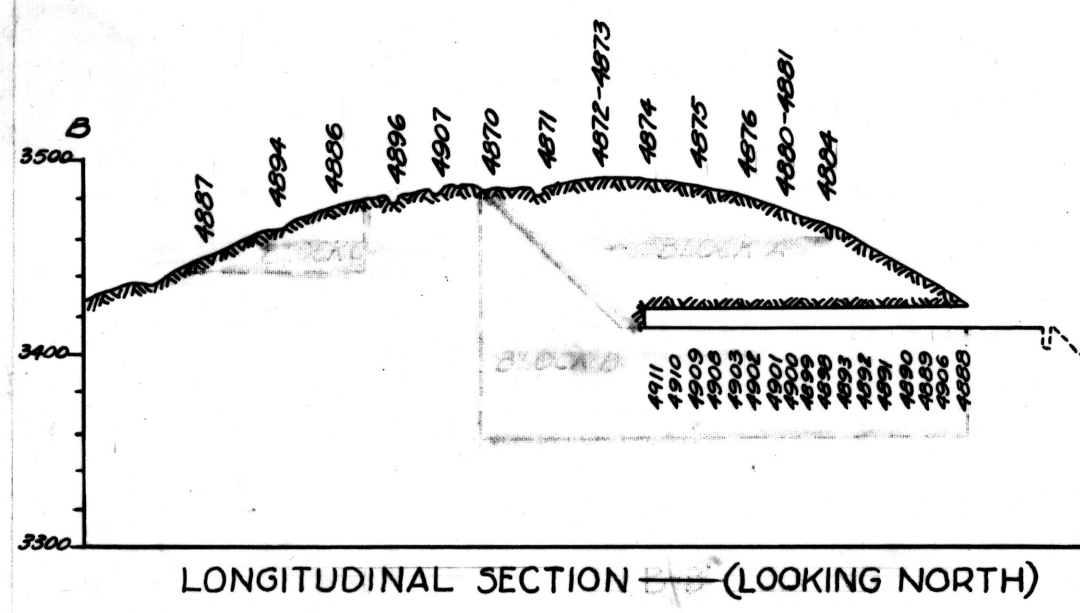


FIG. 2-PACKARD FLUORSPAR PROJ. 2030-GILA CO., ARIZONA

Trim line

Trim line