








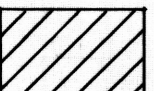



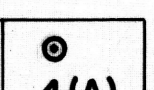



**LEGEND**

-  Qal Alluvium
-  UP Upper paleozoic rocks
- Unconformity**
-  Ct Troy quartzite
-  Cc Chediski sandstone
- Unconformity**
-  OUTCROP
-  FLOAT
-  COVERED
-  Iron ore zone
-  Cm Mescal formation
-  Cds Dripping springs quartzite
-  Diabase

-  15 Sample trench
-  25 Strike and dip
-  4(A) Diamond drill hole
-  Horizontal beds

**FIG. 4 - GEOLOGICAL MAP OF APACHE IRON DEPOSIT**  
 Geology by U.S. Geological Survey

