

MAY, 1942

Dashed Lines Indicate Original Surface

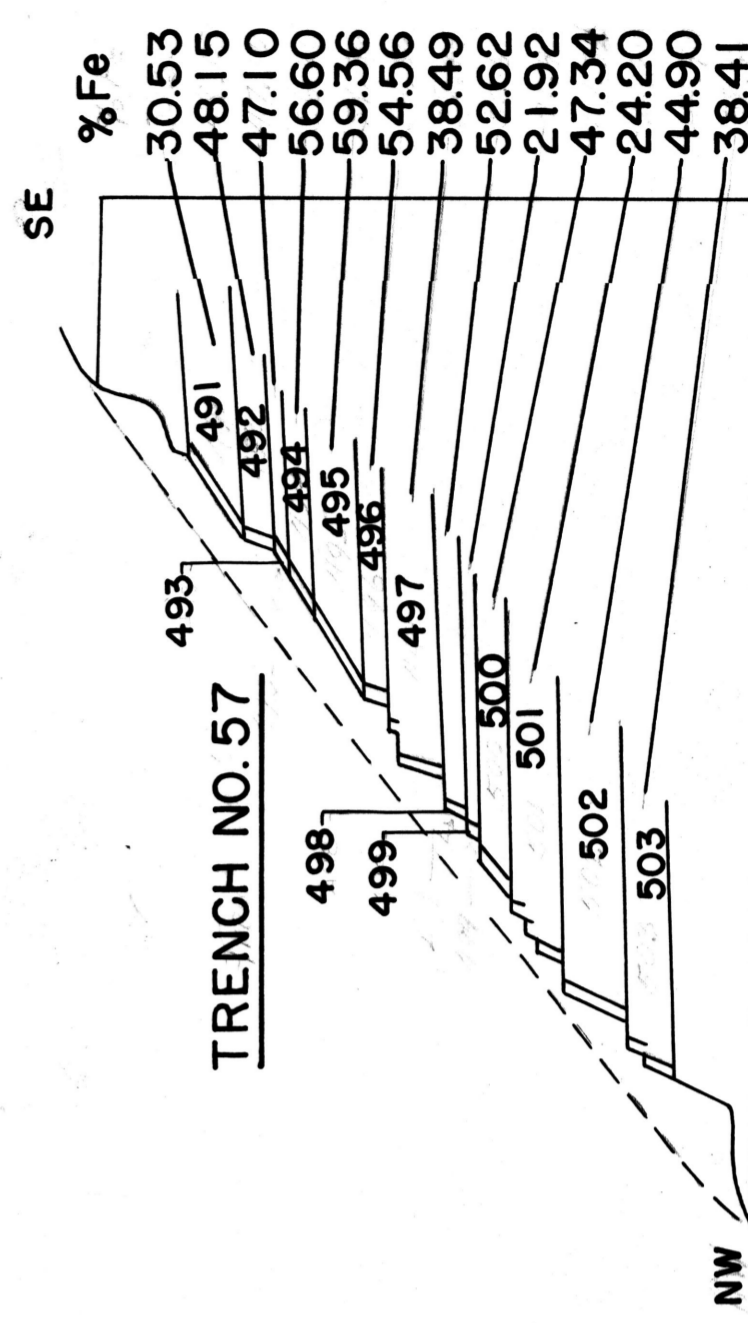
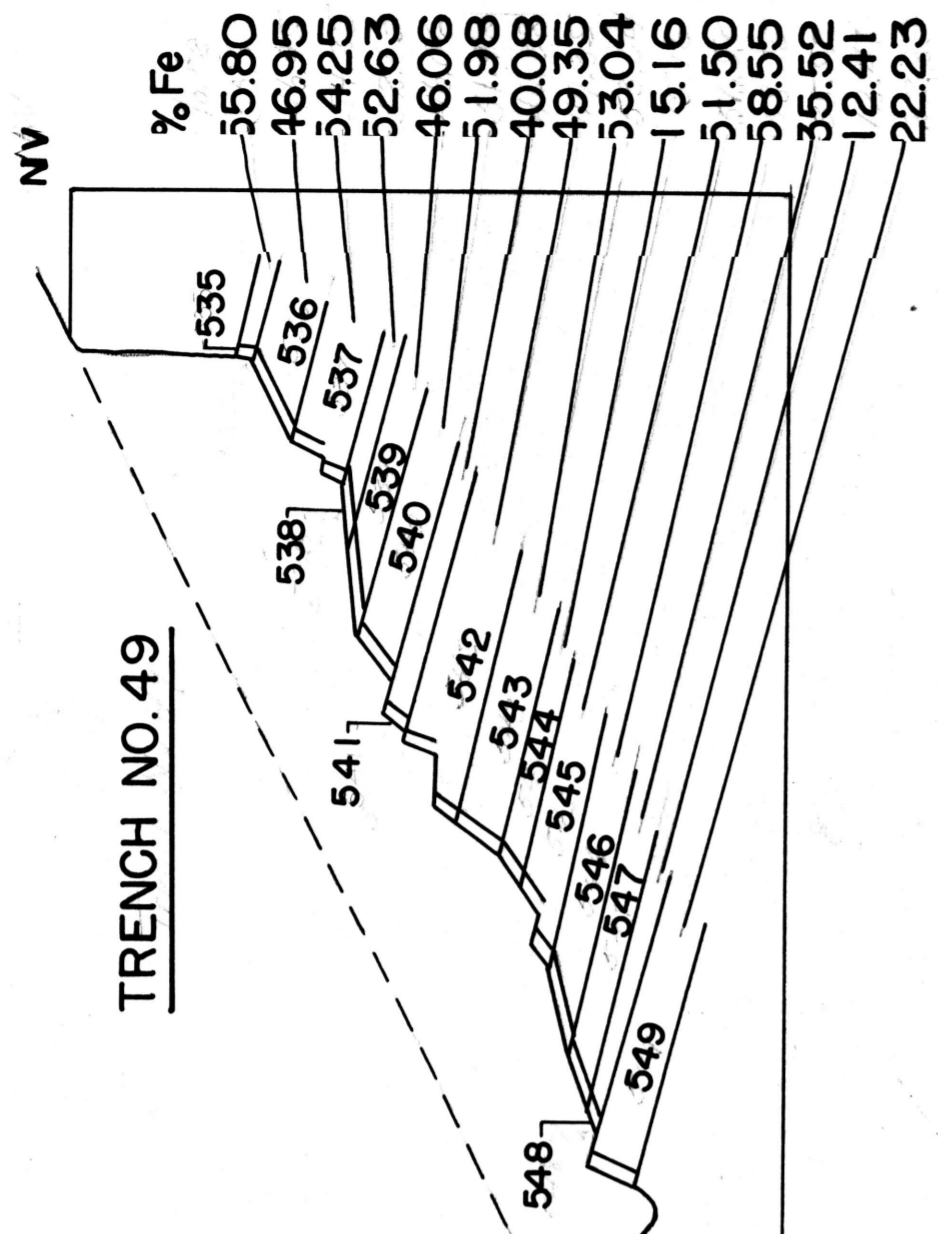
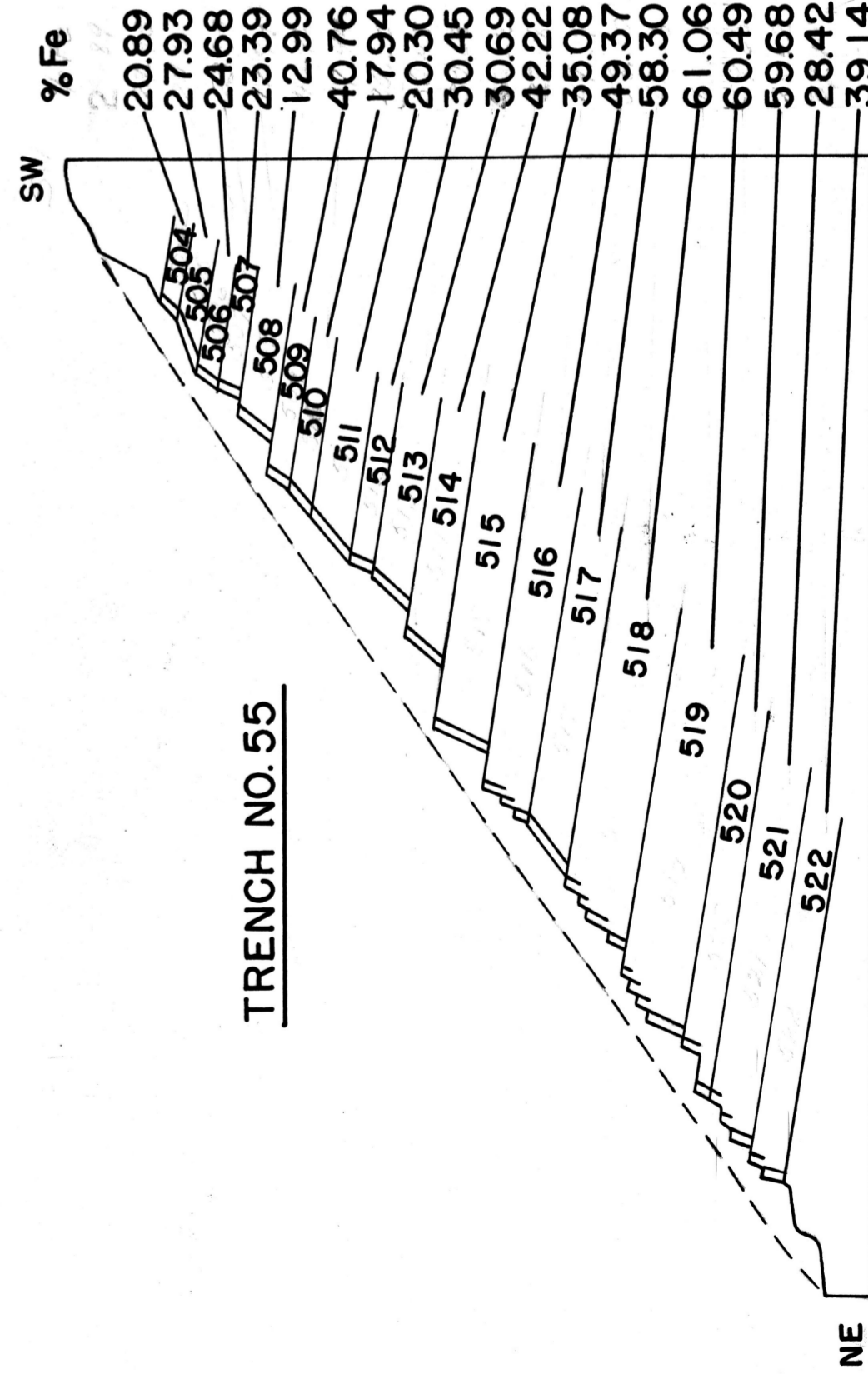


FIG. 14-LONGITUDINAL SECTIONS, TRENCHES 41, 49, 51, 53, 55, 56 AND 57, APACHE PROJECT 904, NAVAJO CO., ARIZ.