

Contour interval equals 25 feet
 Elevation datum by Aneroid barometer
 JUNE, 1942




-  TRENCH ON ORE BED
-  OUTCROP OF ORE BED
-  ORE BED COVERED, Position assumed

FIG. 7 MAP OF CHEDISKI IRON DEPOSIT, NAVAJO COUNTY, ARIZONA