







SAMPLE LOCATION	FROM	TO	LENGTH	%Fe	%Cu	%SiO <sub>2</sub>	%S
D.D.H. 1	0.0'	34.8'	34.8'	57.48	0.012	12.95	0.187
D.D.H. 2	0.0'	42.0'	42.0'	56.70	0.014		0.054
D.D.H. 3	13.5'	30.8'	17.3'	66.40	0.013	3.36	0.050
SURFACE	#4795	#4799	27.0'	55.35	0.030		

### LEGEND

-  IRON ORE, 50%+ Fe
  -  WEAK IRON MINERALIZATION, 35-50% Fe
  -  SILICEOUS BRECCIA
  -  GNEISS
  -  ALLUVIUM
  -  LIMESTONE
- 4795 Sample Numbers.

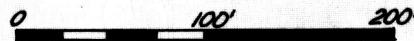


FIG. 7-SECTION THRU D.D.HOLES 1, 2 & 3 DD'