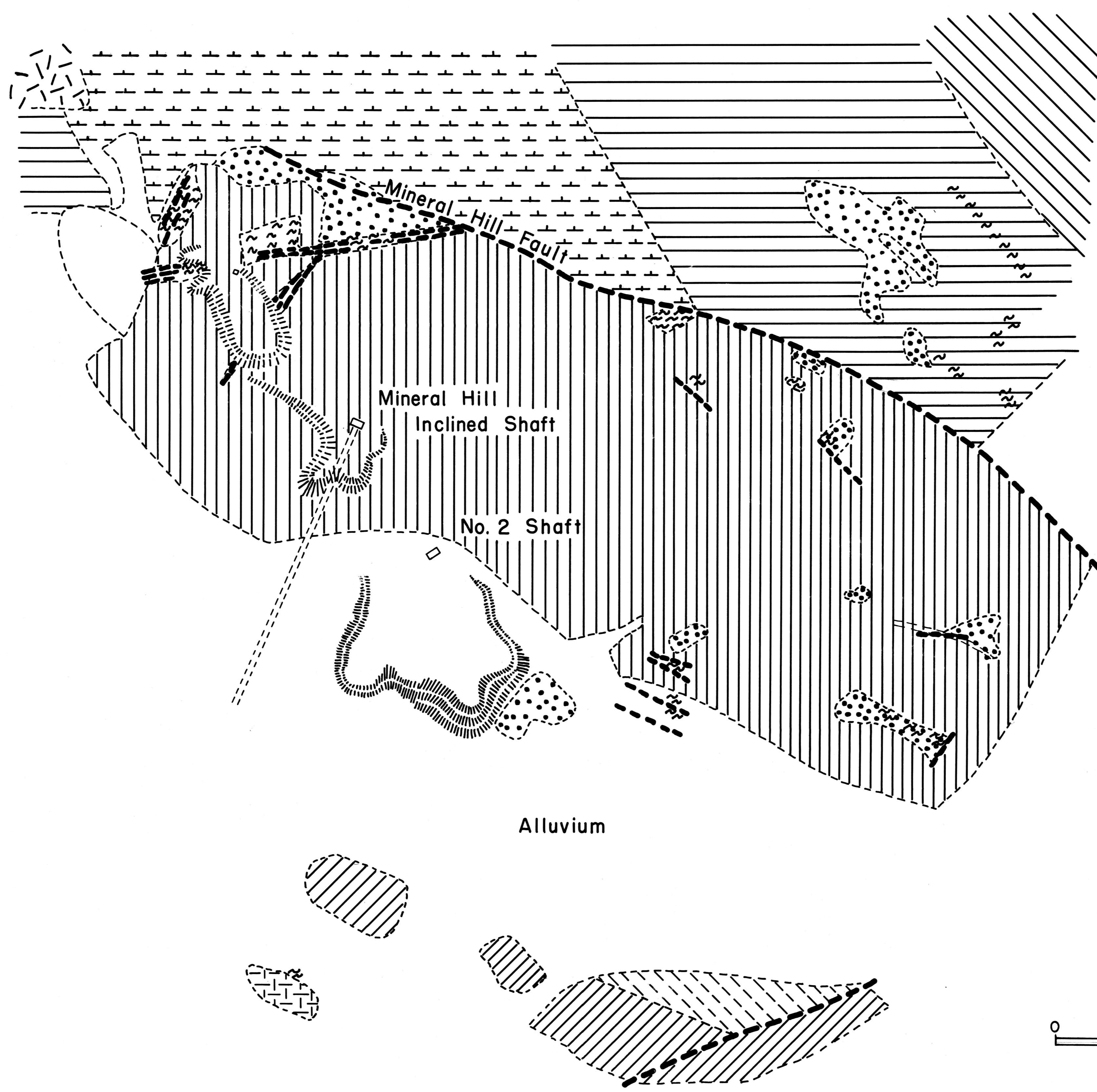


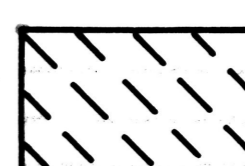
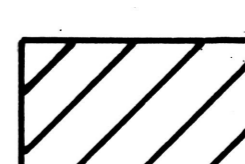
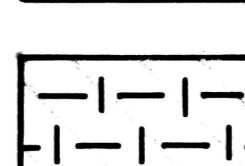



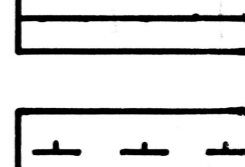
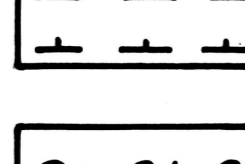



Reduce to 8" x 10"  
Make 2 glossy prints and 9 plain

Alluvium



-  Granite
-  Contact zone
-  Quartzite (Permian)
-  Limestone (Permian)
-  Quartzite (Permian)
-  Limestone (Pennsylvanian)
-  Limestone (Mississippian)
-  Limestone (Cambrian)
-  Quartzite (Cambrian)
-  Mineralized area
-  Faults

FROM BANNER MINING CO. MAP

Figure-5-Surface geology at Mineral Hill.




Figure 5: Surface Geology at Mineral Hill.