










**FIG. 1 GEOLOGIC-SAMPLE MAP OF SULLIVAN COPPER MINE, COCHISE COUNTY, ARIZONA**  
 Geology by Arizona Bureau of Mines

- LEGEND**
-  Talus and alluvium
  -  Gray porphyry (dikes)
  -  Rhyolite
  -  Granitic porphyry
  -  Quartzite
  -  Limestone and marble
  -  Pit with dump
  -  Underground workings
  -  Copper mineralization